



WYOMING PROPERTY TAXATION 2021



WYOMING TAXPAYERS ASSOCIATION 2021 BOARD OF DIRECTORS AND STAFF

Board of Directors

Dave Picard, *President*

Katharine Wilkinson, *1st Vice President*

Chris Brown, *2nd Vice President*

Tom Jones, *Secretary*

Scott Wells, *Treasurer*

Nathan Anderson	Mike Mores
Kara Choquette	Mike Moser
Megan Degenfelder	Bobby Rolston
Pete Illoway	Craig Rood
Spencer Kimball	Keisha Shannon
Jon Kirkbride	Marianne Shanor
Donna Lawrence	Laurie Urbigit
Laura Lewis	

Wyoming Taxpayers Association Staff

Ashley Harpstreith, *Executive Director*

Dani Wiblemo, *Office Manager*

Ian Fletcher, *Research Intern*

RESEARCH. EDUCATE. ADVOCATE. Since 1937, the Wyoming Taxpayers Association (WTA) has been educating and informing its members and the public about sound fiscal policy; providing state and local policymakers with unbiased analysis of public expenditures and taxation; and promoting efficient and effective government through a wide dissemination of reports and analysis. WTA members represent a broad spectrum of Wyoming's economy including, but not limited to, farmers, ranchers, mineral producers, pipelines, banks, railroads, hotels and motels, transportation companies, and of course, the individual taxpayer. Everything WTA does centers on its mission of ***advocating sound tax policy for a healthy Wyoming economy.***

Wyoming Taxpayers Association is located in Suite 203 of the Cheyenne Regional Airport Historic Terminal Building. The Wyoming Taxpayers Association cordially thanks Wyoming Department of Revenue, Wyoming State Board of Equalization, and Wyoming Department of Audit for their assistance in preparing this publication.

WYOMING PROPERTY TAXATION 2021 TABLE OF CONTENTS

5	CORNERSTONES OF TAXATION	40	NIOBRARA COUNTY
6	2021 WYOMING PROPERTY TAX SUMMARY + COMPARISON	41	PARK COUNTY
7	WYOMING ASSESSED VALUATION BY COUNTY	43	PLATTE COUNTY
7	WYOMING PROPERTY TAXES BY COUNTY	44	SHERIDAN COUNTY
8	TEN-YEAR COMPARISON OF PROPERTY TAXES LEVIED	45	SUBLETTE COUNTY
9	TEN-YEAR ASSESSED VALUATION BY COUNTY	46	SWEETWATER COUNTY
10	2020 SCHOOL DISTRICT PROPERTY TAXES	48	TETON COUNTY
13	2020 COUNTYWIDE MILL LEVIES AND PROPERTY TAXES	49	UINTA COUNTY
15	2020 SPECIAL DISTRICT PROPERTY TAXES	50	WASHAKIE COUNTY
17	2020 ASSESSED VALUATION ON 2019 MINERAL PRODUCTION	51	WESTON COUNTY
18	INTRODUCTION TO DETAILED 2020 MILL LEVIES	53	CEMETERY DISTRICTS
19	HOW TAX AMOUNTS ARE DERIVED	55	CONSERVATION DISTRICTS
20	SPECIAL DISTRICT LEVIES	57	FIRE PROTECTION DISTRICTS
21	ALBANY COUNTY	60	HOSPITAL DISTRICTS
22	BIG HORN COUNTY	61	IMPROVEMENT AND DEVELOPMENT DISTRICTS
24	CAMPBELL COUNTY	62	RECREATION DISTRICTS
25	CARBON COUNTY	65	RURAL HEALTH DISTRICTS
27	CONVERSE COUNTY	66	SENIOR CITIZEN DISTRICTS
28	CROOK COUNTY	67	SOLID WASTE DISTRICTS
29	FREMONT COUNTY	68	WATER AND SEWER DISTRICTS
31	GOSHEN COUNTY	70	WEED AND PEST DISTRICTS
33	HOT SPRINGS COUNTY	72	MUNICIPAL VALUATION AND TAX LEVY COMPOSITE
34	JOHNSON COUNTY	74	WYOMING SCHOOL DISTRICTS
35	LARAMIE COUNTY	75	SPONSORS
37	LINCOLN COUNTY	76	NOTES
39	NATRONA COUNTY		

THE CORNERSTONES OF TAXATION

WYOMING TAXPAYERS ASSOCIATION

Since 1937, the Wyoming Taxpayers Association has provided the essential non-partisan connection and information source for Wyoming taxpayers and policymakers. Tried and true, the Wyoming Taxpayers Association is one of the oldest of its kind in the country, extremely effective, and credible. Wyoming Taxpayers Association research is guided by the Cornerstones of Taxation, which serve as touchstones for policymakers and taxpayers throughout Wyoming.



JUSTIFIED

- Is there a specific need for the tax and is it fiscally prudent?
- Are existing government funds spent efficiently before considering a new tax?
- Is the primary goal of the tax to generate revenue or does it modify behavior or influence policy?




EQUITABLE

- Does the tax impose equal and uniform liabilities upon similarly situated taxpayers?
- Is the tax constitutional?
- Does the tax disadvantage one taxpayer over another?
- Will the tax distort economic behavior?



STABLE

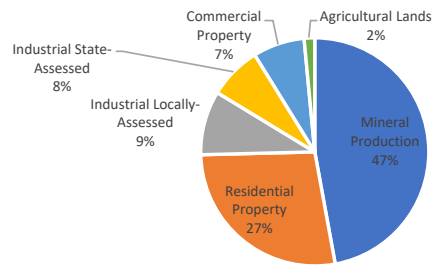
- Does the tax provide a reliable revenue stream?
- Is the tax predictable in application for the taxpayer?
- Is the tax broad-based to limit volatility?
- Does the tax result in diversification in taxation?



TRANSPARENT

- Is the tax visible, accountable, and auditable?
- Is the tax easy to understand, administer, and cost effective to collect?

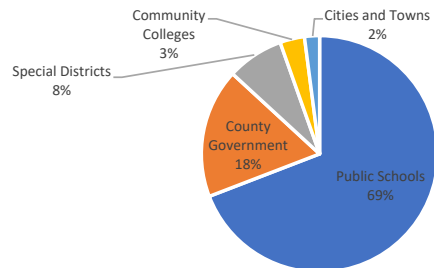
2021 WYOMING PROPERTY TAX SUMMARY + COMPARISON



■ Mineral Production ■ Residential Property ■ Industrial Locally-Assessed
■ Industrial State-Assessed ■ Commercial Property ■ Agricultural Lands

HOW IT IS DERIVED	(\$M)
Mineral Production	\$10,591
Residential Property	\$6,175
Industrial Locally-Assessed	\$2,044
Industrial State-Assessed	\$1,683
Commercial Property	\$1,644
Agricultural Lands	\$337

TOTAL: \$22,474



■ Public Schools ■ County Government ■ Special Districts
■ Community Colleges ■ Cities and Towns

HOW IT IS USED	(\$M)
Public Schools	\$1,009
County Government	\$258
Special Districts	\$113
Community Colleges	\$49
Cities and Towns	\$30

TOTAL: \$1,459

		2019	2020	\$ Change	% Change
WYOMING TOTAL ASSESSED VALUATION		\$22,797,760,768	\$22,474,581,426	(\$323,179,342)	-1.42%
WYOMING TOTAL PROPERTY TAXES LEVIED		\$1,472,587,395	\$1,459,142,747	(\$13,444,648)	-0.91%
	Purpose	2019	2020	\$ Change	% Change
PUBLIC SCHOOLS	Foundation Program	\$273,573,129	\$272,314,941	(\$1,258,188)	-0.46%
	Mandatory 6 Mills	\$136,786,564	\$134,847,849	(\$1,938,715)	-1.42%
	Operating Levy	\$569,944,021	\$561,864,535	(\$8,079,486)	-1.42%
	BOCES, Voc Ed, Recreation	\$35,295,235	\$33,263,739	(\$2,031,496)	-5.76%
	Bonds and Interest	\$7,267,264	\$6,808,000	(\$459,264)	-6.32%
	TOTAL:	\$1,022,866,213	\$1,009,098,704	(\$13,767,509)	-1.35%
COUNTIES	General Fund	\$228,836,395	\$226,068,886	(\$2,767,509)	-1.21%
	Hospital and Public Health	\$2,789,588	\$2,380,367	(\$409,221)	-14.67%
	Fair	\$6,161,197	\$6,123,849	(\$37,348)	-0.61%
	Library	\$16,977,056	\$15,540,406	(\$1,436,650)	-8.46%
	Other	\$8,050,136	\$7,403,808	(\$646,328)	-8.03%
	TOTAL:	\$262,814,372	\$257,517,316	(\$5,297,056)	-2.02%
COMMUNITY COLLEGES	Operations	\$43,635,590	\$43,802,337	\$166,747	0.38%
	Bonds and Interest	\$5,635,118	\$5,684,070	\$48,952	0.87%
	TOTAL:	\$49,270,708	\$49,486,407	\$215,699	0.44%
SPECIAL DISTRICTS	Fire Protection	\$18,447,766	\$18,418,654	(\$29,112)	-0.16%
	Weed and Pest	\$18,243,589	\$18,298,133	\$54,544	0.30%
	Other*	\$74,986,142	\$76,521,642	\$1,535,500	2.05%
	TOTAL:	\$111,677,497	\$113,238,429	\$1,560,932	1.40%
CITIES AND TOWNS	General Fund	\$28,588,432	\$29,801,891	\$1,213,459	4.24%
	Bonds and Interest	\$0	\$0	\$0	0.00%
	TOTAL:	\$28,588,432	\$29,801,891	\$1,213,459	4.24%
TOTAL PROPERTY TAXES:		\$1,472,587,395	\$1,459,142,747	(\$13,444,648)	-0.91%

NOTE: Special districts levying countywide are included in County Government category.

SOURCE: 2021 Department of Revenue Annual Report

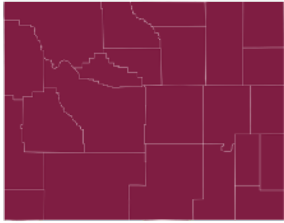
WYOMING ASSESSED VALUATION BY COUNTY

COUNTY	2019 ASSESSED VALUATION	2020 ASSESSED VALUATION	\$ CHANGE	% CHANGE
Albany	\$464,303,901	\$479,321,659	\$15,017,758	3.23%
Bighorn	\$227,833,066	\$230,991,223	\$3,158,157	1.39%
Campbell	\$4,470,155,344	\$4,242,015,313	(\$228,140,031)	-5.10%
Carbon	\$661,521,260	\$638,409,443	(\$23,111,817)	-3.49%
Converse	\$2,123,165,031	\$2,358,035,588	\$234,870,557	11.06%
Crook	\$201,069,634	\$214,543,363	\$13,473,729	6.70%
Fremont	\$689,613,586	\$627,693,309	(\$61,920,277)	-8.98%
Goshen	\$205,114,633	\$206,350,625	\$1,235,992	0.60%
Hot Springs	\$152,593,199	\$156,160,138	\$3,566,939	2.34%
Johnson	\$364,101,485	\$314,732,672	(\$49,368,813)	-13.56%
Laramie	\$2,071,909,677	\$2,223,593,190	\$151,683,513	7.32%
Lincoln	\$759,266,848	\$742,547,348	(\$16,719,500)	-2.20%
Natrona	\$1,276,445,559	\$1,294,805,942	\$18,360,383	1.44%
Niobrara	\$122,331,572	\$124,177,155	\$1,845,583	1.51%
Park	\$695,419,688	\$706,271,171	\$10,851,483	1.56%
Platte	\$211,214,305	\$212,962,685	\$1,748,380	0.83%
Sheridan	\$449,553,031	\$471,499,185	\$21,946,154	4.88%
Sublette	\$2,522,575,278	\$2,165,229,506	(\$357,345,772)	-14.17%
Sweetwater	\$2,497,286,244	\$2,368,692,704	(\$128,593,540)	-5.15%
Teton	\$1,956,444,044	\$2,064,988,556	\$108,544,512	5.55%
Uinta	\$389,936,599	\$348,253,696	(\$41,682,903)	-10.69%
Washakie	\$134,381,427	\$139,962,834	\$5,581,407	4.15%
Weston	\$151,525,357	\$143,344,121	(\$8,181,236)	-5.40%
Total	\$22,797,760,768	\$22,474,581,426	(\$323,179,342)	-1.42%

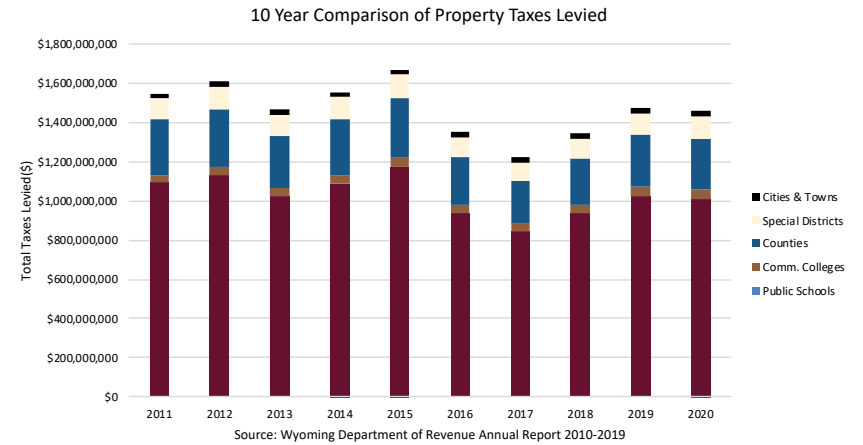
WYOMING PROPERTY TAX BY COUNTY

COUNTY	2019 PROPERTY TAX LEVY	2020 PROPERTY TAX LEVY	\$ CHANGE	% CHANGE
Albany	\$32,898,138	\$33,500,737	\$602,599	1.83%
Bighorn	\$16,622,634	\$16,880,325	\$257,691	1.55%
Campbell	\$270,345,502	\$257,318,783	(\$13,026,719)	-4.82%
Carbon	\$44,724,451	\$43,182,490	(\$1,541,961)	-3.45%
Converse	\$127,883,733	\$141,021,028	\$13,137,295	10.27%
Crook	\$12,791,610	\$13,638,107	\$846,497	6.62%
Fremont	\$51,599,575	\$47,304,786	(\$4,294,789)	-8.32%
Goshen	\$14,753,386	\$14,841,606	\$88,220	0.60%
Hot Springs	\$10,531,494	\$10,819,107	\$287,613	2.73%
Johnson	\$25,321,354	\$21,662,782	(\$3,658,572)	-14.45%
Laramie	\$144,810,734	\$155,505,243	\$10,694,509	7.39%
Lincoln	\$49,424,140	\$47,698,768	(\$1,725,372)	-3.49%
Natrona	\$87,487,395	\$91,929,322	\$4,441,927	5.08%
Niobrara	\$8,489,105	\$8,617,379	\$128,274	1.51%
Park	\$49,908,611	\$50,628,149	\$719,538	1.44%
Platte	\$15,103,232	\$15,296,426	\$193,194	1.28%
Sheridan	\$31,079,321	\$32,611,339	\$1,532,018	4.93%
Sublette	\$150,211,641	\$130,135,744	(\$20,075,897)	-13.37%
Sweetwater	\$169,919,984	\$162,828,298	(\$7,091,686)	-4.17%
Teton	\$112,947,978	\$118,120,665	\$5,172,687	4.58%
Uinta	\$24,943,497	\$22,538,645	(\$2,404,852)	-9.64%
Washakie	\$9,690,441	\$10,063,222	\$372,781	3.85%
Weston	\$11,099,439	\$10,510,796	(\$588,643)	-5.30%
Total	\$1,472,587,395	\$1,456,653,747	(\$15,933,648)	-1.08%

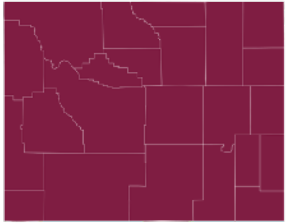
SOURCE: Wyoming Department of Revenue Annual Reports 2019/2020



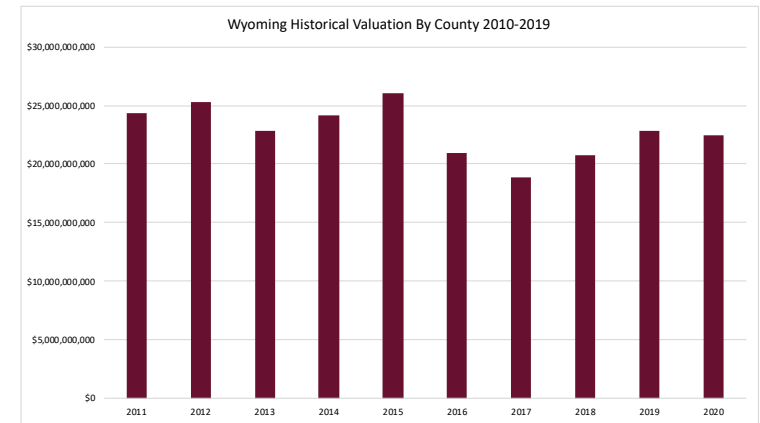
TEN-YEAR COMPARISON OF PROPERTY TAXES LEVIED



YEAR	ASSESSED VALUATION	% CHANGE	PUBLIC SCHOOLS	COMMUNITY COLLEGES	COUNTIES	SPECIAL DISTRICTS	CITIES AND TOWNS	TOTAL TAXES	% CHANGE
2011	\$24,339,700,232	14.18%	\$1,090,397,973	\$40,781,123	\$282,071,242	\$110,090,503	\$22,432,613	\$1,545,773,454	13.45%
2012	\$25,242,644,578	3.71%	\$1,131,002,205	\$43,765,639	\$292,611,518	\$115,860,848	\$22,802,437	\$1,606,042,647	3.90%
2013	\$22,797,094,335	-9.69%	\$1,023,426,498	\$42,195,593	\$264,971,680	\$109,386,629	\$23,539,160	\$1,463,519,560	-8.87%
2014	\$24,164,467,525	6.00%	\$1,085,473,934	\$46,774,662	\$281,119,104	\$114,139,191	\$24,604,903	\$1,552,111,794	6.05%
2015	\$26,057,281,969	7.83%	\$1,170,246,565	\$48,954,244	\$302,722,914	\$120,597,607	\$25,505,176	\$1,668,026,506	7.47%
2016	\$20,932,788,556	-19.67%	\$940,019,413	\$41,203,245	\$242,283,580	\$98,786,073	\$26,208,055	\$1,348,500,366	-19.16%
2017	\$18,825,099,205	-10.07%	\$845,847,357	\$40,408,225	\$217,917,155	\$92,155,264	\$26,939,626	\$1,223,267,627	-9.29%
2018	\$20,781,559,130	10.39%	\$932,894,536	\$43,216,078	\$239,394,522	\$101,470,124	\$27,456,847	\$1,344,432,107	9.90%
2019	\$22,797,760,768	9.70%	\$1,022,866,213	\$49,270,708	\$262,814,372	\$111,677,497	\$28,588,432	\$1,475,217,222	9.73%
2020	\$22,474,581,426	-1.42%	\$1,009,098,704	\$49,486,407	\$257,517,316	\$113,238,429	\$29,801,891	\$1,459,142,747	-1.09%



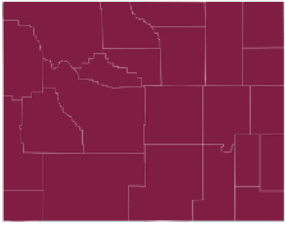
TEN-YEAR ASSESSED VALUATION BY COUNTY



COUNTY	2011	2012	2013	2014	2015	2016	2017	2018	2019	2020
Albany	\$362,958,600	\$365,130,140	\$373,430,338	\$382,474,421	\$389,156,728	\$398,334,017	\$414,555,453	\$431,296,973	\$464,303,901	\$479,321,659
Big Horn	\$264,016,644	\$294,606,744	\$289,109,390	\$277,654,615	\$279,257,750	\$215,154,244	\$201,510,594	\$215,841,164	\$227,833,066	\$230,991,223
Campbell	\$5,425,565,207	\$5,839,065,491	\$5,559,437,548	\$5,685,695,158	\$6,208,239,272	\$5,288,502,849	\$4,182,623,053	\$4,428,276,932	\$4,470,155,344	\$4,242,015,313
Carbon	\$915,134,660	\$877,327,227	\$746,614,775	\$760,910,660	\$834,521,908	\$591,549,575	\$564,336,907	\$624,793,230	\$661,521,260	\$638,409,443
Converse	\$851,310,494	\$1,003,112,636	\$1,168,956,285	\$1,407,977,674	\$1,833,614,182	\$1,521,897,271	\$1,110,252,314	\$1,360,264,100	\$2,123,165,031	\$2,358,035,588
Crook	\$205,036,044	\$223,729,647	\$237,247,417	\$238,560,929	\$224,937,381	\$187,810,509	\$174,782,528	\$194,260,489	\$201,069,634	\$214,543,363
Fremont	\$952,152,044	\$1,016,556,120	\$905,663,761	\$917,572,607	\$916,766,870	\$672,842,756	\$630,956,774	\$662,818,833	\$689,613,586	\$627,693,309
Goshen	\$137,018,351	\$148,278,050	\$160,828,105	\$173,473,162	\$178,816,995	\$195,670,472	\$191,562,523	\$189,258,843	\$205,114,633	\$206,350,625
Hot Springs	\$223,190,330	\$248,274,680	\$228,461,507	\$227,516,949	\$230,839,867	\$139,392,004	\$121,628,379	\$143,779,630	\$152,593,199	\$156,160,138
Johnson	\$1,290,787,691	\$1,095,175,553	\$784,610,380	\$857,660,894	\$879,337,050	\$514,811,186	\$405,328,073	\$414,268,990	\$364,101,485	\$314,732,672
Laramie	\$951,876,262	\$1,007,641,555	\$1,046,155,321	\$1,166,877,447	\$1,384,962,686	\$1,391,787,844	\$1,449,087,507	\$1,664,944,741	\$2,071,909,677	\$2,223,593,190
Lincoln	\$945,397,397	\$911,249,151	\$788,889,069	\$796,769,559	\$823,051,318	\$694,023,225	\$684,945,960	\$707,181,985	\$759,266,848	\$742,547,348
Natrona	\$1,176,173,158	\$1,250,008,047	\$1,255,227,453	\$1,411,882,916	\$1,463,660,769	\$1,186,782,851	\$1,202,075,451	\$1,217,348,356	\$1,276,445,559	\$1,294,805,942
Niobrara	\$89,953,319	\$108,226,755	\$115,966,708	\$131,501,266	\$141,797,152	\$106,371,548	\$98,134,879	\$104,888,969	\$122,331,572	\$124,177,155
Park	\$822,734,910	\$898,934,343	\$872,773,553	\$871,694,681	\$869,641,470	\$640,120,277	\$604,982,133	\$679,629,861	\$695,419,688	\$706,271,171
Platte	\$148,959,415	\$158,667,150	\$162,202,614	\$171,653,028	\$177,856,038	\$202,446,568	\$205,049,708	\$207,245,754	\$211,214,305	\$212,962,685
Sheridan	\$546,750,948	\$493,252,465	\$436,855,861	\$447,134,821	\$422,627,851	\$401,749,408	\$403,445,289	\$420,225,258	\$449,553,031	\$471,499,185
Sublette	\$4,485,890,260	\$4,377,147,506	\$3,022,001,112	\$3,417,353,787	\$3,746,142,328	\$2,267,380,333	\$1,949,357,456	\$2,423,775,975	\$2,522,575,278	\$2,165,229,506
Sweetwater	\$2,543,220,631	\$2,853,198,681	\$2,703,075,978	\$2,829,595,031	\$2,961,509,848	\$2,298,069,644	\$2,153,513,159	\$2,344,680,978	\$2,497,286,244	\$2,368,692,704
Teton	\$1,147,389,187	\$1,130,998,383	\$1,102,294,171	\$1,148,195,544	\$1,240,567,371	\$1,351,439,166	\$1,449,769,364	\$1,693,614,817	\$1,956,444,044	\$2,064,988,556
Uinta	\$580,121,453	\$635,734,946	\$531,980,223	\$526,075,239	\$528,399,008	\$399,009,462	\$366,633,973	\$375,084,878	\$389,936,599	\$348,253,696
Washakie	\$141,169,026	\$148,444,486	\$150,096,775	\$153,524,497	\$161,441,278	\$130,576,171	\$124,314,529	\$135,303,672	\$134,381,427	\$139,962,834
Weston	\$132,894,201	\$157,884,822	\$155,215,991	\$162,712,640	\$160,136,849	\$137,067,176	\$136,253,199	\$142,774,702	\$151,525,357	\$143,344,121

Totals: **\$24,339,700,232** **\$25,242,644,578** **\$22,797,094,335** **\$24,164,467,525** **\$26,057,281,969** **\$20,932,788,556** **\$18,825,099,205** **\$20,781,559,130** **\$22,797,760,768** **\$22,474,581,426**

SOURCE: Wyoming Department of Revenue Annual Reports 2011-2020



SCHOOL DISTRICT PROPERTY TAXES

Note: School Foundation Program (SFP) is listed as a total for the county and does not have the individual school district breakdown listed. Additionally, Community College District taxes are levied countywide. Mills include Bonds and Interest. Dollars are totals for each college district.

SCHOOL DISTRICT	MUNICIPALITY	SFP 12 MILLS AND MANDATORY 6 MILLS		OPERATING LEVY		BOCES AND VOCATIONAL ED		RECREATION		BONDS AND INTEREST		2020 TOTAL		COMMUNITY COLLEGE	
		LEVY	AMOUNT	LEVY	AMOUNT	LEVY	AMOUNT	LEVY	AMOUNT	LEVY	AMOUNT	LEVY	AMOUNT	LEVY	AMOUNT
Albany	1 Laramie	18.000	\$8,627,790	25.000	\$11,983,041	--	\$0	1.000	--	4.000	\$1,917,287	48.000	\$13,900,328	--	\$0
TOTAL ALBANY:			\$8,627,790		\$11,983,041	--	\$0		--		\$1,917,287		\$22,528,118		\$0
Big Horn	1 Cowley	18.000	\$4,157,842	25.000	\$1,404,015	--	\$0	1.000	\$56,161	--	\$0	44.000	\$1,460,176	--	\$0
Big Horn	2 Lovell	18.000	--	25.000	\$1,324,357	1.000	\$53,694	1.000	\$53,694	--	\$0	45.000	\$1,449,745	--	\$0
Big Horn	3 Greybull	18.000	--	25.000	\$2,115,297	0.500	\$42,306	1.000	\$84,612	--	\$0	44.500	\$2,242,215	--	\$0
Big Horn	4 Basin	18.000	--	25.000	\$913,111	0.500	\$18,262	1.000	\$36,524	--	\$0	44.500	\$967,897	--	\$0
TOTAL BIG HORN:			\$4,157,842		\$5,756,780		\$114,262		\$230,991		\$0		\$10,259,875		\$0
Campbell	1 Gillette	18.000	\$76,356,276	25.000	\$106,050,383	0.500	\$2,121,008	1.000	\$4,242,015	--	\$0	44.500	\$112,413,406	--	\$0
TOTAL CAMPBELL:			\$76,356,276		\$106,050,383		\$2,121,008		\$4,242,015		\$0		\$188,769,682		\$0
Carbon	1 Rawlins	18.000	\$11,491,370	25.000	\$11,577,589	2.500	\$1,157,759	1.000	\$463,104	3.800	\$1,759,793	50.300	\$14,958,245	--	\$0
Carbon	2 Saratoga	18.000	--	25.000	\$4,382,647	0.500	\$87,653	1.000	\$175,306	--	\$0	44.500	\$4,645,606	--	\$0
TOTAL CARBON:			\$11,491,370		\$15,960,236		\$1,245,412		\$638,410		\$1,759,793		\$31,095,221		\$0
Converse	1 Douglas	18.000	\$42,444,641	25.000	\$47,237,662	1.000	\$1,889,507	1.000	\$1,889,506	--	\$0	45.000	\$51,016,675	--	\$0
Converse	2 Glenrock	18.000	--	25.000	\$11,713,228	0.500	\$234,265	1.000	\$468,529	--	\$0	44.500	\$12,416,022	--	\$0
TOTAL CONVERSE:			\$42,444,641		\$58,950,890		\$2,123,772		\$2,358,035		\$0		\$105,877,338		\$0
Crook	1 Sundance	18.000	\$3,861,780	25.000	\$5,363,584	0.500	\$107,272	--	--	--	\$0	43.000	\$5,470,856	--	\$0
TOTAL: CROOK			\$3,861,780		\$5,363,584	--	\$107,272		\$0		\$0		\$9,332,636		\$0
Fremont	1 Lander	18.000	\$11,298,480	25.000	\$4,728,954	0.500	\$94,579	1.000	\$189,158	--	\$0	44.000	\$5,012,691	6.925	\$4,346,776
Fremont	2 Dubois	18.000	--	25.000	\$2,030,391	2.000	\$162,431	1.000	\$81,216	--	\$0	44.000	\$2,274,038	--	--
Fremont	6 Pavillion	18.000	--	25.000	\$1,258,821	0.500	\$25,176	0.750	\$37,765	--	\$0	43.750	\$1,321,762	--	--
Fremont	14 Ethete	18.000	--	25.000	\$159,607	1.500	\$9,576	1.000	\$6,384	4.965	\$31,698	48.965	\$207,265	--	--
Fremont	21 Ft. Washakie	18.000	--	25.000	\$327,674	1.500	\$19,659	1.000	\$13,107	--	\$0	44.000	\$360,440	--	--
Fremont	24 Shoshoni	18.000	--	25.000	\$2,976,514	0.550	\$65,483	1.000	\$119,061	--	\$0	44.000	\$3,161,058	--	--
Fremont	25 Riverton	18.000	--	25.000	\$4,077,932	0.750	\$122,338	1.000	\$163,117	--	\$0	44.000	\$4,363,387	--	--
Fremont	38 Arapahoe	18.000	--	25.000	\$132,440	--	\$0	1.000	\$5,298	--	\$0	44.000	\$137,738	--	--
TOTAL: FREMONT			\$11,298,480		\$15,692,333		\$499,242		\$615,106		\$31,698		\$28,136,859		\$4,346,776

SCHOOL DISTRICT PROPERTY TAXES

			SFP 12 MILLS AND MANDATORY 6 MILLS		OPERATING LEVY		BOCES AND VOCATIONAL ED		RECREATION		BONDS AND INTEREST		2020 TOTAL		COMMUNITY COLLEGE	
SCHOOL DISTRICT		MUNICIPALITY	LEVY	AMOUNT	LEVY	AMOUNT	LEVY	AMOUNT	LEVY	AMOUNT	LEVY	AMOUNT	LEVY	AMOUNT	LEVY	AMOUNT
Goshen	1	Torrington	18.000	\$3,714,312	25.000	\$5,068,019	0.500	\$101,360	1.000	\$202,721	--	\$0	44.500	\$5,372,100	7.800	\$1,609,535
Niobrara	1	Lusk	18.000	--	25.000	\$43,949	--	\$0	1.000	\$1,758	--	\$0	44.000	\$45,707	--	\$0
Platte	1	Chugwater	18.000	--	25.000	\$38,538	1.000	\$1,542	1.000	\$1,542	--	\$0	44.000	\$41,622	--	\$0
Platte	2	Guernsey	18.000	--	25.000	\$8,260	0.500	\$165	1.000	\$330	--	\$0	44.000	\$8,755	--	\$0
TOTAL GOSHEN ¹ *			\$3,714,312		\$5,158,766		\$103,067		\$206,351		\$0		\$9,182,496		\$1,609,535	

¹The extra numbers from Niobrara and Platte Counties exist because there are individuals within Goshen with external school districts even though they still pay Goshen County property tax

*The extra numbers from Goshen County exist because there are individuals within Platte County with external school districts even though they still pay Platte County property tax

Hot Springs	1	Thermopolis	18.000	\$2,810,883	25.000	\$3,904,003	1.300	\$203,008	1.000	\$156,160	--	\$0	45.300	\$4,263,171	--	\$0
TOTAL HOT SPRINGS:			\$2,810,883		\$3,904,003		\$203,008		\$156,160		\$0		\$7,074,054		\$0	
Johnson	1	Thermopolis	18.000	\$3,776,792	25.000	\$7,868,317	0.500	\$157,366	1.000	\$314,733	--	\$0	44.500	\$8,340,416	--	\$0
TOTAL JOHNSON:			\$3,776,792		\$7,868,317		\$157,366		\$314,733		\$0		\$12,117,208		\$0	
Laramie	1	Cheyenne	18.000	\$40,024,677	25.000	\$43,507,170	--	\$0	1.000	\$1,740,287	--	\$0	44.000	\$45,565,966	6.840	\$15,209,377
Laramie	2	Pine Bluffs	18.000	--	25.000	\$12,082,660	--	\$0	1.000	\$483,306	--	\$0	44.000	\$12,565,966	--	\$0
TOTAL LARAMIE:			\$40,024,677		\$55,589,830		\$0		\$2,223,593		\$0		\$97,838,100		\$15,209,377	
Lincoln	1	Diamondville	18.000	\$13,365,852	25.000	\$10,084,392	0.600	\$242,026	1.000	\$403,376	1.800	\$726,076	46.400	\$11,455,870	--	\$0
Lincoln	2	Afton	18.000	--	25.000	\$7,421,761	--	\$0	--	\$0	--	\$0	43.000	\$7,421,761	--	\$0
Sublette	9	Big Piney	18.000	--	25.000	\$1,057,530	0.700	\$29,611	1.000	\$42,301	--	\$0	44.700	\$1,129,442	--	\$0
TOTAL LINCOLN*			\$13,365,852		\$18,563,683		\$271,637		\$445,677		\$726,076		\$33,372,925		\$0	

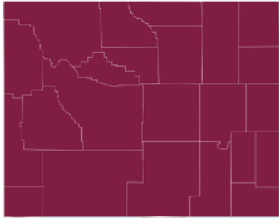
*The extra numbers from Sublette County exist because there are Individuals within Lincoln County with external school districts even though they still pay Lincoln County property tax

Natrona	1	Casper	18.000	\$23,306,507	25.000	\$32,370,149	0.500	\$647,403	1.000	\$1,294,806	--	\$0	44.500	\$34,312,358	7.390	\$9,432,933
TOTAL NATRONA:			\$23,306,507		\$32,370,149		\$647,403		\$1,294,806		\$0		\$57,618,865		\$9,432,933	
Niobrara	1	Lusk	18.000	\$2,235,189	25.000	\$3,104,429	--	\$0	1.000	\$124,177	--	\$0	44.000	\$3,228,606	--	\$0
TOTAL NIOBRARA:			\$2,235,189		\$3,104,429		\$0		\$124,177		\$0		\$5,463,795		\$0	
Park	1	Powell	18.000	\$12,712,881	25.000	\$5,235,199	0.500	\$104,704	1.000	\$209,408	--	\$0	44.500	\$5,549,311	--	\$3,477,099
Park	6	Cody	18.000	--	25.000	\$9,467,808	--	\$0	1.000	\$278,712	--	\$0	44.000	\$9,846,520	--	\$0
Park	16	Meeteetse	18.000	--	25.000	\$2,640,368	0.548	\$57,877	1.000	\$105,615	--	\$0	44.548	\$2,803,860	--	\$0
Big Horn	31	Crowley	18.000	--	25.000	\$140,459	--	\$0	1.000	\$5,618	--	\$0	44.000	\$146,077	--	\$0
Big Horn	32	Lovell	18.000	--	25.000	\$120,801	1.000	\$4,832	1.000	\$4,832	--	\$0	45.000	\$130,465	--	\$0
Big Horn	34	Basin	18.000	--	25.000	\$52,272	0.500	\$1,043	1.000	\$2,086	--	\$0	44.500	\$55,272	--	\$0
TOTAL PARK*			\$12,712,881		\$17,656,907		\$168,456		\$606,271		\$0		\$31,144,515		\$3,477,099	

*The extra numbers from Big Horn County exist because there are Individuals within Park with external school districts even though they still pay Park County property tax

SCHOOL DISTRICT PROPERTY TAXES

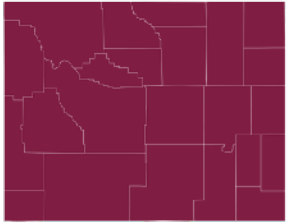
		SFP 12 MILLS AND MANDATORY 6 MILLS		OPERATING LEVY		BOCES AND VOCATIONAL ED		RECREATION		BONDS AND INTEREST		2020 TOTAL		COMMUNITY COLLEGE	
SCHOOL DISTRICT	MUNICIPALITY	LEVY	AMOUNT	LEVY	AMOUNT	LEVY	AMOUNT	LEVY	AMOUNT	LEVY	AMOUNT	LEVY	AMOUNT	LEVY	AMOUNT
Sheridan	1 Ranchester	18.000	\$5,657,990	25.000	\$2,704,373	1.000	\$108,174	1.000	\$108,175	--	\$0	45.000	\$2,920,722	5.500	\$2,472,542
Sheridan	2 Sheridan	18.000	\$0	25.000	\$8,567,329	--	\$0	1.000	\$342,693	--	\$0	44.000	\$8,910,022	--	\$0
Sheridan	3 Clearmont	18.000	\$0	25.000	\$515,778	--	\$0	1.000	\$20,631	--	\$0	44.000	\$536,409	--	\$0
TOTAL SHERIDAN:			\$5,657,990		\$11,787,480		\$108,174		\$471,499		\$0		\$18,025,143		\$2,472,542
Sublette	1 Pinedale	18.000	\$38,974,131	25.000	\$45,973,209	0.790	\$1,452,753	1.000	\$1,838,928	--	\$0	44.790	\$49,264,890	--	\$0
Sublette	9 Big Piney	18.000	--	25.000	\$8,157,529	0.700	\$228,411	1.000	\$326,301	--	\$0	44.700	\$8,712,241	--	\$0
TOTAL SUBLETTE:			\$38,974,131		\$54,130,738		\$1,681,164		\$2,165,229		\$0		\$96,951,262		\$0
Sweetwater	1 Rock Springs	18.000	\$42,636,468	25.000	\$33,117,874	0.700	\$927,300	1.000	\$1,324,715	--	\$0	44.700	\$35,369,889	5.330	\$13,313,033
Sweetwater	2 Green River	18.000	\$0	25.000	\$24,608,569	0.700	\$689,040	1.000	\$984,343	1.501	\$1,477,498	46.201	\$27,759,450	--	\$0
Carbon	1 Rawlins	18.000	\$0	25.000	\$1,490,875	2.500	\$149,086	1.000	\$59,635	3.800	\$226,613	50.300	\$1,926,209	--	\$0
TOTAL SWEETWATER:			\$42,636,468		\$59,217,318		\$1,765,426		\$2,368,693		\$1,704,111		\$107,692,016		\$13,313,033
Teton	1 Jackson	18.000	\$37,169,794	25.000	\$51,624,714	0.500	\$1,032,495	0.250	\$516,247	--	\$0	43.750	\$53,173,456	--	\$0
TOTAL TETON:			\$37,169,794		\$51,624,714		\$1,032,495		\$516,247		\$0		\$90,343,250		\$0
Uinta	1 Evanston	18.000	\$6,297,627	25.000	\$5,705,248	2.700	\$616,167	1.000	\$228,210	--	\$0	46.700	\$6,549,625	--	\$0
Uinta	4 Mountain View	18.000	\$0	25.000	\$1,359,055	0.700	\$38,053	0.500	\$54,362	--	\$0	44.200	\$1,451,470	--	\$0
Uinta	6 Lyman	18.000	\$0	25.000	\$1,682,401	1.200	\$80,755	1.000	\$67,296	--	\$0	45.200	\$1,830,452	--	\$0
TOTAL UINTA:			\$6,297,627		\$8,746,704		\$734,975		\$349,868		\$0		\$16,129,174		\$0
Washakie	1 Worland	18.000	\$2,519,331	25.000	\$2,719,655	--	\$0	1.000	\$108,786	6.150	\$669,035	50.150	\$3,497,476	--	\$0
Washakie	9 Ten Sleep	18.000	--	25.000	\$779,416	--	\$0	0.962	\$29,992	--	\$0	43.962	\$809,408	--	\$0
TOTAL WASHAKIE:			\$2,519,331		\$3,499,071		\$0		\$138,778		\$669,035		\$6,826,215		\$0
Weston	1 Newcastle	18.000	\$2,580,194	25.000	\$2,734,580	0.500	\$54,692	1.000	\$109,383	--	\$0	44.500	\$2,898,655	--	\$0
Weston	7 Upton	18.000	--	25.000	\$849,023	0.500	\$16,980	1.000	\$33,961	--	\$0	44.500	\$899,964	--	\$0
TOTAL WESTON:			\$2,580,194		\$3,583,603		\$71,672		\$143,344		\$0		\$6,378,813		\$0
2020 Totals			\$399,854,135		\$561,887,026		\$13,345,604		\$19,822,946		\$6,808,000		\$1,001,717,711		\$49,861,295
2019 Totals			\$411,508,942		\$569,651,056		\$13,218,643		\$22,541,166		\$7,267,264		\$1,034,187,071		\$49,270,708
\$ Change			(\$11,654,807)		(\$7,764,030)		\$126,961		(\$2,718,220)		(\$459,264)		(\$32,469,360)		\$590,587
% Change			-2.83%		-1.36%		0.96%		-12.06%		-6.32%		-3.14%		1.2%



COUNTYWIDE MILL LEVIES AND PROPERTY TAXES

(including countywide Special Districts)

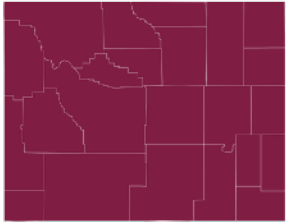
COUNTY	AIRPORT OPERATIONS		CIVIL DEFENSE		MUSEUM		FAIR OPERATIONS		LIBRARY OPERATIONS		AG AND HOME		PUBLIC HEALTH	
	Levy	Amount	Levy	Amount	Levy	Amount	Levy	Amount	Levy	Amount	Levy	Amount	Levy	Amount
Albany	--	\$0	--	\$0	--	\$0	--	\$0	--	\$0	--	\$0	--	\$0
Big Horn	4.911	\$1,134,398	--	\$0	--	\$0	0.664	\$153,378	1.621	\$374,437	--	\$0	--	\$0
Campbell	--	\$0	--	\$0	--	\$0	--	\$0	--	\$0	--	\$0	--	\$0
Carbon	--	\$0	--	\$0	0.251	\$160,241	0.080	\$51,073	0.501	\$319,843	--	\$0	--	\$0
Converse	--	\$0	--	\$0	--	\$0	--	\$0	--	\$0	--	\$0	--	\$0
Crook	--	\$0	--	\$0	--	\$0	0.304	\$65,221	1.868	\$400,767	--	\$0	--	\$0
Fremont	--	\$0	--	\$0	0.313	\$196,468	0.230	\$144,369	0.799	\$501,528	--	\$0	--	\$0
Goshen	--	\$0	--	\$0	--	\$0	--	\$0	--	\$0	--	\$0	--	\$0
Hot Springs	0.749	\$116,964	0.207	\$32,325	0.577	\$90,104	0.793	\$123,835	1.249	\$195,044	0.511	\$79,798	1.399	\$218,468
Johnson	--	\$0	--	\$0	0.599	\$188,525	0.968	\$304,661	1403.000	\$441,570	--	\$0	--	\$0
Laramie	--	\$0	--	\$0	--	\$0	--	\$0	2.000	\$4,447,186	--	\$0	--	\$0
Lincoln	--	\$0	--	\$0	--	\$0	1.819	\$1,350,694	0.606	\$449,984	--	\$0	--	\$0
Natrona	--	\$0	--	\$0	--	\$0	--	\$0	--	\$0	--	\$0	--	\$0
Niobrara	--	\$0	--	\$0	--	\$0	0.400	\$49,671	1.330	\$165,156	--	\$0	--	\$0
Park	--	\$0	--	\$0	--	\$0	--	\$0	--	\$0	--	\$0	--	\$0
Platte	--	\$0	--	\$0	--	\$0	0.680	\$144,815	1.710	\$364,166	--	\$0	--	\$0
Sheridan	--	\$0	--	\$0	--	\$0	--	\$0	--	\$0	--	\$0	--	\$0
Sublette	0.113	\$244,671	0.005	\$10,826	0.149	\$322,619	0.502	\$1,086,945	0.688	\$1,489,678	0.006	\$12,991	0.027	\$58,461
Sweetwater	--	\$0	--	\$0	0.137	\$324,511	1.091	\$2,584,244	1.194	\$2,828,219	--	\$0	0.289	\$684,552
Teton	--	\$0	--	\$0	--	\$0	--	\$0	1.443	\$2,979,778	--	\$0	--	\$0
Uinta	--	\$0	--	\$0	--	\$0	--	\$0	1.000	\$349,868	--	\$0	--	\$0
Washakie	--	\$0	--	\$0	--	\$0	0.464	\$64,943	1.675	\$234,438	--	\$0	--	\$0
Weston	--	\$0	--	\$0	--	\$0	--	\$0	--	\$0	--	\$0	--	\$0
Total:		\$1,496,033		\$43,151		\$1,282,468		\$6,123,849		\$15,541,662		\$92,789		\$961,481



COUNTYWIDE MILL LEVIES AND PROPERTY TAXES

(including countywide Special Districts)

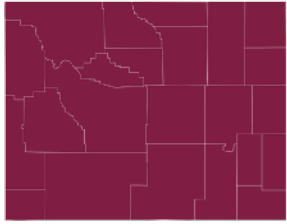
COUNTY	RECREATION		ROAD AND BRIDGE		HOSPITAL		FIRE PROTECTION		OTHER GENERAL FUND		2020 TOTAL
	Levy	Amount	Levy	Amount	Levy	Amount	Levy	Amount	Levy	Amount	Amount
Albany	--	\$0	--	\$0	--	\$0	--	\$0	12.000	\$5,751,860	\$5,751,860
Big Horn	--	\$0	--	\$0	--	\$0	--	\$0	4.804	\$1,109,682	\$2,771,895
Campbell	--	\$0	--	\$0	--	\$0	--	\$0	11.276	\$47,832,965	\$47,832,965
Carbon	--	\$0	--	\$0	--	\$0	--	\$0	11.168	\$7,129,757	\$7,660,914
Converse	--	\$0	--	\$0	--	\$0	--	\$0	12.000	\$28,296,427	\$28,296,427
Crook	--	\$0	--	\$0	--	\$0	--	\$0	9.828	\$2,108,532	\$2,574,520
Fremont	--	\$0	--	\$0	--	\$0	--	\$0	10.658	\$6,689,955	\$7,532,320
Goshen	--	\$0	--	\$0	--	\$0	--	\$0	12.000	\$2,476,208	\$2,476,208
Hot Springs	--	\$0	2.572	\$401,644	--	\$0	--	\$0	3.943	\$615,739	\$1,873,921
Johnson	--	\$0	--	\$0	--	\$0	--	\$0	9.030	\$2,842,036	\$3,776,792
Laramie	--	\$0	--	\$0	--	\$0	--	\$0	10.000	\$22,235,932	\$26,683,118
Lincoln	--	\$0	--	\$0	--	\$0	--	\$0	9.575	\$7,109,891	\$8,910,569
Natrona	--	\$0	--	\$0	--	\$0	--	\$0	12.000	\$15,537,671	\$15,537,671
Niobrara	--	\$0	--	\$0	--	\$0	--	\$0	10.270	\$1,275,299	\$1,490,126
Park	--	\$0	--	\$0	--	\$0	--	\$0	12.000	\$8,475,254	\$8,475,254
Platte	--	\$0	--	\$0	--	\$0	--	\$0	9.610	\$2,046,571	\$2,555,552
Sheridan	--	\$0	--	\$0	--	\$0	--	\$0	12.000	\$5,657,990	\$5,657,990
Sublette	0.359	\$777,317	0.271	\$586,777	--	\$0	0.974	\$2,074,270	8.906	\$19,283,534	\$25,948,089
Sweetwater	--	\$0	--	\$0	0.567	\$1,343,049	--	\$0	8.722	\$20,659,738	\$28,424,313
Teton	--	\$0	--	\$0	--	\$0	0.500	\$650,534	5.936	\$12,257,772	\$15,888,084
Uinta	--	\$0	--	\$0	--	\$0	--	\$0	11.000	\$3,848,550	\$4,198,418
Washakie	--	\$0	--	\$0	0.536	\$75,020	--	\$0	9325.000	\$1,305,153	\$1,679,554
Weston	--	\$0	--	\$0	--	\$0	--	\$0	12.000	\$1,720,129	\$1,720,129
Total:		\$777,317		\$988,421		\$1,418,069		\$2,724,804		\$226,266,645	\$257,716,689



SPECIAL DISTRICT PROPERTY TAXES

(less than countywide)

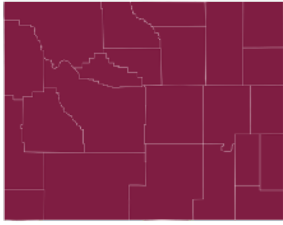
COUNTY	HEALTH AND HOSPITAL		FIRE		CEMETERY		MUSEUM		WATER AND SEWER		IMPROVEMENT		WEED AND PEST	
	Levy	Amount	Levy	Amount	Levy	Amount	Levy	Amount	Levy	Amount	Levy	Amount	Levy	Amount
Albany	3.000	\$1,437,659	3.000	\$517,054	--	\$0	--	\$0	8.000	\$90,934	--	\$0	1.000	\$479,322
Big Horn	12.000	\$1,378,772	17.500	\$414,410	24.982	\$544,596	--	\$0	--	\$0	--	\$0	2.000	\$461,982
Campbell	3.000	\$12,726,046	--	\$0	0.826	\$3,503,905	--	\$0	32.900	\$153,790	--	\$0	0.454	\$1,925,875
Carbon	--	\$0	--	\$0	6.100	\$165,354	1.000	\$210,725	--	\$0	--	\$0	1.000	\$638,409
Converse	2.678	\$500,142	--	\$0	1.336	\$250,027	--	\$0	--	\$0	--	\$0	0.361	\$851,251
Crook	3.000	\$643,630	--	\$0	--	\$0	1.000	\$214,543	--	\$0	--	\$0	2.000	\$429,086
Fremont	--	\$0	12.000	\$1,644,104	6.378	\$926,648	--	\$0	8.000	\$2,383	--	\$0	1.830	\$1,148,678
Goshen	--	\$0	33.000	\$483,502	5.170	\$46,503	--	\$0	24.000	\$59,078	8.000	\$3,763	2.000	\$412,702
Hot Springs	3.000	\$468,480	3.000	\$398,463	2.800	\$437,248	--	\$0	12.000	\$67,908	--	\$0	2.000	\$312,320
Johnson	3.000	\$944,198	4.000	\$439,614	1.000	\$235,105	--	\$0	--	\$0	--	\$0	2.000	\$629,466
Laramie	--	\$0	26.570	\$4,374,833	--	\$0	--	\$0	16.000	\$439,399	--	\$0	1.600	\$1,778,875
Lincoln	10.000	\$2,700,874	8.532	\$554,633	15.430	\$661,425	--	\$0	--	\$0	--	\$0	0.943	\$700,222
Natrona	--	\$0	6.000	\$1,891,285	--	\$0	--	\$0	16.000	\$361,928	--	\$0	1.000	\$1,294,806
Niobrara	6.000	\$745,063	3.000	\$343,038	--	\$0	--	\$0	--	\$0	1.000	\$122,332	2.000	\$248,354
Park	6.000	\$2,040,001	15.000	\$2,118,392	8.731	\$1,324,355	1.000	\$105,615	--	\$0	--	\$0	1.000	\$706,271
Platte	6.000	\$1,277,776	13.500	\$471,372	2.000	\$13,568	--	\$0	--	\$0	--	\$0	2.000	\$425,926
Sheridan	--	\$0	18.000	\$697,615	--	\$0	--	\$0	--	\$0	--	\$0	2.000	\$942,998
Sublette	--	\$0	--	\$0	1.980	\$2,052,819	--	\$0	6.000	\$26,755	6.000	\$270,93	0.250	\$541,307
Sweetwater	3.000	\$2,572,352	11.895	\$1,978,557	2.780	\$124,843	--	\$0	39.048	\$329,985	8.321	\$373,676	0.730	\$1,729,146
Teton	3.000	\$6,194,966	2.618	\$761,607	--	\$0	--	\$0	11.500	\$1,112,529	--	\$0	1.000	\$2,064,989
Uinta	--	\$0	2.500	\$578,380	2.000	\$108,724	--	\$0	8.000	\$15,276	--	\$0	1.000	\$349,868
Washakie	--	\$0	6.000	\$411,201	2.473	\$77,100	--	\$0	--	\$0	--	\$0	2.000	\$279,926
Weston	6.000	\$860,065	3.000	\$342,062	--	\$0	1.000	\$143,344	6.000	\$3,858	--	\$0	2.000	\$286,688
Total:		\$34,490,024		\$18,420,122		\$10,472,220		\$674,227		\$2,663,823		\$526,864		\$18,638,467



SPECIAL DISTRICT PROPERTY TAXES

(less than countywide)

COUNTY	SOLID WASTE		RURAL HEALTH		CONSERVATION		DOWNTOWN DEVELOPMENT		SENIOR CITIZEN		TOTAL
	Levy	Amount	Levy	Amount	Levy	Amount	Levy	Amount	Levy	Amount	Amount
Albany	--	\$0	--	\$0	1.000	\$479,322	--	\$0	--	\$0	\$3,004,597
Big Horn	3.000	\$161,092	2.000	\$181,828	1.000	\$115,230	--	\$0	2.000	\$229,796	\$3,487,706
Campbell	--	\$0	--	\$0	--	\$0	--	\$0	--	\$0	\$18,310,616
Carbon	2.500	\$529,728	6.000	\$633,100	4.000	\$648,297	--	\$0	--	\$0	\$2,825,513
Converse	3.000	\$1,405,587	--	\$0	1.250	\$254,668	--	\$0	1.250	\$2,947,544	\$6,209,219
Crook	--	\$0	--	\$0	--	\$0	--	\$0	1.000	\$214,543	\$1,501,802
Fremont	3.000	\$1,883,080	--	\$0	2.659	\$575,391	--	\$0	--	\$0	\$6,180,284
Goshen	--	\$0	--	\$0	3.000	\$206,351	--	\$0	--	\$0	\$1,211,899
Hot Springs	--	\$0	--	\$0	--	\$0	--	\$0	--	\$0	\$1,684,419
Johnson	1.000	\$314,733	2.000	\$629,465	2.000	\$283,873	--	\$0	--	\$0	\$3,476,454
Laramie	3.000	\$1,449,919	--	\$0	0.500	\$1,111,797	2.000	\$356,626	--	\$0	\$9,511,449
Lincoln	--	\$0	--	\$0	--	\$0	--	\$0	--	\$0	\$4,617,154
Natrona	--	\$0	--	\$0	--	\$0	16.000	\$156,808	--	\$0	\$3,704,827
Niobrara	--	\$0	--	\$0	1.000	\$124,177	--	\$0	1.000	\$124,177	\$1,584,809
Park	--	\$0	--	\$0	1.000	\$105,615	--	\$0	--	\$0	\$6,400,249
Platte	--	\$0	--	\$0	1.000	\$212,963	--	\$0	2.000	\$425,925	\$2,827,530
Sheridan	--	\$0	--	\$0	--	\$0	--	\$0	--	\$0	\$1,640,613
Sublette	--	\$0	2.000	\$4,330,459	--	\$0	--	\$0	--	\$0	\$6,951,678
Sweetwater	8.423	\$3,687,563	2.856	\$524,085	--	\$0	--	\$0	--	\$0	\$11,320,207
Teton	--	\$0	--	\$0	0.850	\$1,755,240	--	\$0	--	\$0	\$11,889,331
Uinta	--	\$0	--	\$0	1.431	\$210,675	--	\$0	--	\$0	\$1,262,923
Washakie	6.000	\$398,436	--	\$0	1.000	\$139,963	--	\$0	--	\$0	\$1,306,626
Weston	6.000	\$430,032	--	\$0	1.000	\$111,219	--	\$0	--	\$0	\$2,177,268
2019 Total:		\$10,260,170		\$6,298,937		\$6,334,781		\$513,434		\$3,941,985	\$113,087,173



ASSESSED VALUATION ON 2019 MINERAL PRODUCTION

	OIL		NATURAL GAS		SURFACE COAL		UNDERGROUND COAL		SAND AND GRAVEL		OTHER		
County	Bbls	Valuation	Mcf	Valuation	Tons	Valuation	Tons	Valuation	Taxble Units	Valuation	Taxble Units	Valuation	Totals
Albany	26,757	\$1,198,308	0	\$0	--	--	--	--	283,091	\$370,779	1,791,148	\$8,910,633	\$10,479,720
Big Horn	1,294,979	\$56,779,286	1,091,567	\$1,989,363	--	--	--	--	127,581	\$242,100	2,252,084	\$39,067,441	\$98,078,190
Campbell	20,457,601	\$976,651,434	75,420,952	\$115,193,208	266,738,517	\$2,199,413,643	--	--	3,771,679	\$9,745,168	17,186	\$238,339	\$3,301,241,792
Carbon	1,500,962	\$75,737,218	56,542,939	\$101,433,899	--	--	--	--	882,313	\$2,133,520	196	\$33,534	\$179,338,171
Converse	33,261,384	\$1,592,014,347	106,822,493	\$167,160,817	339,060	\$3,218,360	--	--	1,738,328	\$4,045,999	42,132	\$809,839	\$1,767,249,362
Crook	925,217	\$41,239,504	10,512	\$22,663	--	--	--	--	838,090	\$1,795,798	1,605,713	\$39,656,922	\$82,714,887
Fremont	3,124,372	\$129,765,562	40,212,342	\$49,608,583	--	--	--	--	669,860	\$1,324,590	0	\$0	\$180,698,735
Goshen	13,695	\$661,891	0	\$0	--	--	--	--	40,628	\$99,993	--	--	\$761,884
Hot Springs	2,044,877	\$88,964,418	0	\$0	0	\$0	--	--	48,459	\$99,874	263,424	\$2,906,344	\$91,970,636
Johnson	1,238,649	\$56,395,651	64,784,973	\$65,858,592	--	--	--	--	282,532	\$596,876	389,746	\$4,139,180	\$126,990,299
Laramie	13,792,972	\$709,968,511	10,528,877	\$20,309,240	--	--	--	--	1,124,067	\$2,529,448	1,563,324	\$6,816,629	\$739,623,828
Lincoln	252,124	\$12,647,963	33,932,472	\$86,073,197	3,070,264	\$114,763,827	--	--	297,211	\$686,514	4,656	\$213,991	\$214,385,492
Natrona	5,004,049	\$240,364,931	8,712,204	\$15,812,297	--	--	--	--	540,205	\$1,578,934	193,155	\$1,613,548	\$259,369,710
Niobrara	998,607	\$43,500,017	820,789	\$1,417,734	--	--	--	--	31,057	\$81,652	--	--	\$44,999,403
Park	5,480,782	\$235,897,282	6,052,465	\$6,700,702	--	--	--	--	306,185	\$714,454	73,396	\$1,812,569	\$245,125,007
Platte	0	\$0	--	--	--	--	--	--	848,917	\$2,201,329	55,040	\$406,049	\$2,607,378
Sheridan	19,647	\$867,616	480,855	\$712,077	--	--	--	--	295,984	\$513,460	--	--	\$2,093,153
Sublette	5,469,281	\$268,604,487	880,363,137	\$1,507,043,080	--	--	--	--	273,486	\$752,893	--	--	\$1,776,400,460
Sweetwater	5,732,039	\$298,886,528	153,037,751	\$326,444,787	4,634,494	\$139,344,833	2,193,565	\$74,093,769	678,210	\$1,727,930	21,277,484	\$501,155,098	\$1,341,652,945
Teton	--	--	--	--	--	--	--	--	706,751	\$3,166,591	--	--	\$3,166,591
Uinta	501,238	\$25,144,544	22,482,160	\$41,486,037	0	\$0	--	--	118,836	\$275,746	52,224	\$171,842	\$67,078,169
Washakie	490,258	\$20,330,851	1,119,158	\$2,109,703	--	--	--	--	27,079	\$63,643	165,958	\$1,438,887	\$23,943,084
Weston	609,524	\$28,499,073	760,941	\$1,492,149	--	--	--	--	347,943	\$756,837	25,925	\$473,391	\$31,221,450
Total:	102,239,014	\$4,904,119,422	1,463,176,587	\$2,510,868,128	274,782,335	\$2,456,740,663	2,193,565	\$74,093,769	14,278,492	\$35,504,128	29,772,791	\$609,864,236	\$10,591,190,346

INTRODUCTION TO DETAILED 2020 MILL LEVIES

The School Foundation Fund and the mandatory county levies are fixed by law at 12 and 6 mills, respectively. They are combined in one column for ease of reading. The breakdown for county levies is shown in the first section so the reader will be able to more readily determine the increases or decreases reflected in the county levies. The first section also includes special district levies that apply uniformly to all property within each school district. The second section shows additional levies that apply to property depending on its location within the county. Also included in the second section are the special districts that are levied less than countywide. In order to determine the breakdown of total mill levy on property, it may be necessary to determine from the county assessor those special districts listed that apply to a particular location.

SCHOOL DISTRICTS

All school districts in Wyoming are unified and serve K-12. There may be more than one school district in the county, and districts cross county lines in some cases.

ASSESSED VALUATION

The figures for each school district are for the entire school district including cities, towns, and special districts. The combined assessed valuation of school districts and portions of districts within a county will total that county's assessed valuation.

SCHOOL DISTRICT LEVIES

District (25 mills mandatory)

All school districts are required to impose a 25-mill levy counted as a local resource toward meeting a district's operational funding level guaranteed by the state. A district is subject to recapture if this levy, combined with other local resources, generates more than the state guarantee.

State Foundation Fund (12 mills mandatory)

This levy is collected from all counties and remitted to the state where it is distributed to school districts based on a foundation formula. Money recaptured from districts is also added to this fund for redistribution. A district whose local resources exceed 100 percent of its guarantee must refund the amount over 100 percent to the state for redistribution to poorer districts.

County Levy (6 mills mandatory)

All counties are required to impose a 6-mill levy for school support. County treasurers disburse tax receipts from this source back to school districts within the county according to a formula calculated by the state Department of Education based on district average daily membership. Since this 6-mill mandatory levy applies to all property in each county, it is listed in the following tables as combined with the state Foundation Fund levy of 12 mills giving a total of 18 mills.

Other School District Levies:

Adult Education: 2.5-mill limit; *Board of Cooperative Educational Services program:* 2.5-mill limit; *Building Fund:* the number of mills necessary to fund the program; *Recreation:* 1-mill limit (listed under Special Districts in this publication)

Bonds and Interest

Levies made to pay principal and interest for bonded indebtedness are shown in this column. There is no limit on the levy, but a district operating either an elementary school or a secondary school is limited to 6 percent of the assessed valuation for bonded debt. A district with both elementary and secondary schools is limited to 10 percent of the assessed valuation for bonded indebtedness.

COMMUNITY COLLEGE LEVIES (10-mill limitation)

Community college districts may levy up to 10 mills for operations. The colleges initially may levy up to 4 mills with the approval of district voters. State aid is contingent on a college levying the 4-mill maximum. After the initial 4 mills are reached, colleges may levy up to an additional 6 mills (1 mill with Board approval, and up to 5 additional with district voter approval). Levies for bonded indebtedness are in addition to the 10-mill limit; voter approval is required. Total debt is limited to 4 percent of district valuation.

COUNTY LEVIES (12-mill limitation)

Counties are limited to a maximum of 12 mills for county operations. Levies for bond redemption and interest payments are in addition to the 12-mill maximum. Counties may specify that funding for certain programs be guaranteed by a specific levy so long as the total levy does not exceed 12 mills. Levies for principal and interest on voter-approved bonded debt are in addition to the county 12-mill limit.

CITY AND TOWN LEVIES (8-mill limitation)

Cities and towns must operate within an 8-mill constitutional limit. The city mill levy is in addition to other levies. Municipalities within a fire district must contribute the amount of the fire district levy from their 8-mill limit. Levies for principal and interest on voter-approved bonded debt are in addition to the city and town 8-mill limit.

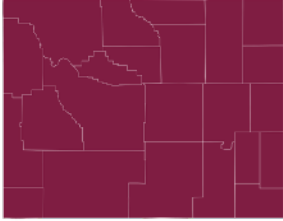
HOW TAX AMOUNTS ARE DERIVED

The following classes of property and the percent of fair market value of property assessed for property tax are specified by Wyoming law:

- (1) Gross value of minerals and mine products: **100%.**
- (2) Property used for industrial purposes, defined as: the property of pipeline companies, electric utilities, railroad companies, car companies, telephone and telegraph companies, other public utilities; and those properties used or held for use for manufacturing, milling, converting, producing, processing or fabricating materials; the extraction or processing of minerals; the mechanical, chemical or electronic transformation of property into new products: **11.5%.**
- (3) All other property, real and personal: **9.5%.**

The assessed value is multiplied by the amount of mill levy that applies for the location of the property to get the amount of property tax due. One mill is \$.001 (1/1000 of a dollar).

SAMPLE CALCULATION OF PROPERTY TAX LEVY	
Market Value of Property:	\$200,000
Assessed Value of Property:	\$19,000 (\$200,000 x 9.5% for residential)
K-12 EDUCATION LEVIES	MILLS
District Levy	25.000
Mandatory County Levy	6.000
Foundation Fund Levy	12.000
ADDITIONAL COUNTYWIDE LEVIES	
County Levy	12.000
Weed and Pest Control	2.000
Hospital District	3.000
Conservation District	1.000
CITY OR TOWN LEVY	
City or Town Levy	8.000
SPECIAL DISTRICT LEVIES	
School District Recreation	1.000
Fire	3.000
Cemetery	3.000
TOTAL APPLICABLE LEVY:	76.000 mills
TOTAL PROPERTY TAXES:	\$1,444 (\$19,000 x .0760)



SPECIAL DISTRICT LEVIES

These levies are shown in two different ways on the county chart. Those that are countywide, such as weed and pest, are shown in the first section; those that are less than countywide are shown in the second section under Special Districts. These property tax levies are made by special purpose districts as the result of voter approval for a myriad of purposes within statutory limitations. Voter-approved debt is in addition to the limits shown here.

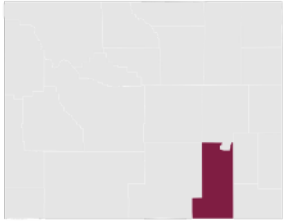
SPECIAL DISTRICTS WITH THE ABILITY TO LEVY	
Conservation	Limited to 1 mill per every dollar assessed levy under W.S. 11-16-133; powers are provided for under W.S. 11-16-122
Downtown Development Authority	Not to exceed 30 mills on non-residential real property, W.S. 15-9-217(b)
Fire Protection	Not to exceed 3 mills by a fire protection district as provided by W.S. 35-9-203(b) plus the number of mills necessary for the payment of the district debt plus interest thereon not to exceed the limitations prescribed by W.S. 35-9-204
Flood Control	Not to exceed 12 mills on real property, W.S. 41-3-803
Hospital	Not to exceed 6 mills (3 mills by hospital board action W.S. 35-2-414(b) and 3 mills with voter approval W.S. 35-2-414(c))
Improvement and Service	Duty to levy taxes for bonds and interest, W.S. 18-12-134
Irrigation	May impose special levies, W.S. 41-7-403
Regional Transportation Authority	Not to exceed ½ mill, W.S. 18-14-103
Resort District	Not to exceed 3 mills, W.S. 18-16-114
Rural Health Care	Limited to a 4 mill levy under W.S. 35-2-708; powers are provided for under W.S. 35-2-703 and W.S. 18-8-301

SPECIAL DISTRICTS WITH THE ABILITY TO LEVY	
Sanitary and Improvement	Not to exceed 1 mill (W.S. 35-3-109)
Senior Citizen Service	Not to exceed 2 mills (W.S. 18-15-102(d))
Senior Health Care	Not to exceed 2 mills (W.S. 35-2-120)
Soil and Water Conservation	Not to exceed 1 mill (W.S. 11-16-133)
Solid Waste Disposal	Not to exceed 3 mills (W.S. 18-11-103(a)).
Special Cemetery	Not to exceed three (3) mills by a special cemetery district as provided by W.S. 35-8-314 plus the number of mills necessary for the payment of the district debt plus interest thereon not to exceed the limitations prescribed by W.S. 35-8-316(b)
Special Museum	Not to exceed 1 mill (W.S. 18-10-213(b))
Water and Sewer	Not to exceed 8 mills (W.S. 41-10-114)
Water Conservancy	Not to exceed ½ mill prior to delivery of water; thereafter not to exceed 1 mill (W.S. 41-3-771 and W.S. 41-3-775)
Weed and Pest Control	Not to exceed 2 mills, including not to exceed 1 mill (W.S. 11-5-111) and 1 mill for leafy spurge control (W.S. 11-5-303)

NOTE: There are eight special districts without the ability to levy a mill. Those districts are Drainage, Joint Irrigation, Livestock, Local Improvement and Service (Public Utilities), Predatory Animal Control, Public Irrigation and Power, Public Recreation and Playgrounds, and Watershed Improvement. Some special districts are formed under the “umbrella” of another authority with the ability to levy. For example:

- Watershed Improvements formed under the umbrella of Conservation Districts
- Public Recreation and Playgrounds formed under School Districts

These, on their own, do not appear on aggregate tax district maps.



ALBANY COUNTY

2020 POPULATION: 37,066
 ASSESSED VALUATION: \$479,321,659
 PROPERTY TAX LEVY: \$33,500,737

Public School (K-12) Levies

SCHOOL DISTRICT	ASSESSED VALUATION	DISTRICT LEVY	BOCES	RECREATION	BONDS AND INTEREST	STATE AND COUNTY*
U-1	\$479,321,659	25.000	0.000	1.000	4.000	18.000
TOTAL STATE AND COUNTY:						\$8,627,790

Additional Districtwide Mill Levies

COUNTY LEVY	WEED AND PEST	HOSPITAL AND HEALTH	CONSERVATION	TOTAL	TOTAL SD
12.000	1.000	3.000	1.000	65.000	\$13,900,328

*6 Mill Mandatory County Levy + 12 Mill State School Foundation Fund

BREAKDOWN OF COUNTY LEVY

TOTAL COUNTY

The 12 Mill County Levy is allocated only to the Albany County General Fund

\$5,751,860

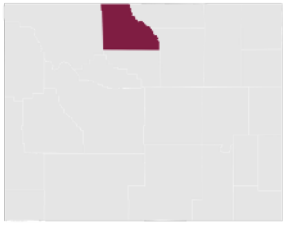
Additional Mills Levied Against Portions of Above Districts

CITY OR TOWN	ASSESSED VALUATION	DISTRICT LOCATION	GENERAL LEVY	BONDS AND INTEREST	TOTAL LEVY	PROPERTY TAXES	TOTAL AGGREGATE LEVY*
Laramie	\$275,578,679	U-1	8.000	---	8.000	\$2,204,629	73.000
Rock River	\$1,441,596	U-1	8.000	---	8.000	\$11,533	73.000

TOTAL MUNICIPAL TAXES: \$2,216,162

*Total of city or town levy and school district, county and countywide Special District levies. Additional Special District levies, which may also apply are listed below:

SPECIAL DISTRICTS	ASSESSED VALUATION	DISTRICT LOCATION	GENERAL LEVY	BONDS AND INTEREST	TOTAL LEVY	PROPERTY TAXES
Albany County Fire District	\$172,351,180	U-1	3.000	---	3.000	\$517,054
South Laramie Water and Sewer District	\$11,366,756	U-1	8.000	---	8.000	\$90,934
Iverson Memorial	\$479,321,659	U-1	3.000	---	3.000	\$1,437,659
Albany County Weed and Pest	\$479,321,659	U-1	1.000	---	1.000	\$479,322
Laramie Rivers Conservation District	\$479,321,659	U-1	1.000	---	1.000	\$479,322
TOTAL SPECIAL DISTRICTS:						\$3,004,597



BIG HORN COUNTY

2020 POPULATION: 11,521
ASSESSED VALUATION: \$230,991,223
PROPERTY TAX LEVY: \$16,880,325

Public School (K-12) Levies

SCHOOL DISTRICT	ASSESSED VALUATION	DISTRICT LEVY	BOCES	RECREATION	BONDS AND INTEREST	STATE AND COUNTY*
U-1	\$56,160,614	25.000	---	1.000	---	18.000
U-2	\$53,694,296	25.000	1.000	1.000	---	18.000
U-3	\$84,611,879	25.000	0.5000	1.000	---	18.000
U-4	\$36,524,434	25.000	0.5000	1.000	---	18.000

Additional Districtwide Mill Levies

COUNTY LEVY	WEED AND PEST	TOTAL	TOTAL PER SD
12.000	1.000	57.000	\$1,460,176
12.000	1.000	58.000	\$1,449,745
12.000	1.000	57.5000	\$2,242,215
12.000	1.000	57.5000	\$967,897

TOTAL STATE AND COUNTY: \$4,157,842

TOTAL SCHOOL DISTRICT: \$6,120,033

*6 Mill Mandatory County Levy + 12 Mill State School Foundation

BREAKDOWN OF COUNTY LEVY

GENERAL FUND	LIBRARY	FAIR	AIRPORT	TOTAL	TOTAL COUNTY
4.804	1.621	0.664	4.911	12.000	\$2,771,895

Additional Mills Levied Against Portions of Above Districts

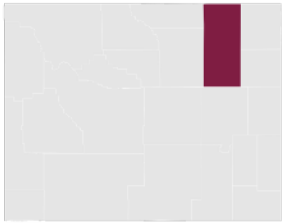
CITY OR TOWN	ASSESSED VALUATION	DISTRICT LOCATION	GENERAL LEVY	BONDS AND INTEREST	TOTAL LEVY	PROPERTY TAXES	TOTAL AGGREGATE LEVY*
Basin	\$8,087,808	U-4	8.000	---	8.000	\$64,702	65.500
Burlington	\$1,890,599	U-1	5.000	---	5.000	\$9,453	62.000
Byron	\$2,553,237	U-1	8.000	---	8.000	\$20,426	65.000
Cowley	\$5,282,044	U-1	8.000	---	8.000	\$42,256	65.000
Deaver	\$1,023,922	U-1	8.000	---	8.000	\$8,191	65.000
Frannie	\$529,565	U-1	8.000	---	8.000	\$4,237	65.000
Greybull	\$10,650,971	U-3	8.000	---	8.000	\$85,208	65.500
Lovell	\$12,898,906	U-2	8.000	---	8.000	\$103,191	66.000
Manderson	\$648,085	U-4	8.000	---	8.000	\$5,185	65.500

TOTAL MUNICIPAL TAXES: \$342,849

*Total of city or town levy and school district, county and countywide special district levies. Additional Special District levies, which may also apply are listed on next page.

BIG HORN COUNTY

SPECIAL DISTRICTS	ASSESSED VALUATION	DISTRICT LOCATION	GENERAL LEVY	BONDS AND INTEREST	TOTAL LEVY	PROPERTY TAXES
HOSPITAL						
North Big Horn General	\$139,193,831	U-1,2,3	3.000	---	3.000	\$417,581
North Big Horn Additional	\$139,193,831	U-1,2,3	3.000	---	3.000	\$417,581
South Big Horn General	\$90,601,639	U-1,3,4	3.000	---	3.000	\$271,805
South Big Horn Additional	\$90,601,639	U-1,3,4	3.000	---	3.000	\$271,805
Rural Health Care District	\$90,914,024	U-3,4	2.000	---	2.000	\$181,828
FIRE						
Park County 1	\$341,179	U-1	3.000	---	3.000	\$1,024
Protection District 1 (Lovell)	\$109,519,774	U-2	2.500	---	2.500	\$273,799
Protection District 2 (Basin)	\$15,825,181	U-4	3.000	---	3.000	\$47,476
Protection District 3 (Manderson)	\$9,349,636	U-4	3.000	---	3.000	\$28,049
Protection District 4 (Otto-Burlington-Emblem)	\$14,308,828	U-1	3.000	---	3.000	\$42,926
Protection District 5	\$7,045,204	U-1	3.000	---	3.000	\$21,136
CEMETERY						
Burlington	\$8,278,545	U-1,3,4	3.000	---	3.000	\$24,836
Bryon	\$54,188,216	U-1,3,4	3.000	---	3.000	\$162,565
Cowley	\$18,207,117	U-1,2	3.000	---	3.000	\$54,621
Deaver-Frannie	\$8,598,691	U-1	2.130	---	2.130	\$18,315
Emblem	\$2,901,566	U-1,3	3.000	---	3.000	\$8,705
Hyattville	\$6,752,228	U-4	1.852	---	1.852	\$12,505
Lovell	\$58,349,381	U-1,2,3	3.000	---	3.000	\$175,048
Otto	\$3,923,658	U-1,4	3.000	---	3.000	\$11,771
So. Central Special	\$25,409,927	U-3	3.000	---	3.000	\$76,230
CONSERVATION						
Shoshone	\$137,697,892	U-2	0.500	---	0.500	\$68,849
South Big Horn	\$92,762,445	U-1,3,4	0.500	---	0.500	\$46,381
SOLID WASTE						
Bryon	\$53,697,438	U-1,2,3	3.000	---	3.000	\$161,092
Big Horn County	\$176,724,558	U-1,2,3,4	---	---	---	---
SENIOR CITIZENS						
North Big Horn County	\$139,193,831	U-1,2,3	1.000	---	1.000	\$139,194
South Big Horn County	\$90,601,639	U-1,3,4	1.000	---	1.000	\$90,602
WEED AND PEST						
Weed and Pest Special Management Programs	\$230,991,223	U1,2,3,4	1.000	---	1.000	\$230,991
TOTAL SPECIAL DISTRICTS:						\$3,487,706



CAMPBELL COUNTY

2020 POPULATION: 47,026
ASSESSED VALUATION: \$4,242,015,313
PROPERTY TAX LEVY: \$257,318,783

Public School (K-12) Levies

Additional Districtwide Mill Levies

SCHOOL DISTRICT	ASSESSED VALUATION	DISTRICT LEVY	BOCES	RECREATION	BONDS AND INTEREST	STATE AND COUNTY*	COUNTY LEVY	CEMETERY	HOSPITAL	WEED AND PEST	TOTAL	TOTAL SD
U-1	\$4,242,015,313	25.000	0.500	1.000	---	18.000	11.253	0.931	3.000	0.228	59.912	\$112,413,406
TOTAL STATE AND COUNTY: \$76,356,276							TOTAL SCHOOL DISTRICT:		\$6,120,033			

*6 Mill Mandatory County Levy + 12 Mill State School Foundation Fund

BREAKDOWN OF COUNTY LEVY

TOTAL COUNTY

The 11.276 Mill County Levy is allocated only to the Campbell County General Fund

\$47,832,965

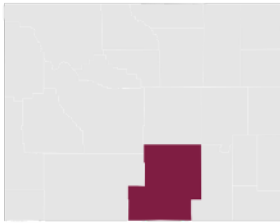
Additional Mills Levied Against Portions of Above Districts

CITY OR TOWN	ASSESSED VALUATION	DISTRICT LOCATION	GENERAL LEVY	BONDS AND INTEREST	TOTAL LEVY	PROPERTY TAXES	TOTAL AGGREGATE LEVY*
Gillette	\$290,281,695	U-1	8.000	---	8.000	\$2,322,254	67.912
Wright	\$10,408,297	U-1	8.000	---	8.000	\$83,266	67.912

TOTAL MUNICIPAL TAXES: \$2,216,162

*Total of city or town levy and school district, county and countywide Special District levies. Additional Special District levies, which may also apply are listed below:

SPECIAL DISTRICTS	ASSESSED VALUATION	DISTRICT LOCATION	GENERAL LEVY	BONDS AND INTEREST	TOTAL LEVY	PROPERTY TAXES
WATER AND SEWER						
Heritage Village	\$4,105,191	U-1	8.000	---	8.000	\$32,842
Rocky Point	\$715,937	U-1	8.000	---	8.000	\$5,727
Rocky Point Maintenance	\$715,937	U-1	8.900	---	8.900	\$6,372
Wright	\$13,731,176	U-1	8.000	---	8.000	\$109,849
Hospital	\$4,242,015,313	U-1	3.000	---	3.000	\$12,726,046
Cemetery	\$4,242,015,313	U-1	0.826	---	0.826	\$3,503,905
Weed and Pest	\$4,242,015,313	U-1	0.454	---	0.454	\$1,925,875
TOTAL SPECIAL DISTRICTS:						\$18,310,616



CARBON COUNTY

2020 POPULATION: 14,537
ASSESSED VALUATION: \$638,521,260
PROPERTY TAX LEVY: \$43,182,490

Public School (K-12) Levies

SCHOOL DISTRICT	ASSESSED VALUATION	DISTRICT LEVY	BOCES/ VOCATIONAL	RECREATION	BONDS AND INTEREST	STATE AND COUNTY*
U-1	\$463,103,547	25.000	2.500	1.000	3.800	18.000
U-2	\$175,305,896	25.000	0.500	1.000	---	18.000
TOTAL STATE AND COUNTY:						\$11,491,370

Additional Districtwide Mill Levies

COUNTY LEVY	WEED AND PEST	LIBRARY	HOSPITAL	TOTAL	TOTAL PER SD
12.000	1.000	0.470	0.226	63.996	\$14,958,245
12.000	1.000	0.470	0.226	58.196	\$4,645,606
TOTAL SCHOOL DISTRICT:				\$19,603,851	

*6 Mill Mandatory County Levy + 12 Mill State School Foundation Fund

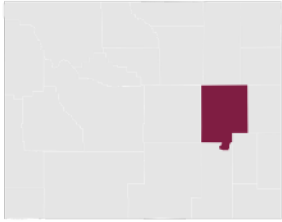
BREAKDOWN OF COUNTY LEVY				TOTAL	TOTAL COUNTY
GENERAL FUND	LIBRARY	FAIR	MUSEUM	TOTAL	TOTAL COUNTY
11.168	0.470	0.080	0.251	12.000	\$7,660,914

Additional Mills Levied Against Portions of Above Districts

CITY OR TOWN	ASSESSED VALUATION	DISTRICT LOCATION	GENERAL LEVY	BONDS AND INTEREST	TOTAL LEVY	PROPERTY TAXES	TOTAL AGGREGATE LEVY*
Baggs	\$2,866,642	U-1	8.000	---	8.000	\$22,933	71.996
Dixon	\$576,613	U-1	8.000	---	8.000	\$4,613	71.996
Rawlins (152)	\$63,051,379	U-1	8.000	---	8.000	\$504,411	71.996
Rawlins (154)	\$1,598,397	U-1	8.000	---	8.000	\$12,787	71.996
Sinclair	\$100,510,319	U-1	8.000	---	8.000	\$804,083	71.996
Elk Mountain	\$1,500,461	U-2	8.000	---	8.000	\$12,004	66.196
Encampment	\$4,046,359	U-2	8.000	---	8.000	\$32,371	66.196
Hanna	\$3,675,844	U-2	8.000	---	8.000	\$29,407	66.196
Medicine Bow	\$2,421,054	U-2	8.000	---	8.000	\$19,368	66.196
Riverside	\$916,269	U-2	8.000	---	8.000	\$7,330	66.196
Saratoga	\$18,941,850	U-2	8.000	---	8.000	\$151,535	66.196
TOTAL MUNICIPAL TAXES: \$1,600,842							

CARBON COUNTY

SPECIAL DISTRICTS	ASSESSED VALUATION	DISTRICT LOCATION	GENERAL LEVY	BONDS AND INTEREST	TOTAL LEVY	PROPERTY TAXES
MUSEUM						
Little Snake River	\$210,724,949	U-1	1.000	---	1.000	\$210,725
CEMETERY						
Reader	\$6,158,796	U-1	3.000	---	3.000	\$18,476
Baggs	\$204,566,153	U-1	0.100	---	0.100	\$20,457
Saratoga	\$42,106,996	U-2	3.000	---	3.000	\$126,321
SOLID WASTE						
Baggs	\$211,891,346	U-1	2.500	---	2.500	\$1,024
Upper Platte River	\$69,921,686	U-2	---	---	---	\$529,728
CONSERVATION						
Savery Little Snake River	\$9,887,077	U-1	1.000	---	1.000	\$9,887
Little Snake River	\$210,557,560	U-1	1.000	---	1.000	\$210,558
Saratoga/Encampment/Rawlins	\$323,074,208	U-1	1.000	---	1.000	\$323,074
Medicine Bow	\$104,777,675	U-1	1.000	---	1.000	\$104,778
HEALTH CARE						
Little Snake River Rural Health Care	\$211,891,346	U-1	2.000	---	2.000	\$423,783
Medicine Bow Rural Health Care	\$52,329,198	U-1	4.000	---	4.000	\$209,317
DOWNTOWN DEVELOPMENT AUTHORITY						
Rawlins	\$1,598,397	U-1	---	---	---	---
WEED AND PEST						
Weed and Pest	\$638,409,443	U-1	1.000	---	1.000	\$638,409
TOTAL SPECIAL DISTRICTS:						\$2,825,513



CONVERSE COUNTY

2020 POPULATION: 13,751
ASSESSED VALUATION: \$2,358,035,588
PROPERTY TAX LEVY: \$141,021,028

Public School (K-12) Levies

SCHOOL DISTRICT	ASSESSED VALUATION	DISTRICT LEVY	BOCES/ VOCATIONAL	RECREATION	BONDS AND INTEREST	STATE AND COUNTY*	COUNTY LEVY	WEED AND PEST	CONSERVATION	SENIOR CITIZEN	TOTAL	TOTAL PER SD
U-1	\$1,889,506,465	25.000	1.000	1.000	---	18.000	12.000	0.361	0.108	1.250	58.719	\$51,016,675
U-2	\$468,529,123	25.000	0.500	1.000	---	18.000	12.000	0.361	0.108	1.250	58.719	\$12,416,022
TOTAL STATE AND COUNTY: \$42,444,641											TOTAL SD: \$63,432,697	

*6 Mill Mandatory County Levy + 12 Mill State School Foundation Fund

Additional Districtwide Mill Levies

BREAKDOWN OF COUNTY LEVY

TOTAL COUNTY

The 12 Mill County Levy is allocated only to the Converse County General Fund

\$28,296,427

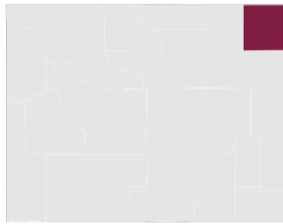
Additional Mills Levied Against Portions of Above Districts

CITY OR TOWN	ASSESSED VALUATION	DISTRICT LOCATION	GENERAL LEVY	BONDS AND INTEREST	TOTAL LEVY	PROPERTY TAXES	TOTAL AGGREGATE LEVY*
Douglas	\$58,208,608	U-1	8.000	---	8.000	\$465,669	66.719
Lost Springs	\$221,055	U-1	---	---	---	---	58.719
Rolling Hills	\$3,550,075	U-2	8.000	---	8.000	\$28,401	66.219
Glenrock	\$17,996,781	U-2	8.000	---	8.000	\$143,974	66.219

TOTAL MUNICIPAL TAXES: \$638,044

*Total of city or town levy and school district, county and countywide Special District levies. Additional Special District levies, which may also apply are listed below:

SPECIAL DISTRICTS	ASSESSED VALUATION	DISTRICT LOCATION	GENERAL LEVY	BONDS AND INTEREST	TOTAL LEVY	PROPERTY TAXES
Weed and Pest	\$2,358,035,588	All	0.361	---	0.361	\$851,251
Conservation	\$2,358,035,588	All	0.108	---	0.108	\$254,668
Senior Citizen Services	\$2,358,035,588	All	1.250	---	1.250	\$2,947,544
Glenrock Hospital	\$186,759,708	U-2	2.678	---	2.678	\$500,142
Glenrock Cemetery	\$187,145,698	U-2	1.336	---	1.336	\$250,027
Glenrock Solid Waste	\$468,529,123	U-2	3.000	---	3.000	\$1,405,587
TOTAL SPECIAL DISTRICTS:						\$18,310,616



CROOK COUNTY

2020 POPULATION: 7,181
ASSESSED VALUATION: \$214,543,363
PROPERTY TAX LEVY: \$13,638,107

Public School (K-12) Levies

Additional Districtwide Mill Levies

SCHOOL DISTRICT	ASSESSED VALUATION	DISTRICT LEVY	BOCES/ VOCATIONAL	RECREATION	BONDS AND INTEREST	STATE AND COUNTY*	COUNTY LEVY	WEED AND PEST	SENIOR CITIZEN	MEDICAL	MUSEUM	TOTAL	TOTAL PER SD
U-1	\$214,543,363	25.000	0.500	---	---	18.000	12.000	1.000	1.000	3.000	1.000	61.500	\$5,470,856

TOTAL STATE AND COUNTY: \$3,861,780

*6 Mill Mandatory County Levy + 12 Mill State School Foundation Fund

BREAKDOWN OF COUNTY LEVY				TOTAL	TOTAL COUNTY
GENERAL FUND	LIBRARY	FAIR		TOTAL	TOTAL COUNTY
9.828	1.868	0.304		12.000	\$2,574,520

Additional Mills Levied Against Portions of Above Districts

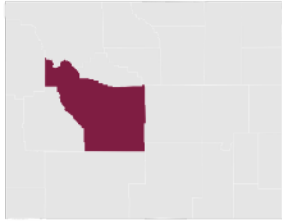
CITY OR TOWN	ASSESSED VALUATION	DISTRICT LOCATION	GENERAL LEVY	BONDS AND INTEREST	TOTAL LEVY	PROPERTY TAXES	TOTAL AGGREGATE LEVY*
Sundance	\$11,631,695	U-1	8.000	---	8.000	\$93,054	69.500
Moorcroft	\$6,250,185	U-1	8.000	---	8.000	\$50,001	69.500
Hulett	\$4,906,558	U-1	8.000	---	8.000	\$39,252	69.500
Pine Haven	\$5,855,208	U-1	8.000	---	8.000	\$46,842	69.500

TOTAL MUNICIPAL TAXES: \$229,149

*Total of city or town levy and school district, county and countywide Special District levies. Additional Special District levies, which may also apply are listed below:

SPECIAL DISTRICTS	ASSESSED VALUATION	DISTRICT LOCATION	GENERAL LEVY	BONDS AND INTEREST	TOTAL LEVY	PROPERTY TAXES
Crook County Medical Service	\$214,543,363	U-1	3.000	---	3.000	\$643,630
Crook County Weed and Pest	\$214,543,363	U-1	1.000	---	1.000	\$214,543
Weed and Pest Special Management	\$214,543,363	U-1	1.000	---	1.000	\$214,543
Crook County Museum	\$214,543,363	U-1	1.000	---	1.000	\$214,543
Crook County Senior Citizens Services	\$214,543,363	U-1	1.000	---	1.000	\$214,543
Vista West	\$582,704	U-1	---	---	---	---
Aladdin Water	\$121,605	U-1	---	---	---	---
Tower Ridge Estates	\$189,317	U-1	---	---	---	---
Sundance Canyon Ranch	\$1,068,247	U-1	---	---	---	---
Kara Circle and Winder Way Service and Improvement	\$288,868	U-1	---	---	---	---
Crook County Irrigation	\$214,543,363	U-1	---	---	---	---
Crook County Natural Resource	\$214,543,363	U-1	---	---	---	---

TOTAL SPECIAL DISTRICTS: \$1,501,802



FREMONT COUNTY

2020 POPULATION: 39,234
 ASSESSED VALUATION: \$627,693,309
 PROPERTY TAX LEVY: \$47,304,786

Public School (K-12) Levies							Additional Districtwide Mill Levies							
SCHOOL DISTRICT	ASSESSED VALUATION	DISTRICT LEVY	BOCES/ VOCATIONAL	RECREATION	BONDS AND INTEREST	STATE AND COUNTY*	COUNTY LEVY	RURAL FIRE	SOLID WASTE	COMM. COLLEGE	WEED AND PEST	TOTAL	TOTAL PER SD	
U-1	\$189,158,176	25.000	0.500	1.000	---	18.000	12.000	3.000	3.000	6.925	0.992	70.417	\$5,012,691	
U-2	\$81,215,629	25.000	2.000	1.000	---	18.000	12.000	3.000	3.000	6.925	0.992	71.917	\$2,274,038	
U-6	\$50,352,854	25.000	0.500	0.750	---	18.000	12.000	3.000	3.000	6.925	0.992	70.167	\$1,321,762	
U-14	\$6,384,265	25.000	1.500	1.000	4.965	18.000	12.000	3.000	3.000	6.925	0.992	76.382	\$207,265	
U-21	\$13,106,958	25.000	1.500	1.000	---	18.000	12.000	3.000	3.000	6.925	0.992	71.417	\$360,440	
U-24	\$119,060,575	25.000	1.000	1.000	---	18.000	12.000	3.000	3.000	6.925	0.992	70.917	\$3,161,058	
U-25	\$163,117,268	25.000	0.750	1.000	---	18.000	12.000	3.000	3.000	6.925	0.992	70.667	\$4,363,387	
E-38	\$5,297,584	25.000	---	1.000	---	18.000	12.000	3.000	3.000	6.925	0.992	69.917	\$137,738	
U-1	\$189,158,176	25.000	0.500	1.000	---	18.000	12.000	3.000	3.000	6.925	0.992	70.417	\$5,012,691	
TOTAL STATE AND COUNTY: \$11,298,480							TOTAL COMMUNITY COLLEGE: \$4,346,776					TOTAL SD: \$16,838,379		

*6 Mill Mandatory County Levy + 12 Mill State School Foundation Fund

BREAKDOWN OF COUNTY LEVY					TOTAL	TOTAL COUNTY
GENERAL FUND	LIBRARY	FAIR	MUSEUM		TOTAL	TOTAL COUNTY
10.658	0.799	0.230	0.313		12.000	\$7,532,320

Additional Mills Levied Against Portions of Above Districts

CITY OR TOWN	ASSESSED VALUATION	DISTRICT LOCATION	GENERAL LEVY	BONDS AND INTEREST	TOTAL LEVY	PROPERTY TAXES	TOTAL AGGREGATE LEVY*
Lander	\$72,902,829	U-1	8.000	---	8.000	\$583,223	78.417
Hudson	\$2,573,532	U-1	8.000	---	8.000	\$20,588	78.417
Dubois	\$11,900,831	U-2	5.000	---	5.000	\$59,504	76.917
Pavilion	\$862,039	U-6	8.000	---	8.000	\$6,896	78.167
Shoshoni	\$3,302,657	U-24	8.000	---	8.000	\$26,421	78.917
Riverton	\$82,418,994	U-25	5.000	---	5.000	\$412,095	75.667

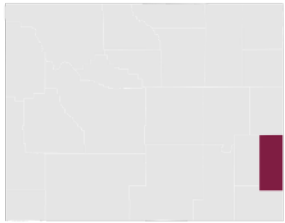
TOTAL MUNICIPAL TAXES: \$1,108,727

*Total of city or town levy and school district, county and countywide special district levies. Additional Special District levies are listed on next page.

FREMONT COUNTY

SPECIAL DISTRICTS	ASSESSED VALUATION	DISTRICT LOCATION	GENERAL LEVY	BONDS AND INTEREST	TOTAL LEVY	PROPERTY TAXES
FIRE						
Jeffrey	\$10,252,914	U-1	3.000	---	2.793	\$30,759
Dubois	\$46,888,800	U-2	3.000	---	3.000	\$140,666
Fremont County	\$361,343,771	All	3.000	---	2.722	\$1,084,031
Riverton	\$129,489,344	U-25,38	3.000	---	3.000	\$388,648
CEMETERY						
Dubois	\$46,888,800	U-2	2.112	---	1.957	\$99,029
Shoshoni/Lysite	\$107,188,927	U-24	1.266	---	0.969	\$135,701
Mountain View	\$230,649,126	U-6,24,25,38	3.000	---	1.177	\$691,918
CONSERVATION						
Popo Agie	\$208,649,126	U-1, 21	1.000	---	0.927	\$208,649
Dubois/Crowheart	\$89,111,955	U-2	0.750	---	0.812	\$66,834
Lower Wind River	\$329,932,309	All	0.909	---	0.935	\$299,908
WEED AND PEST						
Jeffrey City	\$297,830	U-1	8.000	---	8.000	\$2,383
Weed and Pest	\$627,693,309	All	1.000	---	0.992	\$627,693
Weed and Pest Special Management	\$627,693,309	All	0.830	---	0.992	\$520,985
SOLID WASTE						
Solid Waste	\$627,693,309	All	3.000	---	3.000	\$1,883,080

TOTAL SPECIAL DISTRICTS: \$6,180,284



GOSHEN COUNTY

2020 POPULATION: 12,498
ASSESSED VALUATION: \$206,350,625
PROPERTY TAX LEVY: \$14,841,606

Public School (K-12) Levies

SCHOOL DISTRICT	ASSESSED VALUATION	DISTRICT LEVY	BOCES/ VOCATIONAL	RECREATION	BONDS AND INTEREST	STATE AND COUNTY*	COUNTY LEVY	WEED AND PEST	COMM. COLLEGE	TOTAL	TOTAL PER SD
U-1	\$202,720,742	25.000	0.500	1.000	---	18.000	12.000	1.000	7.800	65.300	\$5,372,100
U-1 Platte	\$1,541,534	25.000	1.000	1.000	---	18.000	12.000	1.000	7.800	65.800	\$41,622
U-2 Platte	\$330,404	25.000	0.500	1.000	---	18.000	12.000	1.000	7.800	65.300	\$8,755
U-1 Niobrara	1,757,945	25.000	---	1.000	---	18.000	12.000	1.000	7.800	64.800	\$45,707

TOTAL STATE AND COUNTY: \$3,714,312 TOTAL COMMUNITY COLLEGE: \$1,609,535 TOTAL SD: \$5,468,184

*6 Mill Mandatory County Levy + 12 Mill State School Foundation Fund

**This excludes 18 Mill County and State Levy

BREAKDOWN OF COUNTY LEVY

TOTAL COUNTY

The 12 Mill County Levy is allocated only to the Goshen County General Fund

\$2,461,376

Additional Mills Levied Against Portions of Above Districts

CITY OR TOWN	ASSESSED VALUATION	DISTRICT LOCATION	GENERAL LEVY	BONDS AND INTEREST	TOTAL LEVY	PROPERTY TAXES	TOTAL AGGREGATE LEVY*
Fort Laramie	\$1,081,792	U-1	8.000	---	8.000	\$8,654	73.300
LaGrange	\$1,432,697	U-1	8.000	---	8.000	\$11,462	73.300
Lingle	\$3,168,468	U-1	8.000	---	8.000	\$25,348	73.300
Torrington	\$38,828,482	U-1	8.000	---	8.000	\$310,628	73.300
Yoder	\$672,001	U-1	8.000	---	8.000	\$5,376	73.300

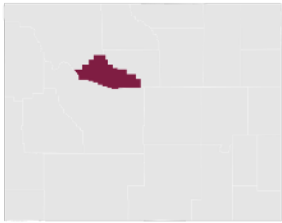
TOTAL MUNICIPAL TAXES: \$361,468

*Total of city or town levy and school district, county and countywide special district levies. Additional Special district levies, which may also apply are listed on next page.

GOSHEN COUNTY

SPECIAL DISTRICTS	ASSESSED VALUATION	DISTRICT LOCATION	GENERAL LEVY	BONDS AND INTEREST	TOTAL LEVY	PROPERTY TAXES
CEMETERY						
Chugwater	\$1,533,544	U-1	2.000	---	2.000	\$3,067
Ft Laramie	\$21,491,430	U-1	1.170	---	1.270	\$25,145
LaGrange	\$9,145,468	U-1	2.000	---	2.000	\$18,291
CONSERVATION						
Lingle/ Ft Laramie	\$44,910,841	U-1	1.000	---	1.000	\$44,911
North Platte	\$125,012,510	U-1	1.000	---	1.000	\$125,013
South Goshen	\$36,427,274	U-1	1.000	---	1.000	\$36,427
FIRE						
Torrington	\$46,772,343	U-1	3.000	---	3.000	\$140,317
Prairie Center	\$20,841,544	U-1	3.000	---	3.000	\$62,525
Chugwater	\$1,533,544	U-1	3.000	---	3.000	\$4,601
Yoder	\$11,858,225	U-1	3.000	---	3.000	\$35,575
Veteran Rural	\$9,159,371	U-1	3.000	---	3.000	\$27,478
Hawk Springs	\$8,015,419	U-1	3.000	---	3.000	\$24,046
Huntley	\$11,100,042	U-1	3.000	---	3.000	\$33,300
LaGrange	\$12,191,069	U-1	3.000	---	3.000	\$36,573
Lingle	\$15,682,884	U-1	3.000	---	3.000	\$47,049
Jay Em	\$6,551,605	U-2	3.000	---	3.000	\$19,655
Fort Laramie	\$17,461,139	U-1	3.000	---	3.000	\$52,383
WATER AND SEWER						
South Torrington	\$2,901,064	U-1	8.000	---	8.000	\$23,209
West Highway	\$4,242,070	U-1	8.000	---	8.000	\$33,937
Hawk Springs	\$241,487	U-2	8.000	---	8.000	\$1,932
IMPROVEMENT						
PV Estates	\$470,349	All	8.000	---	8.000	\$3,763
Weed and Pest, General	\$206,350,625	All	1.000	---	1.000	\$206,351
Weed and Pest, Leafy Spurge	\$206,350,625	All	1.000	---	1.000	\$206,351

TOTAL SPECIAL DISTRICTS: \$1,211,899



HOT SPRINGS COUNTY

2020 POPULATION: 4,621
ASSESSSED VALUATION: \$156,160,138
PROPERTY TAX LEVY: \$10,819,107

Public School (K-12) Levies							Additional Districtwide Mill Levies						
SCHOOL DISTRICT	ASSESSED VALUATION	DISTRICT LEVY	BOCES/ VOCATIONAL	RECREATION	BONDS AND INTEREST	STATE AND COUNTY*	COUNTY LEVY	FIRE	HOSPITAL	CEMETERY	WEED AND PEST	TOTAL	TOTAL PER SD
U-1	\$156,160,138	25.000	1.300	1.000	---	18.000	12.000	3.000	3.000	2.320	1.000	66.620	\$4,263,171
TOTAL STATE AND COUNTY:						\$2,810,883							
*6 Mill Mandatory County Levy + 12 Mill State School Foundation Fund													

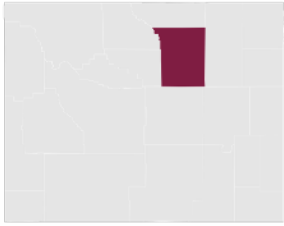
BREAKDOWN OF COUNTY LEVY										TOTAL	TOTAL COUNTY
LIBRARY	FAIR	MUSEUM	AIRPORT	CIVIL DEFENSE	ROAD + BRIDGE	PUBLIC HEALTH	AG AND HOME EC	GENERAL FUND		TOTAL	TOTAL COUNTY
1.249	0.793	0.577	0.749	0.207	2.572	1.399	0.511	3.943		12.000	\$1,873,921

Additional Mills Levied Against Portions of Above Districts							
CITY OR TOWN	ASSESSED VALUATION	DISTRICT LOCATION	GENERAL LEVY	BONDS AND INTEREST	TOTAL LEVY	PROPERTY TAXES	TOTAL AGGREGATE LEVY*
Thermopolis	\$21,143,757	U-1	8.000	---	8.000	\$169,150	74.620
East Thermopolis	\$1,127,737	U-1	8.000	---	8.000	\$9,022	74.620
Kirby	\$1,067,586	U-1	8.000	---	8.000	\$8,541	74.620
TOTAL MUNICIPAL TAXES: \$186,713							

*Total of city or town levy and school district, county and countywide Special District levies. Additional Special District levies, which may also apply are listed below:

SPECIAL DISTRICTS	ASSESSED VALUATION	DISTRICT LOCATION	GENERAL LEVY	BONDS AND INTEREST	TOTAL LEVY	PROPERTY TAXES
WATER AND SEWER						
South Thermopolis	\$5,807,263	U-1	8.000	---	8.000	\$46,458
Lucerne	\$5,362,553	U-1	4.000	---	4.000	\$21,450
Owl Creek	\$2,346,332	U-1	---	---	---	---
COUNTYWIDE						
Fire	\$132,821,058	U-1	3.000	---	3.000	\$398,463
Hospital	\$156,160,138	U-1	3.000	---	3.000	\$468,480
Cemetery	\$156,160,138	U-1	2.800	---	2.800	\$437,248
Weed and Pest	\$156,160,138	U-1	1.000	---	1.000	\$156,160
Weed and Pest, Additional Management	\$156,160,138	U-1	1.000	---	1.000	\$156,160

TOTAL SPECIAL DISTRICTS: \$1,684,419



JOHNSON COUNTY

2020 POPULATION: 8,447
ASSESSED VALUATION: \$314,732,672
PROPERTY TAX LEVY: \$21,662,782

Public School (K-12) Levies

Additional Districtwide Mill Levies

SCHOOL DISTRICT	ASSESSED VALUATION	DISTRICT LEVY	BOCES/ VOCATIONAL	RECREATION	BONDS AND INTEREST	STATE AND COUNTY*	COUNTY LEVY	WEED AND PEST	CEMETERY	HOSPITAL	SOLID WASTE	TOTAL	TOTAL SD:
U-1	\$314,732,672	25.000	0.500	1.000	---	18.000	12.000	1.000	1.000	3.000	1.000	62.500	\$8,340,416
TOTAL STATE AND COUNTY:						\$5,665,188							

*6 Mill Mandatory County Levy + 12 Mill State School Foundation Fund

BREAKDOWN OF COUNTY LEVY					TOTAL	TOTAL COUNTY
LIBRARY	FAIR	MUSEUM	GENERAL FUND		TOTAL	TOTAL COUNTY
1.403	0.968	0.599	9.030		12.000	\$3,776,792

Additional Mills Levied Against Portions of Above Districts

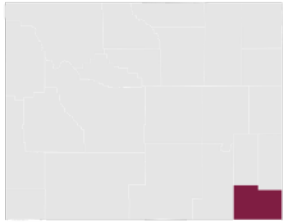
CITY OR TOWN	ASSESSED VALUATION	DISTRICT LOCATION	GENERAL LEVY	BONDS AND INTEREST	TOTAL LEVY	PROPERTY TAXES	TOTAL AGGREGATE LEVY*
Buffalo	\$48,581,792	U-1	8.000	---	8.000	\$388,654	70.500
Kaycee	\$1,909,711	U-1	8.000	---	8.000	\$15,278	70.500

TOTAL MUNICIPAL TAXES: \$397,730

*Total of city or town levy and school district, county and countywide Special District levies. Additional Special District levies, which may also apply are listed below:

SPECIAL DISTRICTS	ASSESSED VALUATION	DISTRICT LOCATION	GENERAL LEVY	BONDS AND INTEREST	TOTAL LEVY	PROPERTY TAXES
FIRE						
Johnson County	\$144,295,298	U-1	2.000	---	2.000	\$245,302
Powder River	\$119,945,871	U-1	2.000	---	2.000	\$194,312
CONSERVATION						
Powder River	\$121,855,582	U-1	1.000	---	1.000	\$121,856
Clear Creek	\$192,877,090	U-1	1.000	---	1.000	\$162,017
COUNTYWIDE						
Weed and Pest	\$314,732,672	U-1	1.000	---	1.000	\$314,733
Weed and Pest, Leafy Spurge	\$314,732,672	U-1	1.000	---	1.000	\$314,733
Cemetery	\$314,732,672	U-1	1.000	---	1.000	\$235,105
Hospital	\$314,732,672	U-1	3.000	---	3.000	\$944,198
Rural Health	\$314,732,672	U-1	2.000	---	2.000	\$629,465
Solid Waste	\$314,732,672	U-1	1.000	---	1.000	\$314,733

TOTAL SPECIAL DISTRICTS: \$3,476,454



LARAMIE COUNTY

2020 POPULATION: 100,512
 ASSESSED VALUATION: \$2,223,593,190
 PROPERTY TAX LEVY: \$155,505,244

Public School (K-12) Levies

SCHOOL DISTRICT	ASSESSED VALUATION	DISTRICT LEVY	BOCES/ VOCATIONAL	RECREATION	BONDS AND INTEREST	STATE AND COUNTY*
U-1	\$1,740,286,802	25.000	---	1.000	---	18.000
U-2	\$483,306,388	25.000	---	1.000	---	18.000
TOTAL STATE AND COUNTY:						\$40,024,677

Additional Districtwide Mill Levies

COUNTY LEVY	COMM. COLLEGE	WEED AND PEST	CONSERVATION	TOTAL	TOTAL SD:
12.000	6.840	0.800	0.500	64.140	\$45,247,457
12.000	6.840	0.800	0.500	64.140	\$12,565,966
				TOTAL SD:	\$57,813,423

*6 Mill Mandatory County Levy + 12 Mill State School Foundation Fund

BREAKDOWN OF COUNTY LEVY		TOTAL	TOTAL COUNTY
GENERAL FUND	LIBRARY	TOTAL	TOTAL COUNTY
10.000	2.000	12.000	\$26,683,118

Additional Mills Levied Against Portions of Above Districts

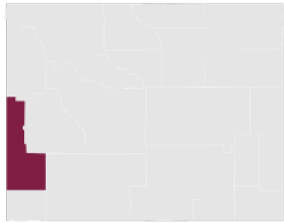
CITY OR TOWN	ASSESSED VALUATION	DISTRICT LOCATION	GENERAL LEVY	BONDS AND INTEREST	TOTAL LEVY	PROPERTY TAXES	TOTAL AGGREGATE LEVY*
Cheyenne	\$774,126,602	U-1	8.000	---	8.000	\$6,193,013	72.140
Pine Bluffs	\$694,509	U-2	5.000	---	5.000	\$3,473	72.140
Burns	\$2,842,825	U-2	5.000	---	5.000	\$14,214	72.140
Albin	\$10,500,093	U-2	5.000	---	5.000	\$52,500	72.140

TOTAL MUNICIPAL TAXES: \$6,263,200

*Total of city or town levy and school district, county and countywide Special District levies. Additional Special District levies, which may also apply are listed on the next page:

LARAMIE COUNTY

SPECIAL DISTRICTS	ASSESSED VALUATION	DISTRICT LOCATION	GENERAL LEVY	BONDS AND INTEREST	TOTAL LEVY	PROPERTY TAXES
FIRE						
#1	\$426,546,624	U-1	3.000	---	3.000	\$1,279,640
#1 Bond	\$426,546,624	U-1	0.350	---	0.350	\$149,291
#2	\$482,792,967	U-1	3.000	---	3.000	\$1,448,379
#3	\$38,597,739	U-2	3.000	---	3.000	\$115,793
#4	\$157,510,642	U-2	2.220	---	2.220	\$349,674
#5	\$30,865,678	U-2	3.000	---	3.000	\$92,597
#6	\$256,332,329	U-2	3.000	---	3.000	\$768,997
#8	\$21,666,792	U-1	3.000	---	3.000	\$65,000
#9	\$3,195,697	U-1	3.000	---	3.000	\$9,587
#10	\$31,958,220	U-1	3.000	---	3.000	\$95,875
SOLID WASTE						
Solid Waste	\$353,887,310	U-2	3.000	---	3.000	\$1,449,919
WATER AND SEWER						
Carpenter	\$444,761	U-2	8.000	---	8.000	\$3,558
South Cheyenne	\$54,480,077	U-1	8.000	---	8.000	\$435,841
WEED AND PEST						
Weed and Pest , Special Management	\$2,223,583,159	All	0.800	---	0.800	\$1,778,875
DOWNTOWN DEVELOPMENT AUTHORITY						
Downtown Cheyenne	\$17,831,298	U-1	2.000	---	2.000	\$356,626
CONSERVATION						
Conservation	\$2,223,583,159	All	0.500	---	0.500	\$1,111,797
Deike Estates Improvement	\$543,028	---	---	---	---	---
TOTAL SPECIAL DISTRICTS: \$9,511,449						



LINCOLN COUNTY

2020 POPULATION: 19,581

ASSESSED VALUATION: \$742,547,348

PROPERTY TAX LEVY: \$47,698,768

Public School (K-12) Levies

Additional Districtwide

SCHOOL DISTRICT	ASSESSED VALUATION	DISTRICT LEVY	BOCES/ VOCATIONAL	RECREATION	BONDS AND INTEREST	STATE AND COUNTY*	COUNTY LEVY	WEED AND PEST	TOTAL	TOTAL SD**:
U-1	\$403,375,699	25.000	0.600	1.000	1.800	18.000	12.000	3.000	61.400	\$11,455,870
U-2	\$296,870,457	25.000	---	---	---	18.000	12.000	3.000	58.000	\$7,421,761
U-9	\$42,301,192	25.000	0.700	1.000	---	18.000	12.000	3.000	59.700	\$1,129,442

TOTAL STATE AND COUNTY: \$13,365,852

TOTAL SD: \$20,007,073

**6 Mill Mandatory County Levy + 12 Mill State School Foundation Fund*

***This excludes 18 Mill County and State Levy*

BREAKDOWN OF COUNTY LEVY

TOTAL

TOTAL COUNTY

GENERAL FUND	LIBRARY	FAIR	TOTAL	TOTAL COUNTY
9.575	0.606	1.819	12.000	\$8,910,569

Additional Mills Levied Against Portions of Above Districts

CITY OR TOWN	ASSESSED VALUATION	DISTRICT LOCATION	GENERAL LEVY	BONDS AND INTEREST	TOTAL LEVY	PROPERTY TAXES	TOTAL AGGREGATE LEVY*
LaBarge	\$3,351,489	U-9	8.000	---	8.000	\$26,812	67.700
Opal	\$384,790	U-1	7.610	---	7.610	\$2,928	69.010
Diamondville	\$3,438,982	U-1	7.610	---	7.610	\$26,171	69.010
Kemmerer	\$17,530,853	U-1,2	7.610	---	7.610	\$133,410	69.010
Cokeville	\$3,042,627	U-2	5.000	---	5.000	\$15,213	63.000
Afton	\$25,798,959	U-2	8.000	---	8.000	\$206,392	66.000
Thayne	\$4,837,909	U-2	8.000	---	8.000	\$38,703	66.000
Star Valley Ranch	\$31,932,313	U-2	8.000	---	8.000	\$255,459	66.000
Alpine	\$18,606,483	U-2	5.000	---	5.000	\$93,032	63.000

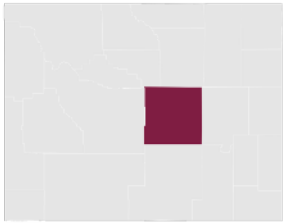
TOTAL MUNICIPAL TAXES : \$798,120

*Total of city or town levy and school district, county and countywide special district levies. Additional Special district levies, which may also apply are listed on the following page

LINCOLN COUNTY

SPECIAL DISTRICTS	ASSESSED VALUATION	DISTRICT LOCATION	GENERAL LEVY	BONDS AND INTEREST	TOTAL LEVY	PROPERTY TAXES
FIRE						
Alpine	\$80,254,215	U-2	3.000	---	3.000	\$240,763
Bear River	\$14,255,349	U-2	3.000	---	3.000	\$42,766
So Lincoln	\$438,732,823	U-1,2,9	0.390	---	0.390	\$171,106
Upper Valley	\$46,684,407	U-2	2.142	---	2.142	\$99,998
CEMETERY						
Auburn	\$8,028,238	U-2	3.000	---	3.000	\$24,085
Bedford	\$25,824,299	U-2	0.503	---	0.503	\$12,990
Cokeville	\$21,902,044	U-2	2.283	---	2.283	\$50,002
Etna	\$91,847,979	U-2	0.544	---	0.544	\$49,965
Fairview	\$11,036,929	U-2	0.997	---	0.997	\$11,004
Freedom	\$10,497,763	U-2	1.143	---	1.143	\$11,999
Grover	\$6,174,880	U-2	3.000	---	3.000	\$18,525
Smoot	\$9,517,170	U-2	3.000	---	3.000	\$28,552
South Lincoln	\$473,231,952	U-1	0.96	---	0.96	\$454,303
Thayne	\$44,419,775	U-2	---	---	---	---
HOSPITAL						
Cokeville	\$21,902,044	U-2	3.000	---	3.000	\$65,706
North Lincoln	\$247,413,352	U-2,9	3.000	---	3.000	\$742,240
South Lincoln	\$473,231,952	U-1	4.000	---	4.000	\$1,892,928
WEED AND PEST						
Weed and Pest	\$742,547,238	All	0.943	---	0.943	\$700,222

TOTAL SPECIAL DISTRICTS: \$4,617,154



NATRONA COUNTY

2020 POPULATION: 79,955
 ASSESSED VALUATION: \$1,294,805,942
 PROPERTY TAX LEVY: \$91,929,322

Public School (K-12) Levies

SCHOOL DISTRICT	ASSESSED VALUATION	DISTRICT LEVY	BOCES/ VOCATIONAL	RECREATION	BONDS AND INTEREST	STATE AND COUNTY*
U-1	\$1,294,805,942	25.000	0.500	1.000	---	18.000

TOTAL STATE AND COUNTY: \$13,365,852

*6 Mill Mandatory County Levy + 12 Mill State School Foundation Fund

Additional Districtwide Mill Levies

COUNTY LEVY	WEED AND PEST	FIRE	COMM. COLLEGE	TOTAL	TOTAL SD*
12.000	1.000	3.000	7.390	67.890	\$34,312,358

TOTAL COMMUNITY COLLEGE: \$9,568,616

**This excludes 18 Mill County and State Levy

BREAKDOWN OF COUNTY LEVY

TOTAL COUNTY

The 12 Mill County Levy is allocated only to the Natrona County General Fund

\$15,537,671

Additional Mills Levied Against Portions of Above Districts

CITY OR TOWN	ASSESSED VALUATION	DISTRICT LOCATION	GENERAL LEVY	BONDS AND INTEREST	TOTAL LEVY	PROPERTY TAXES	TOTAL AGGREGATE LEVY*
Casper	\$573,448,932	U-1	8.000	---	8.000	\$4,587,591	75.890
Edgerton	\$1,071,382	U-1	8.000	---	8.000	\$8,571	75.890
Evansville	\$32,745,623	U-1	8.000	---	8.000	\$261,965	75.890
Midwest	\$21,694,862	U-1	8.000	---	8.000	\$173,559	75.890
Mills	\$36,882,588	U-1	8.000	---	8.000	\$295,061	75.890
Bar Nunn	\$21,574,513	U-1	8.000	---	8.000	\$172,596	75.890

TOTAL MUNICIPAL TAXES: 5,499,343

*Total of city or town levy and school district, county and countywide Special District levies. Additional Special District levies, which may also apply are listed below:

SPECIAL DISTRICTS	ASSESSED VALUATION	DISTRICT LOCATION	GENERAL LEVY	BONDS AND INTEREST	TOTAL LEVY	PROPERTY TAXES
FIRE						
Casper Mountain	\$18,905,457	U-1	3.000	---	3.000	\$56,716
Natrona County	\$611,522,999	U-1	3.000	---	3.000	\$1,834,569
WATER AND SEWER						
Pioneer	\$8,637,527	U-1	8.000	---	8.000	\$69,100
Wardwell	\$36,603,559	U-1	8.000	---	8.000	\$292,828
DOWNTOWN DEVELOPMENT AUTHORITY						
Downtown Development Authority	\$9,800,474	U-1	16.000	---	16.000	\$156,808
WEED AND PEST						
Weed and Pest	\$1,294,805,942	U-1	1.000	---	1.000	\$1,294,806
East Vista West	\$301,364	U-1	---	---	---	---

TOTAL SPECIAL DISTRICTS: \$3,704,827



NIOBRARA COUNTY

2020 POPULATION: 2,467
ASSESSED VALUATION: \$124,177,155
PROPERTY TAX LEVY: \$8,617,379

Public School (K-12) Levies

Additional Districtwide Mill Levies

SCHOOL DISTRICT	ASSESSED VALUATION	DISTRICT LEVY	BOCES/ VOCATIONAL	RECREATION	BONDS AND INTEREST	STATE AND COUNTY	COUNTY LEVY	CONSER- VATION	HOSPITAL	RURAL FIRE	SENIOR CITIZEN	SPECIAL MANAGE.	WEED AND PEST	TOTAL	TOTAL SD**
U-1	\$124,177,155	25.000	---	1.000	---	18.000	12.000	1.000	6.000	3.000	1.000	1.000	1.000	69.000	\$3,228,606

TOTAL STATE AND COUNTY: \$2,235,189

*6 Mill Mandatory County Levy + 12 Mill State School Foundation Fund

**This excludes 18 Mill County and State Levy

BREAKDOWN OF COUNTY LEVY			TOTAL	TOTAL COUNTY
LIBRARY	FAIR	GENERAL FUND	TOTAL	TOTAL COUNTY
1.330	0.400	10.270	12.000	\$1,490,126

Additional Mills Levied Against Portions of Above Districts

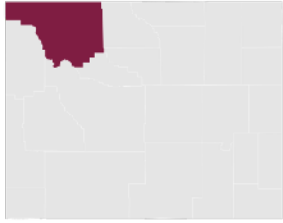
CITY OR TOWN	ASSESSED VALUATION	DISTRICT LOCATION	GENERAL LEVY	BONDS AND INTEREST	TOTAL LEVY	PROPERTY TAXES	TOTAL AGGREGATE LEVY*
Lusk	\$9,316,293	U-1	8.000	---	8.000	\$74,530	77.000
Manville	\$514,834	U-1	8.000	---	8.000	\$4,119	77.000
Van Tassell	\$135,933	U-1	---	---	---	---	---

TOTAL MUNICIPAL TAXES: \$78,649

*Total of city or town levy and school district, county and countywide Special District levies. Additional Special District levies, which may also apply are listed below:

SPECIAL DISTRICTS	ASSESSED VALUATION	DISTRICT LOCATION	GENERAL LEVY	BONDS AND INTEREST	TOTAL LEVY	PROPERTY TAXES
Hospital	\$124,177,155	U-1	6.000	---	6.000	\$745,063
Soil Conservation	\$124,177,155	U-1	1.000	---	1.000	\$124,177
Rural Fire	\$114,346,028	U-1	3.000	---	3.000	\$343,038
Weed and Pest	\$124,177,155	U-1	1.000	---	1.000	\$124,177
Special Management	\$124,177,155	U-1	1.000	---	1.000	\$124,177
Senior Citizen	\$124,177,155	U-1	1.000	---	1.000	\$124,177

TOTAL SPECIAL DISTRICTS: \$1,584,809



PARK COUNTY

2020 POPULATION: 29,624
ASSESSED VALUATION: \$706,271,171
PROPERTY TAX LEVY: \$50,628,149

Public School (K-12) Levies

SCHOOL DISTRICT	ASSESSED VALUATION	DISTRICT LEVY	BOCES/ VOCATIONAL	RECREATION	BONDS AND INTEREST	STATE AND COUNTY*
U-1	\$209,407,975	25.000	0.500	1.000	---	18.000
U-6	\$378,712,337	25.000	---	1.000	---	18.000
U-16	\$105,614,702	25.000	0.548	1.000	---	18.000
Big Horn U-31	\$5,618,376	25.000	---	1.000	---	18.000
Big Horn U-32	\$4,832,049	25.000	1.000	1.000	---	18.000
Big Horn U-34	\$2,085,732	25.000	0.500	1.000	---	18.000

TOTAL STATE AND COUNTY: \$12,712,881

**6 Mill Mandatory County Levy + 12 Mill State School Foundation*

Additional Districtwide Mill Levies

COUNTY LEVY	WEED AND PEST	COMM. COLLEGE	TOTAL	TOTAL PER SD
12.000	1.000	5.000	62.500	\$5,549,311
12.000	1.000	5.000	62.000	\$9,846,520
12.000	1.000	5.000	62.548	\$2,803,860
12.000	1.000	5.000	62.000	\$146,077
12.000	1.000	5.000	63.000	\$130,465
12.000	1.000	5.000	62.500	\$52,272

TOTAL COMMUNITY COLLEGE: \$3,531,356

TOTAL SD: \$18,528,505

BREAKDOWN OF COUNTY LEVY

TOTAL COUNTY

The 12 Mill County Levy is allocated only to the Park County General Fund

\$8,475,254

Additional Mills Levied Against Portions of Above Districts

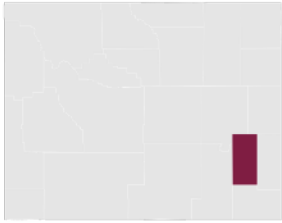
CITY OR TOWN	ASSESSED VALUATION	DISTRICT LOCATION	GENERAL LEVY	BONDS AND INTEREST	TOTAL LEVY	PROPERTY TAXES	TOTAL AGGREGATE LEVY*
Cody	\$143,270,252	U-6	5.000	---	5.000	\$716,351	67.000
Powell	\$49,667,948	U-1	5.000	---	5.000	\$248,340	67.500
Meeteetse	\$2,217,820	U-16	5.000	---	5.000	\$11,089	67.548
Frannie	\$140,485	U-31	8.000	---	8.000	\$1,124	70.000

TOTAL MUNICIPAL TAXES : \$976,904

**Total of city or town levy and school district, county and countywide special district levies. Additional Special district levies, which may also apply are listed on the following page*

PARK COUNTY

SPECIAL DISTRICTS	ASSESSED VALUATION	DISTRICT LOCATION	GENERAL LEVY	BONDS AND INTEREST	TOTAL LEVY	PROPERTY TAXES
FIRE						
Park Co 1	\$183,362,614	U-1,31,32,34	3.000	---	3.000	\$550,088
Park Co 2	\$385,863,803	U-6	3.000	---	3.000	\$1,157,591
Meeteetsee	\$108,128,940	U-16	3.000	---	3.000	\$324,387
Park Co 4	\$16,379,657	U-1	3.000	---	3.000	\$49,139
Big Horn Co 5	\$12,395,672	U-31	3.000	---	3.000	\$37,187
HOSPITAL						
West Park	\$485,658,365	U-1,6,16	3.000	---	3.000	\$1,456,975
Powell	\$194,342,118	U-1,31,32,34	3.000	---	3.000	\$583,026
CEMETERY						
Riverside	\$346,000,880	U-1,6	2.000	---	2.000	\$692,002
Crown Hill	\$181,805,961	U-1	2.688	---	2.688	\$488,694
Meeteetsee	\$108,150,767	U-1,6,16	0.933	---	0.933	\$100,905
Bennet Butte	\$16,379,657	U-1	0.980	---	0.980	\$16,052
Deaver Frannie	\$12,536,157	U-31,32,34	2.130	---	2.130	\$26,702
WEED AND PEST						
Weed and Pest	\$706,271,171	All	1.000	---	1.000	\$706,271
CONSERVATION						
Conservation	\$105,614,702	All	1.000	---	1.000	\$105,615
MUSEUM						
Museum	\$105,614,702	All	1.000	---	1.000	\$105,615
TOTAL SPECIAL DISTRICTS:						\$6,400,249



PLATTE COUNTY

2020 POPULATION: 8,605
ASSESSED VALUATION: \$212,962,685
PROPERTY TAX LEVY: \$15,296,426

Public School (K-12) Levies							Additional Districtwide Mill Levies						
SCHOOL DISTRICT	ASSESSED VALUATION	DISTRICT LEVY	BOCES/ VOCATIONAL	RECREATION	BONDS AND INTEREST	STATE AND COUNTY*	COUNTY LEVY	WEED AND PEST	SENIOR CITIZEN	HOSPITAL	CONSERVATION	TOTAL	TOTAL PER SD
U-1	\$166,621,804	25.000	1.000	1.000	---	18.000	12.000	3.000	2.500	3.000	2.000	67.500	\$4,498,789
U-2	\$45,653,688	25.000	0.500	1.000	---	18.000	12.000	3.000	2.500	3.000	2.000	67.000	\$1,209,823
U-1 Platte/Goshen	\$687,193	25.000	0.500	1.000	---	18.000	12.000	3.000	2.500	3.000	2.000	67.000	\$18,211
TOTAL STATE AND COUNTY: \$3,833,328							TOTAL SD: \$5,726,823						

*6 Mill Mandatory County Levy + 12 Mill State School Foundation **This excludes 18 Mill County and State Levy

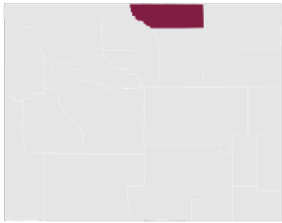
BREAKDOWN OF COUNTY LEVY				TOTAL	TOTAL COUNTY
GENERAL FUND	LIBRARY	FAIR		TOTAL	TOTAL COUNTY
9.610	1.710	0.680		12.000	\$2,555,552

Additional Mills Levied Against Portions of Above Districts							
CITY OR TOWN	ASSESSED VALUATION	DISTRICT LOCATION	GENERAL LEVY	BONDS AND INTEREST	TOTAL LEVY	PROPERTY TAXES	TOTAL AGGREGATE LEVY*
Chugwater	\$1,656,630	U-1	5.000	---	5.000	\$8,283	72.500
Glendo	\$2,054,836	U-1	8.000	---	8.000	\$16,439	75.500
Wheatland	\$30,607,374	U-1	8.000	---	8.000	\$244,859	75.500
Guernsey	\$9,948,014	U-2	8.000	---	8.000	\$79,584	75.000
Hartville	\$503,491	U-2	8.000	---	8.000	\$4,028	75.000
TOTAL MUNICIPAL TAXES: \$353,193							

*Total of city or town levy and school district, county and countywide Special District levies. Additional Special District levies, which may also apply are listed below:

SPECIAL DISTRICTS	ASSESSED VALUATION	DISTRICT LOCATION	GENERAL LEVY	BONDS AND INTEREST	TOTAL LEVY	PROPERTY TAXES
Chugwater Cemetery	\$6,783,787	U-1	2.000	---	2.000	\$13,568
Chugwater Fire	\$13,125,766	U-1	3.000	---	3.000	\$39,377
Guernsey Rural Fire	\$35,202,183	U-2	2.500	---	2.500	\$88,005
1F	\$80,373,611	U-1	3.000	---	3.000	\$241,121
2F	\$28,545,885	U-1	2.500	---	2.500	\$71,365
Antelope Gap	\$12,601,525	U-1	2.500	---	2.500	\$31,504
Weed and Pest Special	\$212,962,685	All	1.000	---	1.000	\$212,963
Senior Citizen	\$212,962,685	All	2.000	---	2.000	\$212,963
Hospital	\$212,962,685	All	6.000	---	6.000	\$425,925
Conservation	\$212,962,685	All	1.000	---	1.000	\$1,277,776

TOTAL SPECIAL DISTRICTS: \$2,827,530



SHERIDAN COUNTY

2020 POPULATION: 30,921
ASSESSED VALUATION: \$471,499,185
PROPERTY TAX LEVY: \$32,611,339

Public School (K-12) Levies

SCHOOL DISTRICT	ASSESSED VALUATION	DISTRICT LEVY	BOCES/ VOCATIONAL	RECREATION	BONDS AND INTEREST	STATE AND COUNTY*
U-1	\$108,174,906	25.000	1.000	1.000	---	18.000
U-2	\$342,693,158	25.000	---	1.000	---	18.000
U-3	\$20,631,121	25.000	---	1.000	---	18.000

TOTAL STATE AND COUNTY: \$8,486,985

*6 Mill Mandatory County Levy + 12 Mill State School Foundation

Additional Districtwide Mill Levies

COUNTY LEVY	WEED AND PEST	COMM. COLLEGE	TOTAL	TOTAL PER SD
12.000	1.000	5.500	63.500	\$2,920,722
12.000	1.000	5.500	62.500	\$8,910,022
12.000	1.000	5.500	62.500	\$536,409

TOTAL SD: \$12,367,153

**This excludes 18 Mill County and State Levy

BREAKDOWN OF COUNTY LEVY

TOTAL COUNTY

The 12 Mill County Levy is allocated only to the Sheridan County General Fund

\$5,657,990

Additional Mills Levied Against Portions of Above Districts

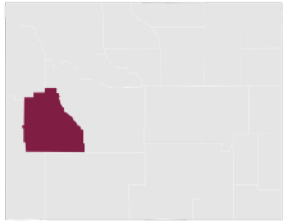
CITY OR TOWN	ASSESSED VALUATION	DISTRICT LOCATION	GENERAL LEVY	BONDS AND INTEREST	TOTAL LEVY	PROPERTY TAXES	TOTAL AGGREGATE LEVY*
Sheridan	\$215,571,990	U-2	8.000	---	8.000	\$1,724,576	70.500
Dayton	\$8,732,416	U-1	8.000	---	8.000	\$69,859	71.500
Ranchester	\$7,988,358	U-1	8.000	---	8.000	\$63,907	71.500
Clearmont	\$876,207	U-3	8.000	---	8.000	\$7,010	70.500

TOTAL MUNICIPAL TAXES: \$1,865,352

*Total of city or town levy and school district, county and countywide Special District levies. Additional Special District levies, which may also apply are listed below:

SPECIAL DISTRICTS	ASSESSED VALUATION	DISTRICT LOCATION	GENERAL LEVY	BONDS AND INTEREST	TOTAL LEVY	PROPERTY TAXES
FIRE						
Big Horn	\$64,848,700	U-1	3.000	---	3.000	\$194,546
Dayton	\$10,966,222	U-1	3.000	---	3.000	\$32,899
Story	\$25,790,944	U-1	3.000	---	3.000	\$77,373
Tongue River	\$15,919,531	U-1	3.000	---	3.000	\$47,759
Arvada/Clearmont	\$36,929,177	U-2,3	3.000	---	3.000	\$110,788
Sheridan Rural	\$78,083,304	U-1,2	3.000	---	3.000	\$234,250
Weed and Pest	\$471,499,185	All	1.000	---	1.000	\$471,499
Weed and Pest, Leafy Spurge	\$471,499,185	All	1.000	---	1.000	\$471,499

TOTAL SPECIAL DISTRICTS: \$1,640,613



SUBLETTE COUNTY

2020 POPULATION: 8,728
ASSESSED VALUATION: \$2,165,229,506
PROPERTY TAX LEVY: \$130,135,744

Public School (K-12) Levies

SCHOOL DISTRICT	ASSESSED VALUATION	DISTRICT LEVY	BOCES/ VOCATIONAL	RECREATION	BONDS AND INTEREST	STATE AND COUNTY*
U-1	\$1,838,928,361	25.000	0.790	1.000	---	18.000
U-29	\$326,301,145	25.000	0.700	1.000	---	18.000

TOTAL STATE AND COUNTY: \$38,974,131

*6 Mill Mandatory County Levy + 12 Mill State School Foundation

Additional Districtwide Mill Levies

COUNTY LEVY	RURAL HEALTH	WEED AND PEST	TOTAL	TOTAL PER SD**:
12.000	2.000	0.544	59.334	\$49,264,890
12.000	2.000	0.544	59.244	\$8,712,241

TOTAL SD: \$57,977,131

**This excludes 18 Mill County and State Levy

BREAKDOWN OF COUNTY LEVY											TOTAL	TOTAL COUNTY
LIBRARY	FAIR	MUSEUM	AIRPORT	CIVIL DEFENSE	ROAD AND BRIDGE	RECREATION	PUBLIC HEALTH	AG AND HOME EC	FIRE PROTECTION	GENERAL FUND	TOTAL	TOTAL COUNTY
0.688	0.502	0.149	0.113	0.005	0.271	0.359	0.027	0.006	0.974	8.906	12.000	\$25,948,089

Additional Mills Levied Against Portions of Above Districts

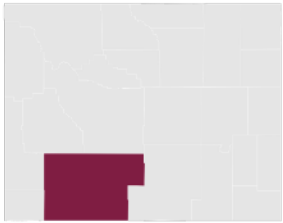
CITY OR TOWN	ASSESSED VALUATION	DISTRICT LOCATION	GENERAL LEVY	BONDS AND INTEREST	TOTAL LEVY	PROPERTY TAXES	TOTAL AGGREGATE LEVY*
Pinedale	\$25,756,235	U-1	8.000	---	8.000	\$206,050	67.334
Big Piney	\$3,598,704	U-9	8.000	---	8.000	\$28,790	67.244
Marbleton	\$6,234,412	U-9	8.000	---	8.000	\$49,875	67.244

TOTAL MUNICIPAL TAXES: \$1,865,352

*Total of city or town levy and school district, county and countywide Special District levies. Additional Special District levies, which may also apply are listed below:

SPECIAL DISTRICTS	ASSESSED VALUATION	DISTRICT LOCATION	GENERAL LEVY	BONDS AND INTEREST	TOTAL LEVY	PROPERTY TAXES
Conservation	\$2,165,229,506	All	---	---	---	---
Redstone	\$1,170,041	U-1	---	---	---	---
Boulder Lake	\$1,555,017	U-1	---	---	---	---
Hoback Ranch	\$4,485,557	U-1	---	---	---	---
High Meadow Water	\$4,515,515	U-1	6.000	---	6.000	\$27,093
Upper Green River	\$1,838,928,361	U-1	0.930	---	0.930	\$1,710,203
Big Piney	\$326,301,145	U-9	1.050	---	1.050	\$342,616
Rural Health	\$2,165,229,506	All	2.000	---	2.000	\$4,330,459
Weed and Pest	\$2,165,229,506	All	0.250	---	0.250	\$541,307

TOTAL SPECIAL DISTRICTS: \$6,951,678



SWEETWATER COUNTY

2020 POPULATION: 42,272
ASSESSED VALUATION: \$2,268,692,704
PROPERTY TAX LEVY: \$162,828,298

Public School (K-12) Levies

SCHOOL DISTRICT	ASSESSED VALUATION	DISTRICT LEVY	BOCES/ VOCATIONAL	RECREATION	BONDS AND INTEREST	STATE AND COUNTY*
U-1	\$1,324,714,970	25.000	0.700	1.000	---	18.000
U-2	\$984,342,749	25.000	0.700	1.000	1.501	18.000
U-1 Carbon	\$59,634,985	25.000	2.500	1.000	3.800	18.000
TOTAL STATE AND COUNTY: \$42,636,468						

*6 Mill Mandatory County Levy + 12 Mill State School Foundation

Additional Districtwide Mill Levies

COUNTY LEVY	WEED AND PEST	COMM. COLLEGE	TOTAL	TOTAL PER SD
12.000	0.730	5.330	62.030	\$35,369,889
12.000	0.730	5.330	63.531	\$27,759,450
12.000	0.730	5.330	67.630	\$1,926,209
TOTAL COMMUNITY COLLEGE: \$12,627,501			TOTAL SD: \$65,055,548	

**This excludes 18 Mill County and State Levy

BREAKDOWN OF COUNTY LEVY

BREAKDOWN OF COUNTY LEVY						TOTAL	TOTAL COUNTY
HOSPITAL	LIBRARY	FAIR	MUSEUM	RECREATION	GENERAL FUND	TOTAL	TOTAL COUNTY
0.567	1.194	1.091	0.137	0.289	8.722	12.000	\$28,424,313

Additional Mills Levied Against Portions of Above Districts

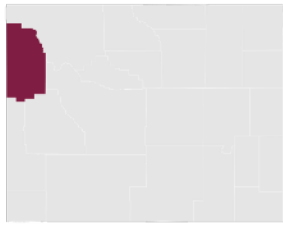
CITY OR TOWN	ASSESSED VALUATION	DISTRICT LOCATION	GENERAL LEVY	BONDS AND INTEREST	TOTAL LEVY	PROPERTY TAXES	TOTAL AGGREGATE LEVY*
Rock Springs	\$230,012,684	U-1	8.000	---	8.000	\$1,840,101	70.030
Green River	\$94,343,739	U-2	8.000	---	8.000	\$754,750	71.531
Bairoll	\$14,934,581	U-1	8.000	---	8.000	\$119,477	70.030
Granger	\$1,471,044	U-2	8.000	---	8.000	\$11,768	71.531
South Superior	\$908,928	U-1	8.000	---	8.000	\$7,271	70.030
Wamsutter	\$3,861,706	U-1	8.000	---	8.000	\$30,894	70.030

TOTAL MUNICIPAL TAXES: \$2,764,261

*Total of city or town levy and school district, county and countywide special district levies. Additional Special district levies, which may also apply are listed on the following page

SWEETWATER COUNTY

SPECIAL DISTRICTS	ASSESSED VALUATION	DISTRICT LOCATION	GENERAL LEVY	BONDS AND INTEREST	TOTAL LEVY	PROPERTY TAXES
SOLID WASTE						
#1	\$840,107,190	U-1	2.423	---	2.423	\$2,035,580
#2	\$666,420,961	U-2	3.000	---	3.000	\$1,521,976
Eden	\$42,888,127	U-1	3.000	---	3.000	\$130,007
FIRE						
Reliance	\$5,744,119	U-1	3.000	---	3.000	\$17,232
Eden-Farson	\$44,907,599	U-1	2.895	---	2.895	\$134,723
Jamestown	\$5,237,346	U-2	3.000	---	3.000	\$15,712
Sweetwater Co	\$603,629,857	All	3.000	---	3.000	\$1,810,890
WATER AND SEWER						
White Mtn	\$19,439,301	U-1	8.000	---	8.000	\$155,514
West Side	\$6,902,179	U-1	8.000	---	8.000	\$55,217
Ten Mile	\$6,384,921	U-1	7.048	---	7.084	\$45,001
Jamestown	\$3,119,817	U-2	8.000	---	8.000	\$25,599
No Sweetwater	\$6,081,761	U-1	8.000	---	8.000	\$48,654
Weed & Pest	\$2,368,692,704	All	0.730	---	0.730	\$1,729,146
HEALTH						
High Desert Rural	\$507,325,224	U-1	0.856	---	0.856	\$434,270
Eden Rural	\$44,907,599	U-1	2.000	---	2.000	\$89,815
Castle Rock	\$857,450,685	U-2	3.000	---	3.000	\$2,572,352
Eden Improvement	\$44,907,599	U-1	8.321	---	8.321	\$373,676
Eden Cemetery	\$44,907,599	U-1	2.780	---	2.780	\$124,843
Clearview Improvement and Service	\$1,770,093	U-1	---	---	---	---
TOTAL SPECIAL DISTRICTS: \$11,320,207						



TETON COUNTY

2020 POPULATION: 23,331
ASSESSED VALUATION: \$2,064,988,556
PROPERTY TAX LEVY: \$118,120,665

Public School (K-12) Levies

SCHOOL DISTRICT	ASSESSED VALUATION	DISTRICT LEVY	BOCES/ VOCATIONAL	RECREATION	BONDS AND INTEREST	STATE AND COUNTY*
U-1	\$2,064,988,556	25.000	0.500	0.250	---	18.000

TOTAL STATE AND COUNTY: \$37,169,794

*6 Mill Mandatory County Levy + 12 Mill State School Foundation

Additional Districtwide Mill Levies

COUNTY LEVY	WEED AND PEST	HOSPITAL	CONSERVATION	TOTAL	TOTAL SD
12.000	1.000	3.000	0.850	56.479	\$53,173,456

TOTAL SD: \$65,055,548

BREAKDOWN OF COUNTY LEVY

LIBRARY	FIRE PROTECTION	GENERAL FUND	TOTAL	TOTAL COUNTY
1.443	0.500	5.936	7.879	\$15,888,084

Additional Mills Levied Against Portions of Above Districts

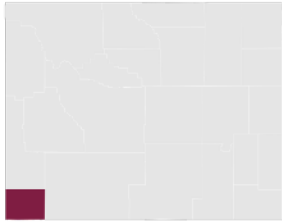
CITY OR TOWN	ASSESSED VALUATION	DISTRICT LOCATION	GENERAL LEVY	BONDS AND INTEREST	TOTAL LEVY	PROPERTY TAXES	TOTAL AGGREGATE LEVY*
Jackson	\$473,008,636	U-1	---	---	---	---	56.479

TOTAL MUNICIPAL TAXES: \$1,865,352

*Total of city or town levy and school district, county and countywide Special District levies. Additional Special District levies, which may also apply are listed below:

SPECIAL DISTRICTS	ASSESSED VALUATION	DISTRICT LOCATION	GENERAL LEVY	BONDS AND INTEREST	TOTAL LEVY	PROPERTY TAXES
Weed and Pest	\$2,064,988,556	U-1	1.000	---	1.000	\$2,064,989
Hospital Fund	\$2,064,988,556	U-1	3.000	---	3.000	\$6,194,966
Conservation	\$2,064,988,556	U-1	0.850	---	0.850	\$1,755,240
WATER AND SEWER						
Indian Paintbrush	\$11,792,302	U-1	8.000	---	8.000	\$94,338
Teton Village	\$290,911,709	U-1	3.500	---	3.500	\$1,018,191
FIRE						
Teton Village	\$290,911,709	U-1	0.155	---	0.155	\$45,091
Teton Village Obligation Bond	\$290,911,709	U-1	2.463	---	2.463	\$716,516

TOTAL SPECIAL DISTRICTS: \$11,889,331



UINTA COUNTY

2020 POPULATION: 20,450

ASSESSED VALUATION: \$349,868,164

PROPERTY TAX LEVY: \$22,538,645

Public School (K-12) Levies

SCHOOL DISTRICT	ASSESSED VALUATION	DISTRICT LEVY	BOCES/ VOCATIONAL	RECREATION	BONDS AND INTEREST	STATE AND COUNTY*
U-1	\$228,209,037	25.000	2.700	1.000	---	18.000
U-4	\$54,362,180	25.000	0.700	1.000	---	18.000
U-6	\$67,296,047	25.000	1.200	1.000	---	18.000

TOTAL STATE AND COUNTY: \$6,297,627

Additional Districtwide Mill Levies

COUNTY LEVY	FIRE	WEED AND PEST	TOTAL	TOTAL PER SD**
12.000	3.000	1.000	62.700	\$6,549,625
12.000	3.000	1.000	60.700	\$1,451,470
12.000	3.000	1.000	61.200	\$1,830,452

TOTAL SD: \$9,831,547

*6 Mill Mandatory County Levy + 12 Mill State School Foundation

**This excludes 18 Mill County and State Levy

BREAKDOWN OF COUNTY LEVY		TOTAL	TOTAL COUNTY
LIBRARY	GENERAL FUND	TOTAL	TOTAL
1.000	11.000	12.000	\$4,198,418

Additional Mills Levied Against Portions of Above Districts

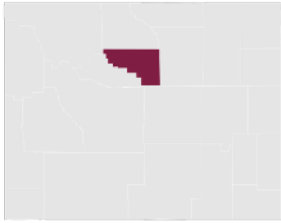
CITY OR TOWN	ASSESSED VALUATION	DISTRICT LOCATION	GENERAL LEVY	BONDS AND INTEREST	TOTAL LEVY	PROPERTY TAXES	TOTAL AGGREGATE LEVY*
Evanston	\$90,055,579	U-1	8.000	---	8.000	\$720,445	70.700
Bear River	\$3,991,414	U-1	8.000	---	8.000	\$31,931	70.700
Mountain View	\$11,124,271	U-4	8.000	---	8.000	\$88,994	68.700
Lyman	\$13,345,053	U-6	8.000	---	8.000	\$106,760	69.200

TOTAL MUNICIPAL TAXES: \$1,865,352

*Total of city or town levy and school district, county and countywide Special District levies. Additional Special District levies, which may also apply are listed below:

SPECIAL DISTRICTS	ASSESSED VALUATION	DISTRICT LOCATION	GENERAL LEVY	BONDS AND INTEREST	TOTAL LEVY	PROPERTY TAXES
CONSERVATION						
Bridger Valley	\$59,882,054	U-1	1.000	---	1.000	\$59,882
Uinta Co.	\$349,868,164	All	0.431	---	0.431	\$150,793
Ft Bridger W&S	\$1,909,552	U-4	8.000	---	8.000	\$15,276
Ft Bridger Cemetery	\$54,362,180	U-4	2.000	---	2.000	\$108,724
Uinta Fire	\$231,351,847	All	2.500	---	2.500	\$578,380
Uinta Co Weed and Pest	\$349,868,164	All	1.000	---	1.000	\$349,868

TOTAL SPECIAL DISTRICTS: \$1,262,923



WASHAKIE COUNTY

2020 POPULATION: 7,685
ASSESSED VALUATION: \$139,962,834
PROPERTY TAX LEVY: \$10,063,222

Public School (K-12) Levies

SCHOOL DISTRICT	ASSESSED VALUATION	DISTRICT LEVY	BOCES/ VOCATIONAL	RECREATION	BONDS AND INTEREST	STATE AND COUNTY*
U-1	\$108,786,197	25.000	---	1.000	6.150	18.000
U-2	\$31,176,637	25.000	---	0.962	---	18.000

TOTAL STATE AND COUNTY: \$2,519,331

*6 Mill Mandatory County Levy + 12 Mill State School Foundation

Additional Districtwide Mill Levies

COUNTY LEVY	CONSERVATION	WEED AND PEST	TOTAL	TOTAL PER SD**
12.000	1.000	1.000	64.160	\$3,497,476
12.000	1.000	1.000	57.962	\$809,408

TOTAL SD: \$4,306,884

**This excludes 18 Mill County and State Levy

BREAKDOWN OF COUNTY LEVY

HOSPITAL	LIBRARY	FAIR	GENERAL FUND	TOTAL	TOTAL COUNTY
0.536	1.675	0.464	9.325	12.000	\$1,679,554

Additional Mills Levied Against Portions of Above Districts

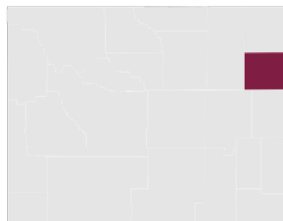
CITY OR TOWN	ASSESSED VALUATION	DISTRICT LOCATION	GENERAL LEVY	BONDS AND INTEREST	TOTAL LEVY	PROPERTY TAXES	TOTAL AGGREGATE LEVY*
Worland	\$45,531,604	U-1	5.000	---	5.000	\$227,658	69.150
Ten Sleep	\$2,896,136	U-2	8.000	---	8.000	\$23,169	65.962

TOTAL MUNICIPAL TAXES: \$250,827

*Total of city or town levy and school district, county and countywide Special District levies. Additional Special District levies, which may also apply are listed below:

SPECIAL DISTRICTS	ASSESSED VALUATION	DISTRICT LOCATION	GENERAL LEVY	BONDS AND INTEREST	TOTAL LEVY	PROPERTY TAXES
COUNTYWIDE						
Conservation	\$139,962,834	All	1.000	---	1.000	\$139,963
Weed and Pest	\$139,962,834	All	1.000	---	1.000	\$139,963
Weed and Pest Knapweed	\$139,962,834	All	1.000	---	1.000	\$139,963
Ten Sleep Solid Waste	\$24,025,741	U-1	3.000	---	3.000	\$72,077
Worland Solid Waste	\$108,786,197	U-2	3.000	---	3.000	\$326,359
Ten Sleep Cemetery	\$31,176,637	U-2	2.473	---	2.473	\$77,100
FIRE						
Ten Sleep	\$28,280,501	U-2	3.000	---	3.000	\$84,842
Worland	\$108,786,197	U-1	3.000	---	3.000	\$326,359

TOTAL SPECIAL DISTRICTS: \$1,306,626



WESTON COUNTY

2020 POPULATION: 6,838

ASSESSED VALUATION: \$143,344,121

PROPERTY TAX LEVY: \$10,510,796

Public School (K-12) Levies

SCHOOL DISTRICT	ASSESSED VALUATION	DISTRICT LEVY	BOCES/ VOCATIONAL	RECREATION	BONDS AND INTEREST	STATE AND COUNTY
U-1	\$109,383,208	25.000	0.500	1.000	---	18.000
U-7	\$33,960,913	25.000	0.500	1.000	---	18.000

TOTAL STATE AND COUNTY: \$2,580,194

**6 Mill Mandatory County Levy + 12 Mill State School*

Additional Districtwide Mill Levies

COUNTY LEVY	SOLID WASTE	WEED AND PEST	FIRE	NATURAL RESOURCES	HOSPITAL	MUSEUM	TOTAL	TOTAL PER SD**
12.000	1.000	1.000	3.000	1.000	6.000	1.000	71.500	\$2,898,655
12.000	1.000	1.000	3.000	1.000	6.000	1.000	71.500	\$899,964

TOTAL SD: \$3,798,619

***This excludes 18 Mill County and State Levy*

BREAKDOWN OF COUNTY LEVY

TOTAL COUNTY

The 12 Mill County Levy is allocated only to the Weston County General Fund

\$1,720,129

Additional Mills Levied Against Portions of Above Districts

CITY OR TOWN	ASSESSED VALUATION	DISTRICT LOCATION	GENERAL LEVY	BONDS AND INTEREST	TOTAL LEVY	PROPERTY TAXES	TOTAL AGGREGATE LEVY*
Newcastle	\$21,279,413	U-1	8.000	---	8.000	\$170,235	79.500
Newcastle	\$1,682	U-1	8.000	---	8.000	\$13	79.500
Upton	\$8,039,586	U-7	8.000	---	8.000	\$64,317	79.500
Upton	\$2,651	U-7	8.000	---	8.000	\$21	79.500

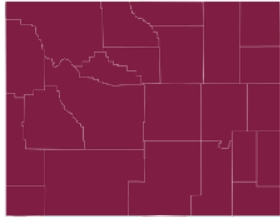
TOTAL MUNICIPAL TAXES: \$234,586

**Total of city or town levy and school district, county and countywide special district levies. Additional Special district levies, which may also apply are listed on the following page*

WESTON COUNTY

SPECIAL DISTRICTS	ASSESSED VALUATION	DISTRICT LOCATION	GENERAL LEVY	BONDS AND INTEREST	TOTAL LEVY	PROPERTY TAXES
IMPROVEMENT AND SERVICE						
Cambria	\$2,360,669	U-1	---	---	---	---
Canyon	\$957,037	U-1	---	---	---	---
Sweetwater	\$545,471	U-1	---	---	---	---
Osage	\$1,044,287	U-1	---	---	---	---
WATER						
Osage	\$1,172,507	U-1	---	---	---	---
Salt Creek	\$4,018,795	U-1	---	---	---	---
Sunset Ranch	\$643,065	U-1	6.000	---	6.000	\$3,858
Central Weston Solid Waste	\$7,129,640	U-1	3.000	---	3.000	\$21,389
COUNTYWIDE						
Weed and Pest	\$143,344,121	All	1.000	---	1.000	\$143,344
Weed and Pest, Leafy Spurge	\$143,344,121	All	1.000	---	1.000	\$143,344
Fire	\$114,020,789	All	3.000	---	3.000	\$342,062
Museum	\$143,344,121	All	1.000	---	1.000	\$143,344
Natural Resource	\$111,219,181	All	1.000	---	1.000	\$111,219
Solid Waste	\$136,214,481	All	3.000	---	3.000	\$408,643
Special Hospital	\$143,344,121	All	6.000	---	6.000	\$860,065

TOTAL SPECIAL DISTRICTS: \$2,177,268



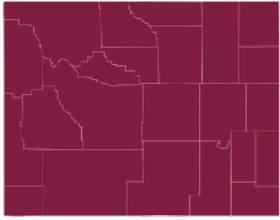
CEMETERY DISTRICTS

Cemetery special districts provide and maintain cemeteries and are required to keep them to a uniform standard across their district. Cities and towns in cemetery special districts are not allowed to run their own cemeteries, so the special district is the sole provider in the areas they exist. Their powers are provided for under W.S. 35-8-303 and limited to a 3 mill levy under 35-8-314.

COUNTY	ASSESSED VALUATION	DISTRICT LOCATION	GENERAL LEVY	BONDS AND INTEREST	TOTAL LEVY	PROPERTY TAX
BIG HORN						
Burlington	\$8,278,545	U-1, 3, 4	3.000	---	3.000	\$24,836
Bryon	\$54,188,216	U-1, 3, 4	3.000	---	3.000	\$162,565
Cowley	\$18,207,117	U-1, 2	3.000	---	3.000	\$54,621
Deaver-Frannie	\$8,598,691	U-1	2.130	---	2.130	\$18,315
Emblem	\$2,901,566	U-1, 3	3.000	---	3.000	\$8,705
Hyattville	\$6,752,228	U-4	1.852	---	1.852	\$12,505
Lovell	\$58,349,381	U-1, 2, 3	3.000	---	3.000	\$175,048
Otto	\$3,923,658	U-1, 4	3.000	---	3.000	\$11,771
So Central	\$25,409,927	U-3	3.000	---	3.000	\$76,230
CAMPBELL						
Campbell County	\$4,242,015,313	U-1	0.826	---	0.826	\$3,503,905
CARBON						
Reader	\$6,158,796	U-1	3.000	---	3.000	\$18,476
Baggs	\$204,566,153	U-1	0.100	---	0.100	\$20,457
Saratoga	\$42,106,996	U-2	3.000	---	3.000	\$126,321
CONVERSE						
Glenrock	\$187,145,698	U-2	1.336	---	1.336	\$250,027
FREMONT						
Dubois	\$46,888,800	U-2	2.112	---	2.112	\$99,029
Shoshoni/Lysite	\$17,188,927	U-24	1.266	---	1.266	\$135,701
Mountain View	\$230,649,126	U-6, 24, 25, 38	3.000	---	3.000	\$691,918
GOSHEN						
Chugwater	\$1,533,544	U-1	2.000	---	2.000	\$3,067
Ft Laramie	\$21,491,430	U-1	1.170	---	1.170	\$25,145
LaGrange	\$9,145,468	U-1	2.000	---	2.000	\$18,291
HOT SPRINGS						
Hot Springs County	\$156,160,138	U-1	2.800	---	2.800	\$437,248
JOHNSON						
Johnson County	\$314,732,672	U-1	1.000	---	1.000	\$235,105

CEMETERY DISTRICTS

COUNTY	ASSESSED VALUATION	DISTRICT LOCATION	GENERAL LEVY	BONDS AND INTEREST	TOTAL LEVY	PROPERTY TAX
LINCOLN						
Auburn	\$8,028,238	U-2	3.000	---	3.000	\$24,085
Bedford	\$25,824,299	U-2	0.503	---	0.503	\$12,990
Cokeville	\$21,902,044	U-2	2.283	---	2.283	\$50,002
Etna	\$91,847,979	U-2	0.544	---	0.544	\$49,965
Fairview	\$11,036,929	U-2	0.997	---	0.997	\$11,004
Freedom	\$10,497,763	U-2	1.143	---	1.143	\$11,999
Grover	\$6,174,880	U-2	3.000	---	3.000	\$18,525
Smoot	\$9,517,170	U-2	3.000	---	3.000	\$28,552
So Lincoln	\$473,231,952	U-1	0.96	---	0.96	\$454,303
Thayne	\$44,419,775	U-2	---	---	---	---
PARK						
Riverside	\$346,000,880	U-1, 6	2.000	---	2.000	\$692,002
Crown Hill	\$181,805,961	U-1	2.688	---	2.688	\$488,694
Meeteetsee	\$108,150,767	U-1, 6, 16	0.933	---	0.933	\$100,905
Bennett Butte	\$16,379,657	U-1	0.980	---	0.980	\$16,052
Deaver Frannie	\$12,536,157	U-31, 32, 34	2.130	---	2.130	\$26,702
PLATTE						
Chugwater	\$6,783,787	U-1	2.000	---	1.000	\$13,568
SUBLETTE						
Upper Green River	\$1,838,928,361	U-1	0.930	---	0.930	\$1,710,203
Big Piney	\$326,301,145	U-9	1.050	---	1.050	\$342,616
SWEETWATER						
Eden	\$44,907,599	U-1	2.780	---	2.780	\$124,843
UINTA						
Fort Bridger	\$54,362,180	U-4	2.000	---	2.000	\$108,724
WASHAKIE						
Ten Sleep	\$31,176,637	U-2	2.473	---	2.473	\$77,100



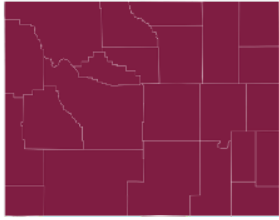
CONSERVATION DISTRICTS

Conservation special districts perform surveys and research on range management, erosion, floods and the preservation of water and the works projects needed in an area. They also conduct regular demonstrations of techniques in these areas to help area businesses improve their use of resources. They regularly produce plans for future conservation efforts and are limited to 1 mill per every dollar assessed levy under W.S. 11-16-133. Their powers are provided for under W.S. 11-16-122.

COUNTY	ASSESSED VALUATION	DISTRICT LOCATION	GENERAL LEVY	BONDS AND INTEREST	TOTAL LEVY	PROPERTY TAX
ALBANY						
Laramie Rivers	\$479,321,659	U-1	1.000	---	1.000	\$479,322
BIG HORN						
Shoshone	\$137,697,892	U-2	0.500	---	0.500	\$68,849
So Big Horn	\$92,762,445	U-1, 3, 4	0.500	---	0.500	\$46,381
CARBON						
Savery Little Snake River	\$9,887,077	U-1	1.000	---	1.000	\$9,887
Little Snake River	\$210,557,560	U-1	1.000	---	1.000	\$210,558
Encampment/ Saratoga/ Rawlins	\$323,074,208	U-1	1.000	---	1.000	\$323,074
Medicine Bow	\$104,777,675	U-1	1.000	---	1.000	\$104,778
CONVERSE						
Converse County	\$2,358,035,588	U-1, 2	1.250	---	1.250	\$2,947,544
CROOK						
Crook County Natural Resources	\$214,543,363	U-1	---	---	---	---
FREMONT						
Popo Agie	\$208,649,126	U-1, 21	1.000	---	1.000	\$208,649
Dubois/Crow	\$89,111,955	U-2	0.750	---	0.750	\$66,834
Lower Wind	\$329,932,309	All	0.909	---	0.909	\$299,908
GOSHEN						
Lingle/ Ft Laramie	\$44,910,841	U-1	1.000	---	1.000	\$44,911
North Platte	\$125,012,510	U-1	1.000	---	1.000	\$125,013
South Goshen	\$36,427,274	U-1	1.000	---	1.000	\$36,427
JOHNSON						
Powder River	\$121,855,582	U-1	1.000	---	1.000	\$121,856
Clear Creek	\$192,877,090	U-1	1.000	---	1.000	\$162,017
LARAMIE						
Laramie County	\$2,223,583,159	All	0.500	---	0.500	\$1,111,797

CONSERVATION DISTRICTS

COUNTY	ASSESSED VALUATION	DISTRICT LOCATION	GENERAL LEVY	BONDS AND INTEREST	TOTAL LEVY	PROPERTY TAX
NIOBRARA						
Soil Conservation	\$124,177,155	U-1	1.000	---	1.000	\$124,177
PARK						
Park County	\$105,614,702	All	1.000	---	1.000	\$105,615
PLATTE						
Platte County	\$212,962,685	All	1.000	---	2.000	\$212,963
SUBLETTE						
Sublette County	\$2,165,229,506	All	---	---	---	---
TETON						
Teton County	\$2,064,988,556	U-1	0.850	---	0.850	\$1,755,240
UINTA						
Bridger Valley	\$59,882,054	U-1	1.000	---	1.000	\$59,882
Uinta Co.	\$349,868,164	All	0.431	---	0.431	\$150,793
WASHAKIE						
Washakie County	\$139,962,834	All	1.000	---	1.000	\$139,963
WESTON						
Natural Resource	\$111,219,181	All	1.000	---	1.000	\$111,219



FIRE PROTECTION DISTRICTS

Fire special districts are charged with providing not only fire protection but imposing fire safety standards and taking preventative measures in their respective districts. Their powers are provided for under W.S. 35-9-201 and limited to 3 mills per every dollar assessed to raise funds for their operations under W.S. 35-9-203. This is also based on the assessed value of the proportion of the county they cover and its estimated needs.

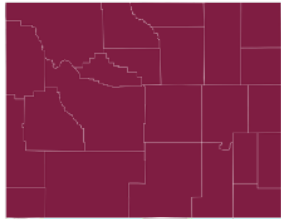
COUNTY	ASSESSED VALUATION	DISTRICT LOCATION	GENERAL LEVY	BONDS AND INTEREST	TOTAL LEVY	PROPERTY TAX
ALBANY						
Fire District #1	\$172,351,180	U-1	3.000	---	3.000	\$517,054
BIG HORN						
Park County 1	\$341,179	U-1	3.000	---	3.000	\$1,024
Fire Protection District 1, Lovell	109,519,774	U-2	2.500	---	2.500	\$273,799
Fire Protection District 2, Basin	15,825,181	U-4	3.000	---	3.000	\$47,476
Fire Protection District 3, Manderson	9,349,636	U-4	3.000	---	3.000	\$28,049
Fire Protection District 4, Otto	14,308,828	U-1	3.000	---	3.000	\$42,926
Fire Protection District 5	7,045,204	U-1	3.000	---	3.000	\$21,136
FREMONT						
Jeffrey	\$10,252,914	U-1	3.000	---	3.000	\$30,759
Dubois	\$46,888,800	U-2	3.000	---	3.000	\$140,666
Fremont County	361,343,771	All	3.000	---	3.000	\$1,084,031
Riverton	129,489,344	U-25, 38	3.000	---	3.000	\$388,648
GOSHEN						
Torrington	\$46,772,343	U-1	3.000	---	3.000	\$140,317
Prairie Center	20,841,544	U-1	3.000	---	3.000	\$62,525
Chugwater	1,533,544	U-1	3.000	---	3.000	\$4,601
Yoder	11,858,225	U-1	3.000	---	3.000	\$35,575
Veteran Rural	9,159,371	U-1	3.000	---	3.000	\$27,478
Hawk Springs	8,015,419	U-1	3.000	---	3.000	\$24,046
Huntley	11,100,042	U-1	3.000	---	3.000	\$33,300
LaGrange	12,191,069	U-1	3.000	---	3.000	\$36,573
Lingle	15,682,884	U-1	3.000	---	3.000	\$47,049
Jay Em	6,551,605	U-2	3.000	---	3.000	\$19,655
Fort Laramie	17,461,139	U-1	3.000	---	3.000	\$52,383
HOT SPRINGS						
Hot Springs County	\$132,821,058	U-1	3.000	---	3.000	\$398,463

FIRE PROTECTION DISTRICTS

COUNTY	ASSESSED VALUATION	DISTRICT LOCATION	GENERAL LEVY	BONDS AND INTEREST	TOTAL LEVY	PROPERTY TAX
JOHNSON						
Johnson Co	\$144,295,298	U-1	2.000	---	2.000	\$245,302
Powder River	\$119,945,871	U-1	2.000	---	2.000	\$194,312
LARAMIE						
#1	\$426,546,624	U-1	3.000	---	3.000	\$1,279,640
#1 Bond	\$426,546,624	U-1	0.350	---	0.350	\$149,291
#2	\$482,792,967	U-1	3.000	---	3.000	\$1,448,379
#3	\$38,597,739	U-2	3.000	---	3.000	\$115,793
#4	\$157,510,642	U-2	2.220	---	2.220	\$349,674
#5	\$30,865,678	U-2	3.000	---	3.000	\$92,597
#6	\$256,332,329	U-2	3.000	---	3.000	\$768,997
#8	\$21,666,792	U-1	3.000	---	3.000	\$65,000
#9	\$3,195,697	U-1	3.000	---	3.000	\$9,587
#10	\$31,958,220	U-1	3.000		3.000	\$95,875
LINCOLN						
Alpine	\$80,254,215	U-2	3.000	---	3.000	\$240,763
Bear River	\$14,255,349	U-2	3.000	---	3.000	\$42,766
So Lincoln	\$438,732,823	U-1, 2, 9	0.390	---	0.390	\$171,106
Upper Valley	\$46,684,407	U-2	2.142	---	2.142	\$99,998
NATRONA						
Casper Mtn	\$18,905,457	U-1	3.000	---	3.000	\$56,716
Natrona Co	\$611,522,999	U-1	3.000	---	3.000	\$1,834,569
NIOBRARA						
Rural #1	\$114,346,028	U-1	3.000	---	3.000	\$343,038
PARK						
Park Co 1	\$183,362,614	U-1, 31, 32, 34	3.000	---	3.000	\$550,088
Park Co 2	\$385,863,803	U-6	3.000	---	3.000	\$1,157,591
Meeteetsee	\$108,128,940	U-16	3.000	---	3.000	\$324,387
Park Co 4	\$16,379,657	U-1	3.000	---	3.000	\$49,139
Big Horn Co 5	\$12,395,672	U-31	3.000	---	3.000	\$37,187

FIRE PROTECTION DISTRICTS

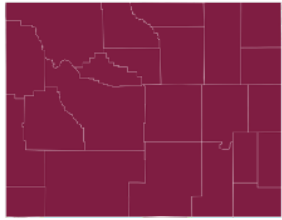
COUNTY	ASSESSED VALUATION	DISTRICT LOCATION	GENERAL LEVY	BONDS AND INTEREST	TOTAL LEVY	PROPERTY TAX
PLATTE						
Chugwater	\$13,125,766	U-1	3.000	---	1.000	\$39,377
Guernsey Rural	\$35,202,183	U-2	2.500	---	1.000	\$88,005
1F	\$80,373,611	U-1	3.000	---	2.000	\$241,121
2F	\$28,545,885	U-1	2.500	---	6.000	\$71,365
Antelope Gap	\$12,601,525	U-1	2.500	---	2.500	\$31,504
SHERIDAN						
Big Horn	\$64,848,700	U-1	3.000	---	3.000	\$194,546
Dayton	\$10,966,222	U-1	3.000	---	3.000	\$32,899
Story	\$25,790,944	U-1	3.000	---	3.000	\$77,373
Tongue River	\$15,919,531	U-1	3.000	---	3.000	\$47,759
Arvada/Clearmont	\$36,929,177	U-2, 3	3.000	---	3.000	\$110,788
Sheridan Rural	\$78,083,304	U-1, 2	3.000	---	3.000	\$234,250
SWEETWATER						
			18.000			
Reliance	\$5,744,119	U-1	3.000	---	3.000	\$17,232
Eden-Farson	\$44,907,599	U-1	2.895	---	2.895	\$134,723
Jamestown	\$5,237,346	U-2	3.000	---	3.000	\$15,712
Sweetwater Co	\$603,629,857	All	3.000	---	3.000	\$1,810,890
TETON						
Teton Village	\$290,911,709	U-1	0.155	---	0.155	\$45,091
TV Obligation Bond	\$290,911,709	U-1	2.463	---	2.463	\$716,516
UINTA						
Unita County	\$231,351,847	All	2.500	---	2.500	\$578,380
WASHAKIE						
Ten Sleep	\$28,280,501	U-2	3.000	---	3.000	\$84,842
Worland	\$108,786,197	U-1	3.000	---	3.000	\$326,359
WESTON						
Weston County	\$114,020,789	All	3.000	---	3.000	\$342,062



HOSPITAL DISTRICTS

The Hospital and Health special districts provide funding for the maintenance and construction of health facilities including hospitals, mental hospitals, and clinics. These funds also help hospitals to provide care to those who are unable to pay. The Hospital district's powers are provided for under W.S. 35-2-403 and W.S. 18-8-301 and limited to a 6 mill levy for operation under W.S. 35-2-414.

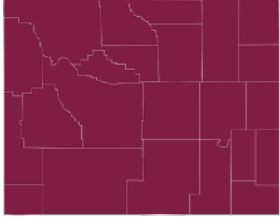
COUNTY	ASSESSED VALUATION	DISTRICT LOCATION	GENERAL LEVY	BONDS AND INTEREST	TOTAL LEVY	PROPERTY TAX
ALBANY						
Ivinson Memorial	\$479,321,659	U-1	3.000	---	3.000	\$1,437,659
BIG HORN						
No Big Horn	\$139,193,831	U-1, 2, 3	3.000	---	3.000	\$417,581
No Big Horn Additional	\$139,193,831	U-1, 2, 3	3.000	---	3.000	\$417,581
So Big Horn	\$90,601,639	U-1, 3, 4	3.000	---	3.000	\$271,805
So Big Horn Additional	\$90,601,639	U-1, 3, 4	3.000	---	3.000	\$271,805
CAMPBELL						
Campbell County	\$4,242,015,313	U-1	3.000	---	3.000	\$12,726,046
CONVERSE						
Glenrock	\$186,759,708	U-2	2.678	---	2.678	\$500,142
CROOK						
Crook County	\$214,543,363	U-1	3.000	---	3.000	\$643,630
HOT SPRINGS						
Hot Springs County	\$156,160,138	U-1	3.000	---	3.000	\$468,480
JOHNSON						
Johnson County	\$314,732,672	U-1	3.000	---	3.000	\$944,198
LINCOLN						
Cokeville	\$21,902,044	U-2	3.000	---	3.000	\$65,706
No Lincoln	\$247,413,352	U-2, 9	3.000	---	3.000	\$742,240
So Lincoln	\$473,231,952	U-1	4.000	---	4.000	\$1,892,928
NIOBRARA						
Niobrara County	\$124,177,155	U-1	6.000	---	6.000	\$745,063
PARK						
West Park	\$485,658,365	U-1, 6, 16	3.000	---	3.000	\$1,456,975
Powell	\$194,342,118	U-1, 31, 32, 34	3.000	---	3.000	\$583,026
PLATTE						
Platte County	\$212,962,685	All	6.000	---	3.000	\$1,277,776
SWEETWATER						
Castle Rock	\$857,450,685	U-2	3.000	---	3.000	\$2,572,352
TETON						
Teton County	\$2,064,988,556	U-1	3.000	---	3.000	\$6,194,966
WESTON						
Special	\$143,344,121	All	6.000	---	6.000	\$860,065



IMPROVEMENT AND DEVELOPMENT DISTRICTS

Improvement special districts construct improvements or acquire improvements by contract. They also furnish local services to make local improvements or improve local facilities. They work on (but are not limited to) roads, sidewalks, streetlights, parks, trash pick-up and water, in addition to a myriad of other services. They may only levy for bonds and interest under W.S. 18-12-134 and their powers are provided for under W.S. 18-12-112. Development special districts mostly work on urban renewal and are limited to a 30 mill levy on commercial and industrial property under W.S. 15-9-217; their powers are provided for under W.S. 15-9-203.

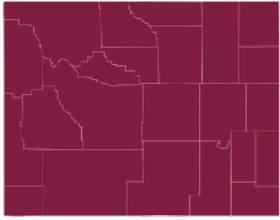
COUNTY	ASSESSED VALUATION	DISTRICT LOCATION	GENERAL LEVY	BONDS AND INTEREST	TOTAL LEVY	PROPERTY TAX
CROOK						
Tower Ridge	\$189,317	U-1	---	---	---	---
Vista West	\$582,704	U-1	---	---	---	---
Sundance Canyon Ranch	\$1,068,247	U-1	---	---	---	---
Kara Circle and Winder Way	\$288,868	U-1	---	---	---	---
GOSHEN						
PV Estates	\$470,349	All	8.000	---	8.000	\$3,763
LARAMIE						
Deike Estates Improvement	\$543,028	---	---	---	---	---
NATRONA						
East Vista West	\$301,364	U-1	---	---	---	---
NIOBRARA						
Special Management	\$122,331,572	U-1	1.000	---	1.000	\$122,332
SUBLETTE						
Redstone	\$1,170,041	U-1	---	---	---	---
Boulder Lake	\$1,555,017	U-1	---	---	---	---
Hoback Ranch	\$4,485,557	U-1	---	---	---	---
High Meadow Water	\$4,515,515	U-1	6.000	---	6.000	\$27,093
SWEETWATER						
Eden	\$44,907,599	U-1	8.321	---	8.321	\$373,676
Clearview	\$1,770,093	U-1	---	---	---	---
WESTON						
Cambria	\$2,360,669	U-1	---	---	---	---
Canyon	\$957,037	U-1	---	---	---	---
Sweetwater	\$545,471	U-1	---	---	---	---
Osage	\$1,044,287	U-1	---	---	---	---



RECREATION DISTRICTS

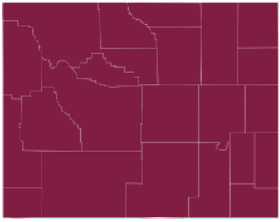
Recreation special districts provide a wide range of services including but not limited to: acquiring land for parks and airports, building public auditoriums and athletic fields, hiring trained recreation supervisors, building civic centers, controlling, maintaining and managing these facilities and spending money for recreational purposes. Recreation special districts' powers are provided for under W.S. 18-9-201 and are limited to a 1 mill levy under W.S. 18-9-201.

COUNTY	ASSESSED VALUATION	GENERAL LEVY	BONDS AND INTEREST	TOTAL LEVY	PROPERTY TAX
ALBANY					
U-1	\$479,321,659	1.000	---	1.000	\$479,321
BIG HORN					
U-1	\$56,160,614	1.000	---	1.000	\$56,161
U-2	\$53,694,296	1.000	---	1.000	\$53,694
U-3	\$84,611,879	1.000	---	1.000	\$84,612
U-4	\$36,524,434	1.000	---	1.000	\$36,524
CAMPBELL					
U-1	\$4,242,015,313	1.000	---	1.000	\$4,242,015
CARBON					
U-1	\$463,103,547	1.000	---	1.000	\$463,104
U-2	\$175,305,896	1.000	---	1.000	\$175,306
CONVERSE					
U-1	\$1,889,506,465	1.000	---	1.000	\$1,889,506
U-2	\$468,529,123	1.000	---	1.000	\$468,529
CROOK					
U-1	\$214,543,363	---	---	---	---
FREMONT					
U-1	\$189,158,176	1.000	---	1.000	\$189,158
U-2	\$81,215,629	1.000	---	1.000	\$81,216
U-6	\$50,352,854	0.750	---	0.750	\$37,900
U-14	\$6,384,265	1.000	---	1.000	\$6,384
U-21	\$13,106,958	1.000	---	1.000	\$13,107
U-24	\$119,060,575	1.000	---	1.000	\$119,061
U-25	\$163,117,268	1.000	---	1.000	\$163,117
U-38	\$5,297,584	1.000	---	1.000	\$5,298
GOSHEN					
U-1	\$202,720,742	1.000	---	1.000	\$202,721
U-1 Platte	\$1,541,534	1.000	---	1.000	\$1,542
U-2 Platte	\$330,404	1.000	---	1.000	\$330
U-1 Niobrara	\$1,757,945	1.000	---	1.000	\$1,758



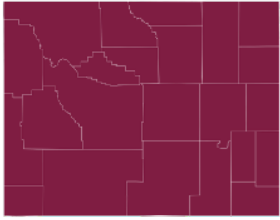
RECREATION DISTRICTS

COUNTY	ASSESSED VALUATION	GENERAL LEVY	BONDS AND INTEREST	TOTAL LEVY	PROPERTY TAX
HOT SPRINGS					
U-1	\$156,160,138	1.000	---	1.000	\$156,160
JOHNSON					
School District 1	\$314,732,672	1.000	---	1.000	\$314,733
LARAMIE					
School District 1	\$1,740,286,802	1.000	---	1.000	\$1,740,287
School District 2	\$483,306,388	1.000	---	1.000	\$483,306
LINCOLN					
School District 1	\$403,375,699	1.000	---	1.000	\$403,376
School District 2	\$296,870,457	---	---	---	---
School District 9	\$42,301,192	1.000	---	1.000	\$42,301
NATRONA					
School District 1	\$1,294,805,942	1.000	---	1.000	\$1,294,806
NIOBRARA					
U-1	\$124,177,155	1.000	---	1.000	\$124,177
PARK					
School District 1	\$209,407,975	1.000	---	1.000	\$209,408
School District 6	\$378,712,337	1.000	---	1.000	\$378,712
School District 16	\$105,614,702	1.000	---	1.000	\$105,615
Big Horn SD 31	\$5,618,376	1.000	---	1.000	\$5,618
Big Horn SD 32	\$4,832,049	1.000	---	1.000	\$4,832
Big Horn SD 34	\$2,085,732	1.000	---	1.000	\$2,086
PLATTE					
School District 1	\$166,621,804	1.000	---	1.000	\$166,622
School District 2	\$45,653,688	1.000	---	1.000	\$45,654
Goshen SD 1	\$687,193	1.000	---	1.000	\$687
SHERIDAN					
School District 1	\$108,174,906	1.000	---	1.000	\$108,175
School District 2	\$342,693,158	1.000	---	1.000	\$342,693
School District 3	\$20,631,121	1.000	---	1.000	\$20,631



RECREATION DISTRICTS

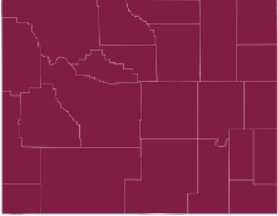
COUNTY	ASSESSED VALUATION	GENERAL LEVY	BONDS AND INTEREST	TOTAL LEVY	PROPERTY TAX
SUBLETTE					
U-1	\$1,838,928,361	1.000	---	1.000	\$1,838,928
U-9	\$326,301,145	1.000	---	1.000	\$326,301
SWEETWATER					
U-1	\$1,324,714,970	1.000	---	1.000	\$1,324,715
U-2	\$984,342,749	1.000	---	1.000	\$984,343
U-1 Carbon	\$59,634,985	1.000	---	1.000	\$59,635
TETON					
U-1	\$2,064,988,556	0.250	---	0.250	\$516,247
UINTA					
U-1	\$228,209,037	1.000	---	1.000	\$228,209
U-4	\$54,362,180	1.000	---	1.000	\$54,362
U-6	\$67,296,047	1.000	---	1.000	\$67,296
WASHAKIE					
U-1	\$108,786,197	1.000	---	1.000	\$108,786
U-2	\$31,176,637	0.962	---	0.962	\$29,992
WESTON					
U-1	\$109,383,208	1.000	---	1.000	\$109,383
U-7	\$33,960,913	1.000	---	1.000	\$33,961



RURAL HEALTH DISTRICTS

Rural health special districts provide funding for the maintenance and construction of health facilities. These funds also help hospitals to provide care to those who are unable to pay. Rural Healthcare districts' powers are provided for under W.S. 35-2- 703 and W.S. 18-8-301 and are limited to a 4 mill levy under W.S. 35-2-708.

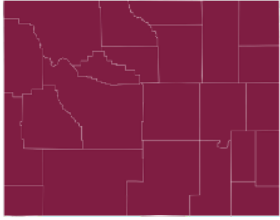
COUNTY	ASSESSED VALUATION	DISTRICT LOCATION	GENERAL LEVY	BONDS AND INTEREST	TOTAL LEVY	PROPERTY TAX
BIG HORN						
Rural Health	\$90,914,024	U-3,4	2.000	- - -	2.000	\$181,828
CARBON						
Little Snake River	\$211,891,346	U-1	2.000	- - -	2.000	\$423,783
Medicine Bow	\$52,329,198	U-1	4.000	- - -	4.000	\$209,317
JOHNSON						
Johnson County	\$314,732,672	U-1	2.000	- - -	2.000	\$629,465
SUBLETTE						
Sublette County	\$2,165,229,506	All	2.000	- - -	2.000	\$4,330,459
SWEETWATER						
High Desert Rural	\$507,325,224	U-1	0.856	- - -	0.856	\$434,270
Eden Rural	\$44,907,599	U-1	2.000	- - -	2.000	\$89,815



SENIOR CITIZENS DISTRICTS

Senior Citizen special districts provide programs and services that may include senior citizen centers and programs of nutrition, health and/or transit. They may also contract out these services if the provider meets several requirements. The Senior Citizen special districts' powers are provided for under W.S. 18-15-104 and are limited to a 2 mill levy under W.S. 18-15-110.

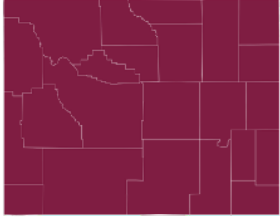
COUNTY	ASSESSED VALUATION	DISTRICT LOCATION	GENERAL LEVY	BONDS AND INTEREST	TOTAL LEVY	PROPERTY TAX
BIG HORN						
No Big Horn	\$139,193,831	U-1,2,3	1.000	- - -	1.000	\$139,194
So Big Horn	\$90,601,223	U-1,3,4	1.000	- - -	1.000	\$90,602
CONVERSE						
Converse County	\$2,358,035,588	U-1,2	1.250	- - -	1.250	\$2,947,544
CROOK						
Crook County	\$214,543,363	U-1	1.000	- - -	1.000	\$214,543
NIOBRARA						
Niobrara County	\$124,177,155	U-1	1.000	- - -	1.000	\$124,177
PLATTE						
Platte County	\$212,962,685	All	2.000	- - -	2.500	\$425,925



SOLID WASTE DISTRICTS

Solid Waste special districts purchase land or reclaim excavated or substandard land for the disposal of solid waste, along with regulating solid waste disposal. Their powers are provided for under W.S. 18-11-102 and are limited to a 3 mill levy under W.S. 18-11-103.

COUNTY	ASSESSED VALUATION	DISTRICT LOCATION	GENERAL LEVY	BONDS AND INTEREST	TOTAL LEVY	PROPERTY TAX
BIG HORN						
Bryon	\$53,697,438	U-1,2,3	3.000	---	3.000	\$161,092
Big Horn County	\$176,724,558	U-1,2,3,4	---	---	---	---
CARBON						
Baggs	\$211,891,346	U-1	2.500	---	2.500	\$529,728
Upper Platte River	\$69,921,686	U-1	---	---	---	---
CONVERSE						
Glenrock	\$468,529,123	U-2	3.000	---	3.000	\$1,405,587
FREMONT						
Fremont County	\$627,693,309	All	3.000	---	3.000	\$1,883,080
JOHNSON						
Johnson County	\$314,732,672	U-1	1.000	---	1.000	\$314,733
LARAMIE						
Laramie County	\$353,887,310	U-2	3.000	---	3.000	\$1,449,919
SWEETWATER						
#1	\$840,107,190	U-1	2.423	---	2.423	\$2,035,580
#2	\$666,420,961	U-2	3.000	---	3.000	\$1,521,976
Eden	\$42,888,127	U-1	3.000	---	3.000	\$130,007
WASHAKIE						
Ten Sleep	\$24,025,741	U-1	3.000	---	3.000	\$72,077
Worland	\$108,786,197	U-2	3.000	---	3.000	\$326,359
WESTON						
Weston County	\$136,214,481	All	3.000	---	3.000	\$408,643
Newcastle	\$7,129,640	U-1	3.000	---	3.000	\$21,389



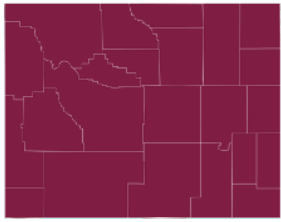
WATER AND SEWER DISTRICTS

Water and Sewer special districts provide and treat water for domestic purposes and distribute water, in addition to acquiring water rights and facilities and water lines. They also provide sanitary sewers, sewage treatment facilities, disposal plants, treatment and disposal works, storm sewers and flood and surface drainage, among other things. They cannot include towns or cities in their special district without the town or cities written consent. Their powers are provided for under W.S. 41-10-113 and limited to an 8 mill levy under W.S. 41-10-114.

COUNTY	ASSESSED VALUATION	DISTRICT LOCATION	GENERAL LEVY	BONDS AND INTEREST	TOTAL LEVY	PROPERTY TAX
ALBANY						
So Laramie	\$11,366,756	U-1	8.000	---	8.000	\$90,934
CAMPBELL						
Heritage Village	\$4,105,191	U-1	8.000	---	8.000	\$31,842
Rocky Point	\$715,937	U-1	8.000	---	8.000	\$5,727
Rocky Point Maintenance	\$715,937	U-1	8.900		8.900	\$6,372
Wright	\$13,371,176	U-1	8.000	---	8.000	\$109,849
CROOK						
Aladdin Water	\$121,605	U-1	---	---	---	---
Crook County Irrigation	\$214,543,363	U-1	---	---	---	---
FREMONT						
Jeffrey City	\$297,830	U-1	8.000	---	8.000	\$2,383
GOSHEN						
So Torrington	\$2,901,064	U-1	8.000	---	8.000	\$23,209
West Highway	\$4,242,070	U-1	8.000	---	8.000	\$33,937
Hawk Springs	\$241,487	U-2	8.000	---	8.000	\$1,932
HOT SPRINGS						
So Thermopolis	\$5,807,263	U-1	8.000	---	8.000	\$46,458
Lucerne	\$5,362,553	U-1	4.000	---	4.000	\$21,450
Owl Creek	\$2,346,332	U-1	---	---	---	---

WATER AND SEWER DISTRICTS

COUNTY	ASSESSED VALUATION	DISTRICT LOCATION	GENERAL LEVY	BONDS AND INTEREST	TOTAL LEVY	PROPERTY TAX
LARAMIE						
Carpenter	\$444,761	U-2	8.000	---	8.000	\$3,558
So Cheyenne	\$54,480,077	U-1	8.000	---	8.000	\$435,841
NATRONA						
Pioneer	\$8,637,527	U-1	8.000	---	8.000	\$69,100
Wardwell	\$36,603,559	U-1	8.000	---	8.000	\$292,828
SWEETWATER						
White Mtn	\$19,439,301	U-1	8.000	---	8.000	\$155,514
West Side	\$6,902,179	U-1	8.000	---	8.000	\$55,217
Ten Mile	\$6,384,921	U-1	7.048	---	7.084	\$45,001
Jamestown	\$3,119,817	U-2	8.000	---	8.000	\$25,599
No Sweetwater	\$6,081,761	U-1	8.000	---	8.000	\$48,654
TETON						
Indian Paintbrush	\$11,792,302	U-1	8.000	---	8.000	\$94,338
Teton Village	\$290,911,709	U-1	3.500	---	3.500	\$1,018,191
UINTA						
Fort Bridger	\$1,909,552	U-4	8.000	---	8.000	\$15,276
WESTON						
Osage	\$1,172,507	U-1	---	---	---	---
Salt Creek	\$4,018,795	U-1	---	---	---	---
Sunset Ranch	\$643,065	U-1	6.000	---	6.000	\$3,858



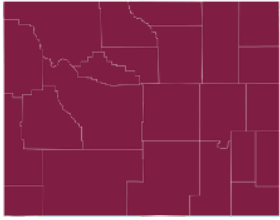
WEED AND PEST DISTRICTS

Weed and pest districts are comprised of all land within the boundaries of Wyoming including all federal, state, private and municipally owned lands within the county in which the land is located, with the boundaries of the district being the same boundaries as the county. Weed and Pest Control district powers are provided for under W.S. 11-5-111 and are limited to a 2 mill levy; 1 mill under W.S. 11-5-111 and an additional 1 mill for leafy spurge under W.S. 11-5-103.

COUNTY	ASSESSED VALUATION	DISTRICT LOCATION	GENERAL LEVY	BONDS AND INTEREST	TOTAL LEVY	PROPERTY TAX
ALBANY						
Albany County	\$479,321,659	U-1	1	---	1	\$479,322
BIG HORN						
Big Horn County	\$230,991,223	All	1	---	1	\$230,991
Special Management	\$230,991,223	All	1	---	1	\$230,991
CAMPBELL						
Campbell County	\$4,242,015,313	U-1	0.454	---	0.454	\$1,925,875
CARBON						
Carbon County	\$638,409,443	U-1	1	---	1	\$638,409
CONVERSE						
Converse County	\$2,358,035,588	All	0.361	---	0.361	\$851,251
CROOK						
Crook County	\$214,543,363	U-1	1	---	1	\$214,543
Special Management	\$214,543,363	U-1	1	---	1	\$214,543
FREMONT						
Fremont County	\$637,693,309	All	1	---	1	\$627,693
Special Management	\$637,693,309	All	0.83	--	0.83	\$520,985
GOSHEN						
Goshen County	\$206,350,625	All	1	---	1	\$206,351
Leafy Spurge	\$206,350,625	All	1	---	1	\$206,351
HOT SPRINGS						
Hot Springs County	\$156,160,138	U-1	1	---	1	\$156,160
Additional Management	\$156,160,138	U-1	1	---	1	\$156,160
JOHNSON						
Johnson County	\$314,732,672	U-1	1	---	1	\$314,733
Leafy Spurge	\$314,732,672	U-1	1	---	1	\$314,733
LARAMIE						
Laramie County	\$2,223,583,159	All	0.8	---	0.8	\$1,778,875
Special Management	\$2,223,583,159	All	0.8	---	0.8	---

WEED AND PEST DISTRICTS

COUNTY	ASSESSED VALUATION	DISTRICT LOCATION	GENERAL LEVY	BONDS AND INTEREST	TOTAL LEVY	PROPERTY TAX
LINCOLN						
Lincoln County	\$742,547,238	All	0.943	---	0.943	\$700,222
NATRONA						
Natrona County	\$1,294,805,942	U-1	1.000	---	1.000	\$1,294,806
NIOBRARA						
Niobrara County	\$124,177,155	U-1	1.000	---	1.000	\$124,177
Special Management	\$124,177,155	U-1	1.000	---	1.000	\$124,177
PARK						
Park County	\$706,271,171	All	1.000	---	1.000	\$706,271
PLATTE						
Platte County	\$212,962,685	All	1.000	---	3.000	\$212,963
Special Management	\$212,962,685	All	1.000	---	3.000	\$212,963
SHERIDAN						
Sheridan County	\$471,499,185	All	1.000	---	1.000	\$471,499
Leafy Spurge	\$471,499,185	All	1.000	---	1.000	\$471,499
SUBLETTE						
Sublette County	\$2,165,229,506	All	0.250	---	0.250	\$541,307
SWEETWATER						
Sweetwater County	\$2,368,692,704	All	0.730	---	0.730	\$1,729,146
TETON						
Teton County	\$2,064,988,556	U-1	1.000	---	1.000	\$2,064,989
UINTA						
Unita County	\$349,868,164	All	1.000	---	1.000	\$349,868
WASHAKIE						
Washakie County	\$139,962,834	All	1.000	---	1.000	\$139,963
Knapweed	\$139,962,834	All	1.000	---	1.000	\$139,963
WESTON						
Weston County	\$143,344,121	All	1.000	---	1.000	\$143,344
Leafy Spurge	\$143,344,121	All	1.000	---	1.000	\$143,344



MUNICIPAL VALUATION AND TAX LEVY COMPOSITE

COUNTY	ASSESSED VALUATION	DISTRICT LOCATION	GENERAL LEVY	PROPERTY TAXES
ALBANY				
Laramie	\$275,578,679	U-1	8.000	\$2,204,629
Rock River	\$1,441,596	U-1	8.000	\$11,533
BIG HORN				
Basin	\$8,087,808	U-4	8.000	\$64,702
Burlington	\$1,890,599	U-1	5.000	\$9,453
Bryon	\$2,553,237	U-1	8.000	\$20,426
Cowley	\$5,282,044	U-1	8.000	\$42,256
Deaver	\$1,023,922	U-1	8.000	\$8,191
Frannie	\$529,565	U-1	8.000	\$4,237
Greybull	\$10,650,971	U-3	8.000	\$85,208
Lovell	\$12,898,906	U-2	8.000	\$103,191
Manderson	\$648,085	U-4	8.000	\$5,185
CAMPBELL				
Gillette	\$290,281,695	U-1	8.000	\$2,322,254
Wright	\$10,408,297	U-1	8.000	\$83,266
CARBON				
Baggs	\$2,866,642	U-1	8.000	\$22,933
Dixon	\$576,613	U-1	8.000	\$4,613
Rawlins (152)	\$63,051,379	U-1	8.000	\$504,411
Rawlins (154)	\$1,598,397	U-1	8.000	\$12,787
Sinclair	\$100,510,319	U-1	8.000	\$804,083
Elk Mtn.	\$1,500,461	U-2	8.000	\$12,004
Encampment	\$4,046,359	U-2	8.000	\$32,371
Hanna	\$3,675,844	U-2	8.000	\$29,407
Medicine Bow	\$2,421,054	U-2	8.000	\$19,368
Riverside	\$916,269	U-2	8.000	\$7,330
Saratoga	\$18,941,850	U-2	8.000	\$151,535
CONVERSE				
Douglas	\$58,208,608	U-1	8.000	\$465,669
Lost Springs	\$221,055	U-1	---	---
Rolling Hills	\$3,550,075	U-2	8.000	\$28,401
Glenrock	\$17,996,781	U-2	8.000	\$143,974

COUNTY	ASSESSED VALUATION	DISTRICT LOCATION	GENERAL LEVY	PROPERTY TAXES
FREMONT				
Lander	\$72,902,829	U-1	8.000	\$583,223
Hudson	\$2,573,532	U-1	8.000	\$20,588
Dubois	\$11,900,831	U-2	5.000	\$59,504
Pavillion	\$862,039	U-6	8.000	\$6,896
Shoshoni	\$3,302,657	U-24	8.000	\$26,421
Riverton	\$82,418,994	U-25	5.000	\$412,095
GOSHEN				
Fort Laramie	\$1,081,792	U-1	8.000	\$8,654
Lagrange	\$1,432,697	U-1	8.000	\$11,462
Fort Laramie	\$3,168,468	U-1	8.000	\$25,348
Torrington	\$38,828,482	U-1	8.000	\$310,628
Yoder	\$672,001	U-1	8.000	\$5,376
HOT SPRINGS				
Thermopolis	\$21,143,757	U-1	8.000	\$169,150
East Thermopolis	\$1,127,737	U-1	8.000	\$9,022
Kirby	\$1,067,586	U-1	8.000	\$8,541
JOHNSON				
Buffalo	\$48,581,792	U-1	8.000	\$388,654
Kaycee	\$1,909,711	U-1	8.000	\$15,278
LARAMIE				
Cheyenne	\$774,126,602	U-1	8.000	\$6,193,013
Pine Bluffs	\$694,509	U-2	5.000	\$3,473
Burns	\$2,842,825	U-2	5.000	\$14,214
Albin	\$10,500,093	U-2	5.000	\$52,500
LINCOLN				
LaBarge	\$3,351,489	U-9	8.000	\$26,812
Opal	\$384,790	U-1	7.610	\$2,928
Diamondville	\$3,438,982	U-1	7.610	\$26,171
Kemmerer	\$17,530,853	U-1,2	7.610	\$133,410
Cokeville	\$3,042,627	U-2	5.000	\$15,213
Afton	\$25,798,959	U-2	8.000	\$206,392
Thayne	\$4,837,909	U-2	8.000	\$38,703
Star Valley Ranch	\$31,932,313	U-2	8.000	\$255,459
Alpine	\$18,606,483	U-2	5.000	\$93,032

MUNICIPAL VALUATION AND TAX LEVY COMPOSITE

COUNTY	ASSESSED VALUATION	DISTRICT LOCATION	GENERAL LEVY	PROPERTY TAXES
NATRONA				
Casper	\$573,448,932	U-1	8.000	\$4,587,591
Edgerton	\$1,071,382	U-1	8.000	\$8,571
Evansville	\$32,745,623	U-1	8.000	\$261,965
Midwest	\$21,694,862	U-1	8.000	\$173,559
Mills	\$36,882,588	U-1	8.000	\$295,061
Bar Nunn	\$21,574,513	U-1	8.000	\$172,596
NIOBRARA				
Lusk	\$9,316,293	U-1	8.000	\$74,530
Manville	\$514,834	U-1	8.000	\$4,119
Van Tassell	\$135,933	U-1	---	---
PARK				
Cody	\$143,270,252	U-6	5.000	\$716,351
Powell	\$49,667,948	U-1	5.000	\$248,340
Meeteetse	\$2,217,820	U-16	5.000	\$11,089
Frannie	\$140,485	U-31	8.000	\$1,124
PLATTE				
Chugwater	\$1,656,630	U-1	5.000	\$8,283
Glendo	\$2,054,836	U-1	8.000	\$16,439
Wheatland	\$30,607,374	U-1	8.000	\$244,859
Guernsey	\$9,948,014	U-2	8.000	\$79,584
Hartville	\$503,491	U-2	8.000	\$4,028
SHERIDAN				
Sheridan	\$215,571,990	U-2	8.000	\$1,724,576
Dayton	\$8,732,416	U-1	8.000	\$69,859
Ranchester	\$7,988,358	U-1	8.000	\$63,907
Clearmont	\$876,207	U-3	8.000	\$7,010
SUBLETTE				
Pinedale	\$25,756,235	U-1	8.000	\$206,050
Big Piney	\$3,598,704	U-9	8.000	\$28,790
Marbleton	\$6,234,412	U-9	8.000	\$49,875

COUNTY	ASSESSED VALUATION	DISTRICT LOCATION	GENERAL LEVY	PROPERTY TAXES
SWEETWATER				
Rock Springs	\$230,012,684	U-1	8.000	\$1,840,101
Green River	\$94,343,739	U-2	8.000	\$754,750
Bairoll	\$14,934,581	U-1	8.000	\$119,477
Granger	\$1,471,044	U-2	8.000	\$11,768
So Superior	\$908,928	U-1	8.000	\$7,271
Wamsutter	\$3,861,706	U-1	8.000	\$30,894
TETON				
Jackson	\$473,008,636	U-1	---	---
UINTA				
Evanston	\$90,055,579	U-1	8.000	\$720,445
Bear River	\$3,991,414	U-1	8.000	\$31,931
Mountain View	\$11,124,271	U-4	8.000	\$88,994
Lyman	\$13,345,053	U-6	8.000	\$106,760
WASHAKIE				
Worland	\$45,531,604	U-1	5.000	\$227,658
Ten Sleep	\$2,896,136	U-2	8.000	\$23,169
WESTON				
Newcastle	\$21,279,413	U-1	8.000	\$170,235
Newcastle	\$1,682	U-1	8.000	\$13
Upton	\$8,039,586	U-7	8.000	\$64,317
Upton	\$2,651	U-7	8.000	\$21

WYOMING SCHOOL DISTRICTS

ALBANY

Laramie 1

BIG HORN

Cowley 1

Lovell 2

Greybull 3

Basin 4

CAMPBELL

Gillette 1

CARBON

Rawlins 1

Saratoga 2

CONVERSE

Douglas 1

Glenrock 2

CROOK

Sundance 1

FREMONT

Lander 1

Dubois 2

Pavilion 6

Ethete 14

Ft Washakie 21

Shoshoni 24

Riverton 25

Arapahoe 38

GOSHEN

Torrington 1

HOT SPRINGS

Thermopolis 1

JOHNSON

Buffalo 1

LARAMIE

Cheyenne 1

Pine Bluffs 2

LINCOLN

Diamondville 1

Afton 2

NATRONA

Casper 1

NIOBRARA

Lusk 1

PARK

Powell 1

Cody 6

Meeteetse 16

PLATTE

Wheatland 1

Guernsey 2

SHERIDAN

Ranchester 1

Sheridan 2

Clearmont 3

SUBLETTE

Pinedale 1

Big Piney 9

SWEETWATER

Rock Springs 1

Green River 2

TETON

Jackson 1

UINTA

Evanston 1

Mountain 4

Lyman 6

WASHAKIE

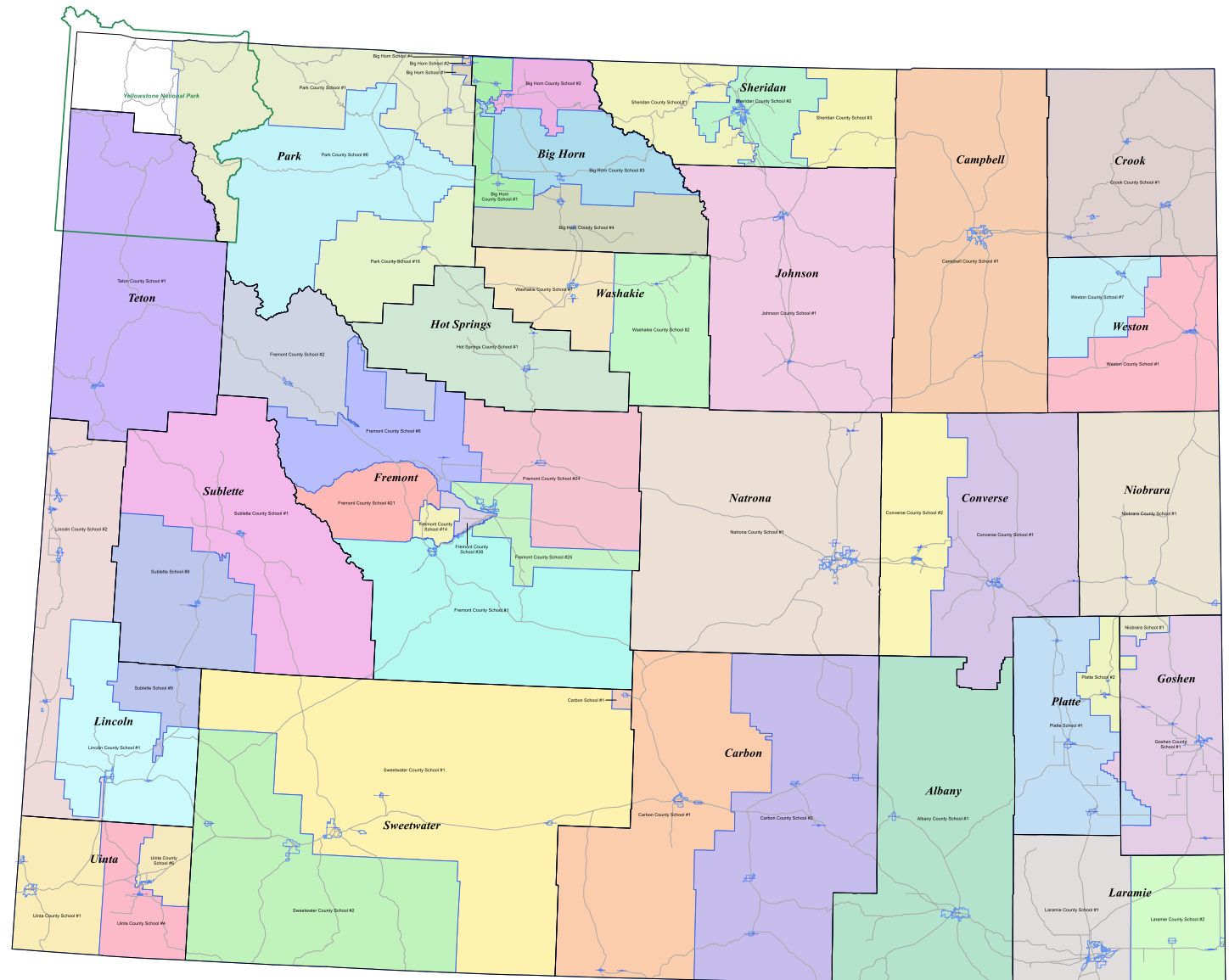
Worland 1

Ten Sleep 2

WESTON

Newcastle 1

Upton 7





WTA SPONSORS


PRESENTING SPONSORS



Cheyenne LEADS
The Cheyenne-Laramie County Corporation for Economic Development



PLATINUM SPONSORS



Altria



GOLD SPONSORS



SILVER SPONSORS



RANGE



NOTES

NOTES

NOTES

This image shows a single sheet of white paper with horizontal blue ruling lines. The lines are evenly spaced and run across the width of the page. There are no margins, text, or other markings on the paper.

