



WYOMING PROPERTY TAXATION 2022

FROM THE EXECUTIVE DIRECTOR



The Wyoming Taxpayers Association is pleased to provide **Wyoming Property Taxation 2022**, a detailed guide to property taxation in Wyoming. Inside you will find the tax base and tax rates for school districts, counties, cities, towns, and special districts levying property taxes.

It is important to remember that the assessed values as reported reflect the 2021

collections based on 2020 production/valuation. This year's report showcases the impact of COVID and the revenue shortfalls from the lack of mineral production in calendar year 2020. If you analyze the changes, the volatility of Wyoming's property tax structure is revealed.

If you have any questions about the data in this book, please feel free to contact us directly at wyotax@wyotax.org. Ultimately we hope this provides an education on Wyoming's complex tax structure leading to effective decision making for sound tax policy.

Sincerely,

A handwritten signature in black ink that reads "Ashley Harpstreith".

Ashley Harpstreith
Executive Director
Wyoming Taxpayers Association
200 East 8th Avenue, Suite 203
Cheyenne, WY 82001
(o) 307.635.8761
(c) 307.575.4459
www.wyotax.org



WYOMING TAXPAYERS ASSOCIATION BOARD OF DIRECTORS AND STAFF

Board of Directors

Dave Picard, *President*

Katharine Wilkinson, *1st Vice President*

Chris Brown, *2nd Vice President*

Tom Jones, *Secretary*

Scott Wells, *Treasurer*

Nathan Anderson

Mike Mores

Kara Choquette

Mike Moser

Megan Degenfelder

Bobby Rolston

Pete Illoway

Craig Rood

Spencer Kimball

Keisha Shannon

Jon Kirkbride

Marianne Shanor

Donna Lawrence

Ginger Smith

Laura Lewis

Laurie Urbigkit

Wyoming Taxpayers Association Staff

Ashley Harpstreith, *Executive Director*

Dani Wiblemo, *Office Manager*

Dawson Kluesner, *Research Intern*

RESEARCH. EDUCATE. ADVOCATE. Since 1937, the Wyoming Taxpayers Association (WTA) has been educating and informing its members and the public about sound fiscal policy; providing state and local policymakers with unbiased analysis of public expenditures and taxation; and promoting efficient and effective government through a wide dissemination of reports and analysis. WTA members represent a broad spectrum of Wyoming's economy including, but not limited to, farmers, ranchers, mineral producers, pipelines, banks, railroads, hotels and motels, transportation companies, and of course, the individual taxpayer. Everything WTA does centers on its mission of **advocating sound tax policy for a healthy Wyoming economy.**

Wyoming Taxpayers Association is located in Suite 203 of the Cheyenne Regional Airport Historic Terminal Building. The Wyoming Taxpayers Association cordially thanks Wyoming Department of Revenue, Wyoming State Board of Equalization, and Wyoming Department of Audit for their assistance in preparing this publication.

WYOMING PROPERTY TAXATION 2022 TABLE OF CONTENTS

3	CORNERSTONES OF TAXATION	40	NIOBRARA COUNTY
4	2022 WYOMING PROPERTY TAX SUMMARY + COMPARISON	41	PARK COUNTY
5	WYOMING ASSESSED VALUATION BY COUNTY	43	PLATTE COUNTY
5	WYOMING PROPERTY TAX BY COUNTY	44	SHERIDAN COUNTY
6	TEN-YEAR COMPARISON OF PROPERTY TAXES LEVIED	45	SUBLETTE COUNTY
8	TEN-YEAR ASSESSED VALUATION BY COUNTY	46	SWEETWATER COUNTY
10	MUNICIPAL VALUATION AND TAX LEVY COMPOSITE	48	TETON COUNTY
11	2020 SCHOOL DISTRICT PROPERTY TAXES	49	UINTA COUNTY
15	WYOMING SCHOOL DISTRICTS	50	WASHAKIE COUNTY
16	2020 COUNTYWIDE MILL LEVIES AND PROPERTY TAXES	51	WESTON COUNTY
18	2020 ASSESSED VALUATION ON 2020 MINERAL PRODUCTION	53	SPECIAL DISTRICT LEVIES
19	INTRODUCTION TO DETAILED 2021 MILL LEVIES	54	SPECIAL DISTRICT PROPERTY TAXES
20	HOW TAX AMOUNTS ARE DERIVED	56	CEMETERY DISTRICTS
21	ALBANY COUNTY	60	DOWNTOWN DISTRICTS
22	BIG HORN COUNTY	61	FIRE PROTECTION DISTRICTS
24	CAMPBELL COUNTY	64	HOSPITAL DISTRICTS
25	CARBON COUNTY	65	IMPROVEMENT AND DEVELOPMENT DISTRICTS
27	CONVERSE COUNTY	67	RECREATION DISTRICTS
28	CROOK COUNTY	70	RURAL HEALTH DISTRICTS
29	FREMONT COUNTY	71	SENIOR CITIZEN DISTRICTS
31	GOSHEN COUNTY	72	SOLID WASTE DISTRICTS
33	HOT SPRINGS COUNTY	73	WATER AND SEWER DISTRICTS
34	JOHNSON COUNTY	75	WEED AND PEST DISTRICTS
35	LARAMIE COUNTY	77	WYOMING PROPERTY TAX RELIEF PROGRAMS
37	LINCOLN COUNTY	80	SPONSORS
39	NATRONA COUNTY		

THE CORNERSTONES OF TAXATION

WYOMING TAXPAYERS ASSOCIATION

Since 1937, the Wyoming Taxpayers Association has provided the essential non-partisan connection and information source for Wyoming taxpayers and policymakers. Tried and true, the Wyoming Taxpayers Association is one of the oldest of its kind in the country, extremely effective, and credible. Wyoming Taxpayers Association research is guided by the Cornerstones of Taxation, which serve as touchstones for policymakers and taxpayers throughout Wyoming.




JUSTIFIED

- Is there a specific need for the tax and is it fiscally prudent?
- Are existing government funds spent efficiently before considering a new tax?
- Is the primary goal of the tax to generate revenue or does it modify behavior or influence policy?




EQUITABLE

- Does the tax impose equal and uniform liabilities upon similarly situated taxpayers?
- Is the tax constitutional?
- Does the tax disadvantage one taxpayer over another?
- Will the tax distort economic behavior?



STABLE

- Does the tax provide a reliable revenue stream?
- Is the tax predictable in application for the taxpayer?
- Is the tax broad-based to limit volatility?
- Does the tax result in diversification in taxation?

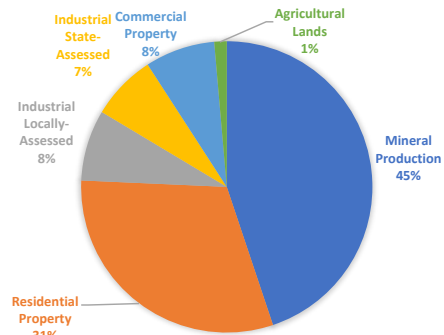


TRANSPARENT

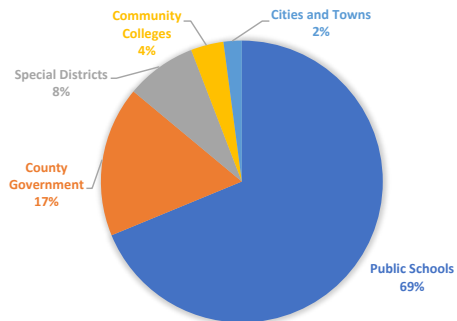
- Is the tax visible, accountable, and auditable?
- Is the tax easy to understand, administer, and cost effective to collect?

2022 WYOMING PROPERTY TAX SUMMARY + COMPARISON

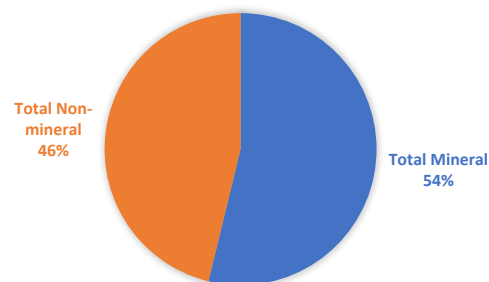
HOW IT IS DERIVED	(\$M)
Mineral Production	\$11,902
Residential Property	\$8,184
Industrial Locally-Assessed	\$2,091
Industrial State-Assessed	\$1,931
Commercial Property	\$2,058
Agricultural Lands	\$366
TOTAL ASSESSED VALUE: \$26,532	
Statewide Average Mill Levy	0.068
TOTAL TAX REVENUE: \$1,807	



HOW IT IS USED	(\$M)
Public Schools	\$1,187
County Government	\$298
Special Districts	\$140
Community Colleges	\$65
Cities and Towns	\$36
TOTAL: \$1,726	



MINERAL VS. NON-MINERAL	(\$M)
Mineral	\$11,902
Mineral Industrial, Local	\$1,839
Mineral Industrial, State	\$533
TOTAL MINERAL: \$14,273	
TOTAL NON-MINERAL: \$12,259	



		2020	2021	\$ Change	% Change
WYOMING TOTAL ASSESSED VALUATION		\$22,474,581,426	\$19,629,344,340	(\$2,845,237,086)	-12.66%
WYOMING TOTAL PROPERTY TAXES LEVIED		\$1,459,142,747	\$1,287,450,623	(\$171,692,124)	-11.77%
	Purpose	2020	2021	\$ Change	% Change
PUBLIC SCHOOLS	Foundation Program	\$272,314,941	\$235,552,132	(\$36,762,809)	-13.50%
	Mandatory 6 Mills	\$134,847,849	\$117,776,065	(\$17,071,784)	-12.66%
	Operating Levy	\$561,864,535	\$490,733,607	(\$71,130,928)	-12.66%
	BOCES, Voc Ed, Recreation	\$33,263,739	\$31,974,938	(\$1,288,801)	-3.87%
	Bonds and Interest	\$6,808,000	\$5,506,973	(\$1,301,027)	-19.11%
TOTAL:		\$1,009,098,704	\$881,543,715	(\$127,554,989)	-12.64%

COUNTIES		2020	2021	\$ Change	% Change
	General Fund	\$226,068,886	\$193,577,432	(\$32,491,454)	-14.37%
	Hospital and Public Health	\$2,380,367	\$1,312,141	(\$1,068,226)	-44.88%
	Fair	\$6,123,849	\$4,992,302	(\$1,131,547)	-18.48%
	Library	\$15,540,406	\$15,295,085	(\$245,321)	-1.58%
	Other	\$7,403,808	\$7,716,189	\$312,381	4.22%
	TOTAL:	\$257,517,316	\$222,893,149	(\$34,624,167)	-13.45%

COMMUNITY COLLEGES		2020	2021	\$ Change	% Change
	Operations	\$43,802,337	\$38,874,239	(\$4,928,098)	-11.25%
	Bonds and Interest	\$5,684,070	\$5,555,428	(\$128,642)	-2.26%
	TOTAL:	\$49,486,407	\$44,429,667	(\$5,056,740)	-10.22%

SPECIAL DISTRICTS		2020	2021	\$ Change	% Change
	Fire Protection	\$18,418,654	\$17,940,646	(\$478,008)	-2.60%
	Weed and Pest	\$18,298,133	\$18,235,863	(\$62,270)	-0.34%
	Other*	\$76,521,642	\$71,464,659	(\$5,056,983)	-6.61%
	TOTAL:	\$113,238,429	\$107,641,168	(\$5,597,261)	-4.94%

CITIES AND TOWNS		2020	2021	\$ Change	% Change
	General Fund	\$29,801,891	\$30,942,924	\$1,141,033	3.83%
	Bonds and Interest	\$0	\$0	\$0	\$0
	TOTAL:	\$29,801,891	\$30,942,924	\$1,141,033	3.83%
TOTAL PROPERTY TAXES:		\$1,459,142,747	\$1,287,450,623	(\$171,692,124)	-11.77%

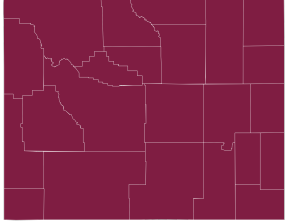
WYOMING ASSESSED VALUATION BY COUNTY

COUNTY	2020 ASSESSED VALUATION	2021 ASSESSED VALUATION	\$ CHANGE	% CHANGE
Albany	\$479,321,659	\$509,306,702	\$29,985,043	6.26%
Bighorn	\$230,991,223	\$197,426,831	(\$33,564,392)	-14.53%
Campbell	\$4,242,015,313	\$3,392,572,551	(\$849,442,762)	-20.02%
Carbon	\$638,409,443	\$607,535,782	(\$30,873,661)	-4.84%
Converse	\$2,358,035,588	\$1,743,640,315	(\$614,395,273)	-26.06%
Crook	\$214,543,363	\$220,612,930	\$6,069,567	2.83%
Fremont	\$627,693,309	\$573,842,534	(\$53,850,775)	-8.58%
Goshen	\$206,350,625	\$231,256,273	\$24,905,648	12.07%
Hot Springs	\$156,160,138	\$111,434,456	(\$44,725,682)	-28.64%
Johnson	\$314,732,672	\$247,139,377	(\$67,593,295)	-21.48%
Laramie	\$2,223,593,190	\$1,930,631,036	(\$292,962,154)	-13.18%
Lincoln	\$742,547,348	\$727,188,385	(\$15,358,963)	-2.07%
Natrona	\$1,294,805,942	\$1,168,102,241	(\$126,703,701)	-9.79%
Niobrara	\$124,177,155	\$121,014,228	(\$3,162,927)	-2.55%
Park	\$706,271,171	\$626,294,645	(\$79,976,526)	-11.32%
Platte	\$212,962,685	\$211,451,425	(\$1,511,260)	-0.71%
Sheridan	\$471,499,185	\$504,611,883	\$33,112,698	7.02%
Sublette	\$2,165,229,506	\$1,598,686,621	(\$566,542,885)	-26.17%
Sweetwater	\$2,368,692,704	\$1,975,428,202	(\$393,264,502)	-16.60%
Teton	\$2,064,988,556	\$2,331,771,141	\$266,782,585	12.92%
Uinta	\$348,253,696	\$321,214,580	(\$27,039,116)	-7.76%
Washakie	\$139,962,834	\$131,341,140	(\$8,621,694)	-6.16%
Weston	\$143,344,121	\$146,841,062	\$3,496,941	2.44%
Total	\$22,474,581,426	\$19,629,344,340	(\$2,845,237,086)	-12.66%

WYOMING PROPERTY TAX BY COUNTY

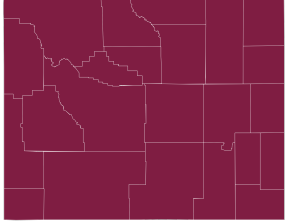
COUNTY	2020 PROPERTY TAX LEVY	2021 PROPERTY TAX LEVY	\$ CHANGE	% CHANGE
Albany	\$33,500,737	\$36,151,392	\$2,650,655	7.91%
Bighorn	\$16,880,325	\$14,434,028	(\$2,446,297)	-14.49%
Campbell	\$257,318,783	\$206,926,302	(\$50,392,481)	-19.58%
Carbon	\$43,030,955	\$41,432,590	(\$1,598,365)	-3.71%
Converse	\$141,021,028	\$106,693,581	(\$34,327,447)	-24.34%
Crook	\$13,638,107	\$14,041,731	\$403,624	2.96%
Fremont	\$47,304,786	\$43,535,518	(\$3,769,268)	-7.97%
Goshen	\$14,841,606	\$16,608,989	\$1,767,383	11.91%
Hot Springs	\$10,819,107	\$7,786,368	(\$3,032,739)	-28.03%
Johnson	\$21,667,782	\$17,680,489	(\$3,987,293)	-18.40%
Laramie	\$155,505,243	\$136,628,541	(\$18,876,702)	-12.14%
Lincoln	\$47,698,768	\$47,190,727	(\$508,041)	-1.07%
Natrona	\$92,086,130	\$83,492,728	(\$8,593,402)	-9.33%
Niobrara	\$8,617,379	\$8,399,518	(\$217,861)	-2.53%
Park	\$50,628,149	\$44,992,397	(\$5,635,752)	-11.13%
Platte	\$15,296,426	\$15,196,761	(\$99,665)	-0.65%
Sheridan	\$32,611,339	\$34,912,309	\$2,300,970	7.06%
Sublette	\$130,135,744	\$97,996,478	(\$32,139,266)	-24.70%
Sweetwater	\$162,828,298	\$135,382,460	(\$27,445,838)	-16.86%
Teton	\$118,120,665	\$136,909,566	\$18,788,901	15.91%
Uinta	\$22,430,872	\$20,863,059	(\$1,567,813)	-6.99%
Washakie	\$10,063,222	\$9,463,969	(\$599,253)	-5.95%
Weston	\$10,510,796	\$10,731,122	\$220,326	2.10%
Total	\$1,456,556,247	\$1,287,450,623	(\$169,105,624)	-11.61%

SOURCE: Wyoming Department of Revenue Annual Reports 2020/2021

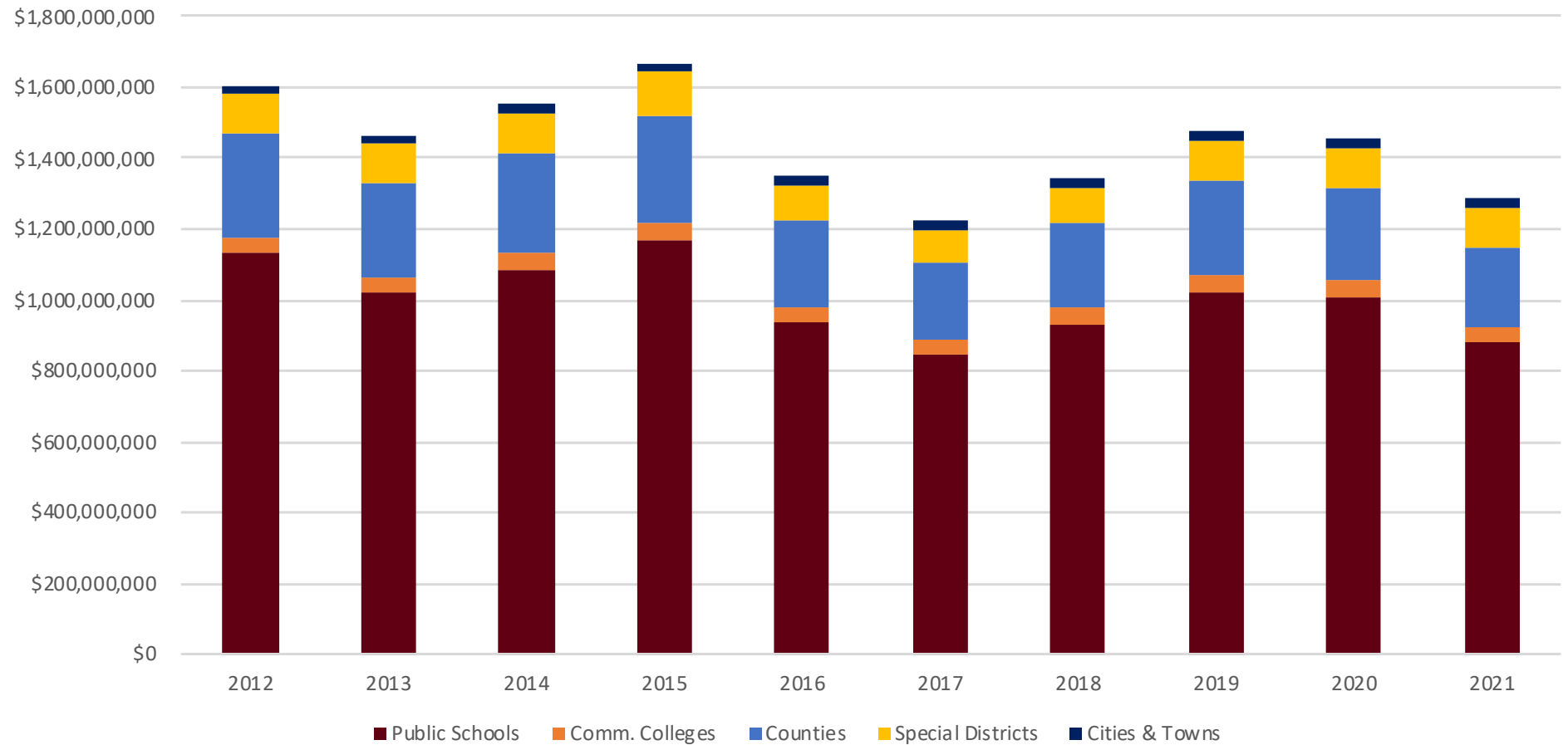


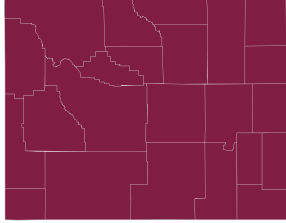
TEN-YEAR COMPARISON OF PROPERTY TAXES LEVIED

YEAR	ASSESSED VALUATION	% CHANGE	PUBLIC SCHOOLS	COMMUNITY COLLEGES	COUNTIES	SPECIAL DISTRICTS	CITIES AND TOWNS	TOTAL TAXES	% CHANGE
2012	\$25,242,644,578	3.71%	\$1,131,002,205	\$43,765,639	\$292,611,518	\$115,860,848	\$22,802,437	\$1,606,042,647	3.90%
2013	\$22,797,094,335	-9.69%	\$1,023,426,498	\$42,195,593	\$264,971,680	\$109,386,629	\$23,539,160	\$1,463,519,560	-8.87%
2014	\$24,164,467,525	6.00%	\$1,085,473,934	\$46,774,662	\$281,119,104	\$114,139,191	\$24,604,903	\$1,552,111,794	6.05%
2015	\$26,057,281,969	7.83%	\$1,170,246,565	\$48,954,244	\$302,722,914	\$120,597,607	\$25,505,176	\$1,668,026,506	7.47%
2016	\$20,932,788,556	-19.67%	\$940,019,413	\$41,203,245	\$242,283,580	\$98,786,073	\$26,208,055	\$1,348,500,366	-19.16%
2017	\$18,825,099,205	-10.07%	\$845,847,357	\$40,408,225	\$217,917,155	\$92,155,264	\$26,939,626	\$1,223,267,627	-9.29%
2018	\$20,781,559,130	10.39%	\$932,894,536	\$43,216,078	\$239,394,522	\$101,470,124	\$27,456,847	\$1,344,432,107	9.90%
2019	\$22,797,760,768	9.70%	\$1,022,866,213	\$49,270,708	\$262,814,372	\$111,677,497	\$28,588,432	\$1,475,217,222	9.73%
2020	\$22,474,581,426	-1.42%	\$1,009,098,704	\$49,486,407	\$257,517,316	\$113,238,429	\$29,801,891	\$1,459,142,747	-1.09%
2021	\$19,629,344,340	-12.66%	\$881,543,715	\$44,429,667	\$222,893,149	\$107,641,168	\$30,942,924	\$1,287,450,623	-11.77%



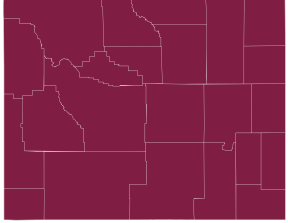
TEN-YEAR COMPARISON OF PROPERTY TAXES LEVIED



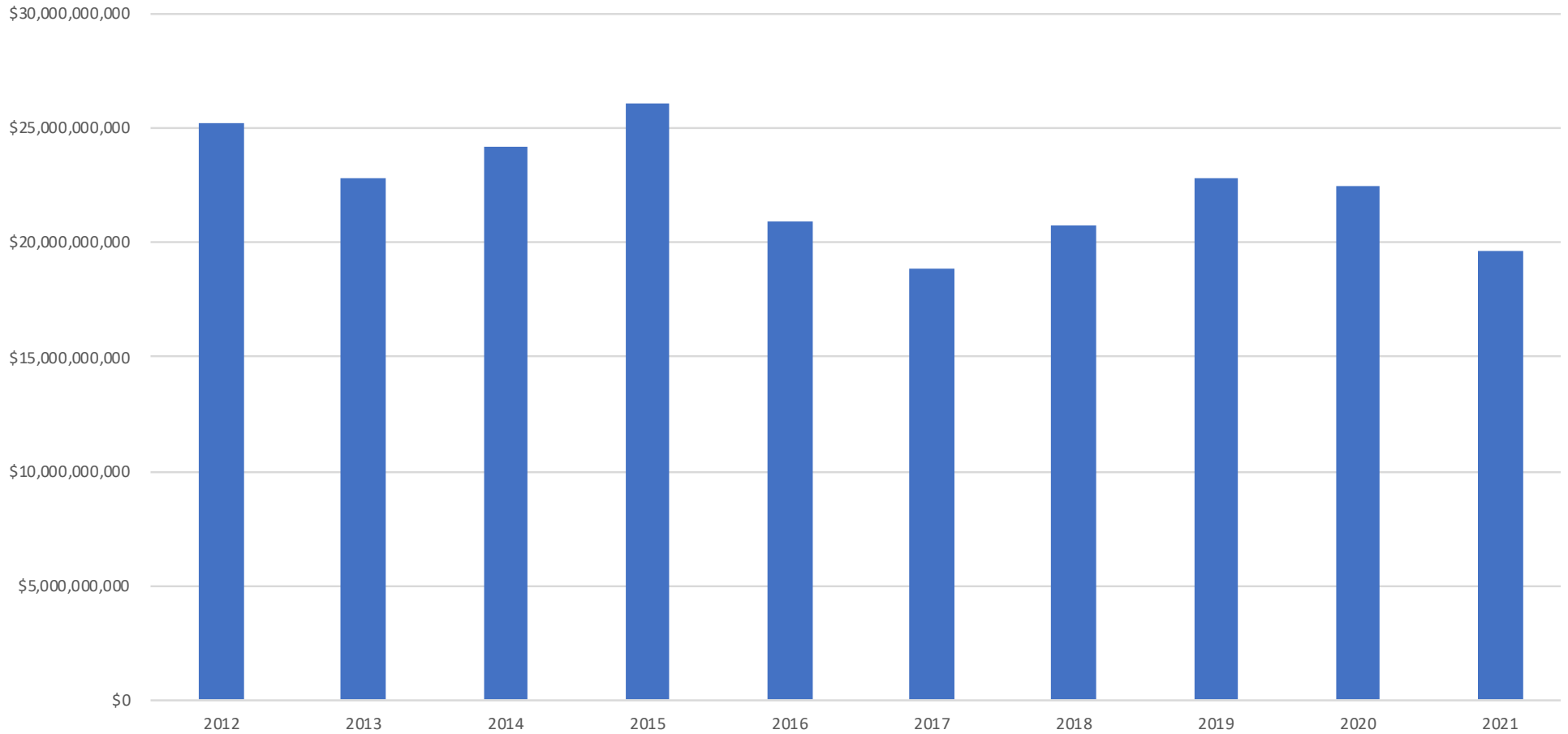


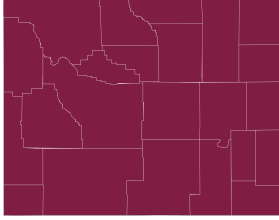
TEN-YEAR ASSESSED VALUATION BY COUNTY

COUNTY	2012	2013	2014	2015	2016	2017	2018	2019	2020	2021
Albany	\$365,130,140	\$373,430,338	\$382,474,421	\$389,156,728	\$398,334,017	\$414,555,453	\$431,296,973	\$464,303,901	\$479,321,659	\$509,306,702
Big Horn	\$294,606,744	\$289,109,390	\$277,654,615	\$279,257,750	\$215,154,244	\$201,510,594	\$215,841,164	\$227,833,066	\$230,991,223	\$197,426,831
Campbell	\$5,839,065,491	\$5,559,437,548	\$5,685,695,158	\$6,208,239,272	\$5,288,502,849	\$4,182,623,053	\$4,428,276,932	\$4,470,155,344	\$4,242,015,313	\$3,392,572,551
Carbon	\$877,327,227	\$746,614,775	\$760,910,660	\$834,521,908	\$591,549,575	\$564,336,907	\$624,793,230	\$661,521,260	\$638,409,443	\$607,535,782
Converse	\$1,003,112,636	\$1,168,956,285	\$1,407,977,674	\$1,833,614,182	\$1,521,897,271	\$1,110,252,314	\$1,360,264,100	\$2,123,165,031	\$2,358,035,588	\$1,743,640,315
Crook	\$223,729,647	\$237,247,417	\$238,560,929	\$224,937,381	\$187,810,509	\$174,782,528	\$194,260,489	\$201,069,634	\$214,543,363	\$220,612,930
Fremont	\$1,016,556,120	\$905,663,761	\$917,572,607	\$916,766,870	\$672,842,756	\$630,956,774	\$662,818,833	\$689,613,586	\$627,693,309	\$573,842,534
Goshen	\$148,278,050	\$160,828,105	\$173,473,162	\$178,816,995	\$195,670,472	\$191,562,523	\$189,258,843	\$205,114,633	\$206,350,625	\$231,256,273
Hot Springs	\$248,274,680	\$228,461,507	\$227,516,949	\$230,839,867	\$139,392,004	\$121,628,379	\$143,779,630	\$152,593,199	\$156,160,138	\$111,434,456
Johnson	\$1,095,175,553	\$784,610,380	\$857,660,894	\$879,337,050	\$514,811,186	\$405,328,073	\$414,268,990	\$364,101,485	\$314,732,672	\$247,139,377
Laramie	\$1,007,641,555	\$1,046,155,321	\$1,166,877,447	\$1,384,962,686	\$1,391,787,844	\$1,449,087,507	\$1,664,944,741	\$2,071,909,677	\$2,223,593,190	\$1,930,631,036
Lincoln	\$911,249,151	\$788,889,069	\$796,769,559	\$823,051,318	\$694,023,225	\$684,945,960	\$707,181,985	\$759,266,848	\$742,547,348	\$727,188,385
Natrona	\$1,250,008,047	\$1,255,227,453	\$1,411,882,916	\$1,463,660,769	\$1,186,782,851	\$1,202,075,451	\$1,217,348,356	\$1,276,445,559	\$1,294,805,942	\$1,168,102,241
Niobrara	\$108,226,755	\$115,966,708	\$131,501,266	\$141,797,152	\$106,371,548	\$98,134,879	\$104,888,969	\$122,331,572	\$124,177,155	\$121,014,228
Park	\$898,934,343	\$872,773,553	\$871,694,681	\$869,641,470	\$640,120,277	\$604,982,133	\$679,629,861	\$695,419,688	\$706,271,171	\$626,294,645
Platte	\$158,667,150	\$162,202,614	\$171,653,028	\$177,856,038	\$202,446,568	\$205,049,708	\$207,245,754	\$211,214,305	\$212,962,685	\$211,451,425
Sheridan	\$493,252,465	\$436,855,861	\$447,134,821	\$422,627,851	\$401,749,408	\$403,445,289	\$420,225,258	\$449,553,031	\$471,499,185	\$504,611,883
Sublette	\$4,377,147,506	\$3,022,001,112	\$3,417,353,787	\$3,746,142,328	\$2,267,380,333	\$1,949,357,456	\$2,423,775,975	\$2,522,575,278	\$2,165,229,506	\$1,598,686,621
Sweetwater	\$2,853,198,681	\$2,703,075,978	\$2,829,595,031	\$2,961,509,848	\$2,298,069,644	\$2,153,513,159	\$2,344,680,978	\$2,497,286,244	\$2,368,692,704	\$1,975,428,202
Teton	\$1,130,998,383	\$1,102,294,171	\$1,148,195,544	\$1,240,567,371	\$1,351,439,166	\$1,449,769,364	\$1,693,614,817	\$1,956,444,044	\$2,064,988,556	\$2,331,771,141
Uinta	\$635,734,946	\$531,980,223	\$526,075,239	\$528,399,008	\$399,009,462	\$366,633,973	\$375,084,878	\$389,936,599	\$348,253,696	\$321,214,580
Washakie	\$148,444,486	\$150,096,775	\$153,524,497	\$161,441,278	\$130,576,171	\$124,314,529	\$135,303,672	\$134,381,427	\$139,962,834	\$131,341,140
Weston	\$157,884,822	\$155,215,991	\$162,712,640	\$160,136,849	\$137,067,176	\$136,253,199	\$142,774,702	\$151,525,357	\$143,344,121	\$146,841,062
Totals:	\$25,242,644,578	\$22,797,094,335	\$24,164,467,525	\$26,057,281,969	\$20,932,788,556	\$18,825,099,205	\$20,781,559,130	\$22,797,760,768	\$22,474,581,426	\$19,629,344,340



TOTAL COUNTY ASSESSED VALUATION





MUNICIPAL VALUATION AND TAX LEVY COMPOSITE

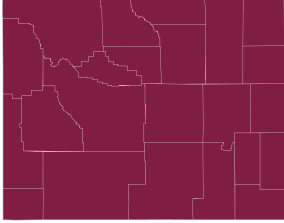
COUNTY	ASSESSED VALUATION	DISTRICT LOCATION	GENERAL LEVY	PROPERTY TAXES
ALBANY				
Laramie	\$299,352,822	U-1	8.000	\$2,394,823
Rock River	\$1,519,238	U-1	8.000	\$12,154
BIG HORN				
Basin	\$8,089,653	U-4	8.000	\$64,717
Burlington	\$1,946,255	U-1	5.000	\$9,731
Bryon	\$2,647,438	U-1	8.000	\$21,180
Cowley	\$5,401,650	U-1	8.000	\$43,213
Deaver	\$1,079,806	U-1	8.000	\$8,638
Frannie	\$496,551	U-1	8.000	\$3,972
Greybull	\$10,698,476	U-3	8.000	\$85,588
Lovell	\$13,130,101	U-2	8.000	\$105,041
Manderson	\$630,967	U-4	8.000	\$5,048
CAMPBELL				
Gillette	\$295,478,111	U-1	8.000	\$2,363,825
Wright	\$10,814,123	U-1	8.000	\$86,513
CARBON				
Baggs	\$2,865,596	U-1	8.000	\$22,925
Dixon	\$577,934	U-1	8.000	\$4,623
Rawlins (152)	\$67,472,656	U-1	8.000	\$539,781
Rawlins (154)	\$1,725,488	U-1	8.000	\$13,804
Sinclair	\$98,337,228	U-1	8.000	\$786,698
Elk Mtn.	\$1,447,392	U-2	8.000	\$11,579
Encampment	\$4,132,424	U-2	8.000	\$33,059
Hanna	\$3,908,554	U-2	8.000	\$31,268
Medicine Bow	\$2,862,042	U-2	8.000	\$22,896
Riverside	\$952,954	U-2	8.000	\$7,624
Saratoga	\$19,355,586	U-2	8.000	\$154,845
CONVERSE				
Douglas	\$59,545,862	U-1	8.000	\$476,367
Lost Springs	\$235,448	U-1	- - -	\$0
Rolling Hills	\$3,665,481	U-2	8.000	\$29,324
Glenrock	\$18,930,313	U-2	8.000	\$151,443

COUNTY	ASSESSED VALUATION	DISTRICT LOCATION	GENERAL LEVY	PROPERTY TAXES
CROOK				
Sundance	\$13,093,730	U-1	8.000	\$104,750
Moorcroft	\$6,853,084	U-1	8.000	\$54,825
Hulett	\$5,492,391	U-1	8.000	\$43,939
Pine Haven	\$6,238,641	U-1	8.000	\$49,909
FREMONT				
Lander	\$76,659,658	U-1	8.000	\$613,277
Hudson	\$2,738,314	U-1	8.000	\$21,907
Dubois	\$13,215,157	U-2	5.000	\$66,076
Pavillion	\$872,690	U-6	8.000	\$6,982
Shoshoni	\$3,307,959	U-24	8.000	\$26,464
Riverton	\$85,078,417	U-25	5.000	\$425,392
GOSHEN				
Fort Laramie	\$1,189,252	U-1	8.000	\$9,514
Lagrange	\$1,519,099	U-1	8.000	\$12,153
Lingle	\$3,320,185	U-1	8.000	\$26,561
Torrington	\$41,139,778	U-1	8.000	\$329,118
Yoder	\$665,735	U-1	8.000	\$5,326
HOT SPRINGS				
Thermopolis	\$21,409,398	U-1	8.000	\$171,275
East Thermopolis	\$1,155,446	U-1	8.000	\$9,244
Kirby	\$1,040,373	U-1	8.000	\$8,323
JOHNSON				
Buffalo	\$49,515,205	U-1	8.000	\$396,122
Kaycee	\$1,917,522	U-1	8.000	\$15,340
LARAMIE				
Cheyenne	\$822,759,799	U-1	8.000	\$6,582,078
Pine Bluffs	\$12,506,242	U-2	5.000	\$62,531
Burns	\$3,204,487	U-2	5.000	\$16,022
Albin	\$760,134	U-2	5.000	\$3,801

MUNICIPAL VALUATION AND TAX LEVY COMPOSITE

COUNTY	ASSESSED VALUATION	DISTRICT LOCATION	GENERAL LEVY	PROPERTY TAXES
LINCOLN				
LaBarge	\$3,269,254	U-9	8.000	\$26,154
Opal	\$394,708	U-1	7.320	\$2,889
Diamondville	\$3,595,522	U-1	7.320	\$26,319
Kemmerer	\$17,952,378	U-1,2	7.320	\$131,411
Cokeville	\$3,056,895	U-2	5.000	\$15,284
Afton	\$28,268,102	U-2	8.000	\$226,145
Thayne	\$5,379,280	U-2	8.000	\$43,034
Star Valley Ranch	\$36,034,831	U-2	8.000	\$288,279
Alpine	\$22,201,290	U-2	5.000	\$111,006
NATRONA				
Casper	\$556,767,260	U-1	8.000	\$4,454,138
Edgerton	\$652,433	U-1	8.000	\$5,219
Evansville	\$30,424,295	U-1	8.000	\$243,394
Midwest	\$2,162,825	U-1	8.000	\$17,303
Mills	\$39,361,827	U-1	8.000	\$314,895
Bar Nunn	\$22,639,899	U-1	8.000	\$181,119
NIOBRARA				
Lusk	\$9,380,593	U-1	8.000	\$75,045
Manville	\$526,798	U-1	8.000	\$4,214
Van Tassell	\$133,414	U-1	- - -	
PARK				
Cody	\$156,632,004	U-6	5.000	\$783,160
Powell	\$53,542,143	U-1	5.000	\$267,711
Meeteetse	\$2,350,088	U-16	5.000	\$11,750
Frannie	\$133,742	U-31	8.000	\$1,070
PLATTE				
Chugwater	\$1,595,009	U-1	5.000	\$7,975
Glendo	\$2,414,821	U-1	8.000	\$19,319
Wheatland	\$31,638,724	U-1	8.000	\$253,110
Guernsey	\$10,182,900	U-2	8.000	\$81,463
Hartville	\$529,591	U-2	8.000	\$4,237

COUNTY	ASSESSED VALUATION	DISTRICT LOCATION	GENERAL LEVY	PROPERTY TAXES
SHERIDAN				
Sheridan	\$231,368,892	U-2	8.000	\$1,850,951
Dayton	\$9,550,894	U-1	8.000	\$76,407
Ranchester	\$9,126,502	U-1	8.000	\$73,012
Clearmont	\$1,043,960	U-3	8.000	\$8,352
SUBLETTE				
Pinedale	\$27,695,567	U-1	8.000	\$221,565
Big Piney	\$6,363,897	U-9	8.000	\$50,911
Marbleton	\$3,695,697	U-9	8.000	\$29,566
SWEETWATER				
Rock Springs	\$230,111,883	U-1	8.000	\$1,840,895
Green River	\$95,721,002	U-2	8.000	\$765,768
Bairoll	\$10,080,830	U-1	8.000	\$80,647
Granger	\$1,394,277	U-2	8.000	\$11,154
So Superior	\$857,633	U-1	8.000	\$6,861
Wamsutter	\$3,826,120	U-1	8.000	\$30,609
TETON				
Jackson	\$503,793,468	U-1	0.500	\$251,897
UINTA				
Evanston	\$94,864,870	U-1	8.000	\$758,919
Bear River	\$4,564,280	U-1	8.000	\$36,514
Mountain View	\$11,061,250	U-4	8.000	\$88,490
Lyman	\$14,940,396	U-6	8.000	\$119,523
WASHAKIE				
Worland	\$45,696,951	U-1	5.000	\$228,485
Ten Sleep	\$2,870,296	U-2	8.000	\$22,962
WESTON				
Newcastle	\$83,211	U-1	8.000	\$666
Newcastle	\$21,964,479	U-1	8.000	\$175,716
Newcastle	\$2,197	U-1	8.000	\$18
Upton	\$8,280,448	U-7	8.000	\$66,244
Upton	\$2,639	U-7	8.000	\$21



SCHOOL DISTRICT PROPERTY TAXES

Note: School Foundation Program (SFP) is listed as a total for the county and does not have the individual school district breakdown listed. Additionally, Community College District taxes are levied countywide. Mills include Bonds and Interest. Dollars are totals for each college district.

		SFP 12 MILLS AND MANDATORY 6 MILLS		OPERATING LEVY		BOCES AND VOCATIONAL ED		RECREATION		BONDS AND INTEREST		2021 TOTAL		COMMUNITY COLLEGE	
SCHOOL DISTRICT	MUNICIPALITY	LEVY	AMOUNT	LEVY	AMOUNT	LEVY	AMOUNT	LEVY	AMOUNT	LEVY	AMOUNT	LEVY	AMOUNT	LEVY	AMOUNT
Albany	1 Laramie	18.000	\$9,167,520	25.000	\$12,732,668	--	\$0	1.000	\$509,307	4.000	\$2,037,227	48.000	\$15,279,202	--	\$0
TOTAL ALBANY:			\$9,167,520		\$12,732,668	--	\$0		\$509,307		\$2,037,227		\$24,446,722		\$0
Big Horn	1 Cowley	18.000	\$3,553,683	25.000	\$1,170,450	--	\$0	1.000	\$46,818	--	\$0	44.000	\$1,217,268	--	\$0
Big Horn	2 Lovell	18.000	--	25.000	\$1,220,296	1.000	\$48,812	1.000	\$48,812	--	\$0	45.000	\$1,317,920	--	\$0
Big Horn	3 Greybull	18.000	--	25.000	\$1,703,125	0.500	\$34,062	1.000	\$68,125	--	\$0	44.500	\$1,805,312	--	\$0
Big Horn	4 Basin	18.000	--	25.000	\$841,800	0.500	\$16,836	1.000	\$33,672	--	\$0	44.500	\$892,308	--	\$0
TOTAL BIG HORN:			\$3,553,683		\$4,935,671		\$99,710		\$197,427		\$0		\$8,786,491		\$0
Campbell	1 Gillette	18.000	\$61,066,306	25.000	\$84,814,314	0.500	\$1,696,286	1.00	\$3,392,573	--	\$0	44.500	\$89,903,173	--	\$0
TOTAL CAMPBELL:			\$61,066,306		\$84,814,314		\$1,696,286		\$3,392,573		\$0		\$150,969,479		\$0
Carbon	1 Rawlins	18.000	\$10,935,644	25.000	\$10,386,356	2.500	\$1,038,635	1.000	\$415,454	4.700	\$1,952,635	51.200	\$13,793,080	--	\$0
Carbon	2 Saratoga	18.000	--	25.000	\$4,802,038	0.500	\$96,041	1.000	\$192,082	--	\$0	44.500	\$5,090,161	--	\$0
TOTAL CARBON:			\$10,935,644		\$15,188,394		\$1,134,676		\$607,536		\$1,952,635		\$29,818,885		\$0
Converse	1 Douglas	18.000	\$31,385,526	25.000	\$33,881,688	1.000	\$1,355,268	1.000	\$1,355,268	--	\$0	45.000	\$36,592,224	--	\$0
Converse	2 Glenrock	18.000	--	25.000	\$9,709,320	0.500	\$194,186	1.000	\$388,373	--	\$0	44.500	\$10,291,879	--	\$0
TOTAL CONVERSE:			\$31,385,526		\$43,591,008		\$1,549,454		\$1,743,641		\$0		\$78,269,629		\$0
Crook	1 Sundance	18.000	\$3,971,033	25.000	\$5,515,323	0.500	\$110,306	--	--	--	\$0	43.500	\$5,625,629	--	\$0
TOTAL: CROOK			\$3,971,033		\$5,515,323	--	\$110,306		\$0		\$0		\$9,596,662		\$0
Fremont	1 Lander	18.000	\$10,329,165	25.000	\$4,467,341	0.500	\$89,347	1.000	\$178,694	--	\$0	44.500	\$4,735,382	6.908	\$3,964,104
Fremont	2 Dubois	18.000	--	25.000	\$1,743,807	1.500	\$104,628	1.000	\$69,752	--	\$0	45.500	\$1,918,187	--	--
Fremont	6 Pavillion	18.000	--	25.000	\$1,003,099	0.500	\$20,062	1.000	\$40,124	--	\$0	44.500	\$1,063,285	--	--
Fremont	14 Ethete	18.000	--	25.000	\$131,772	1.500	\$7,905	1.000	\$5,271	6.130	\$32,326	51.630	\$177,274	--	--
Fremont	21 Ft. Washakie	18.000	--	25.000	\$190,743	1.500	\$11,445	1.000	\$7,630	--	\$0	45.500	\$209,818	--	--
Fremont	24 Shoshoni	18.000	--	25.000	\$2,613,978	0.550	\$57,508	1.000	\$104,559	--	\$0	44.550	\$2,776,045	--	--
Fremont	25 Riverton	18.000	--	25.000	\$4,056,558	0.750	\$121,697	1.000	\$162,262	--	\$0	44.750	\$4,340,517	--	--
Fremont	38 Arapahoe	18.000	--	25.000	\$138,765	--	\$0	1.000	\$5,551	--	\$0	44.000	\$144,316	--	--
TOTAL: FREMONT			\$10,329,165		\$14,346,063		\$412,592		\$301,471		\$32,326		\$25,351,865		\$3,964,104

SCHOOL DISTRICT PROPERTY TAXES

		SFP 12 MILLS AND MANDATORY 6 MILLS		OPERATING LEVY		BOCES AND VOCATIONAL ED		RECREATION		BONDS AND INTEREST		2021 TOTAL		COMMUNITY COLLEGE	
SCHOOL DISTRICT	MUNICIPALITY	LEVY	AMOUNT	LEVY	AMOUNT	LEVY	AMOUNT	LEVY	AMOUNT	LEVY	AMOUNT	LEVY	AMOUNT	LEVY	AMOUNT
Goshen	1 Torrington	18.000	\$4,162,613	25.000	\$5,637,433	0.500	\$112,749	1.000	\$225,497	--	\$0	44.500	\$5,975,679	7.800	\$1,803,798
Niobrara	1 Lusk	18.000	--	25.000	\$99,581	--	\$0	1.000	\$3,983	--	\$0	44.000	\$103,564	--	\$0
Platte	1 Chugwater	18.000	--	25.000	\$36,523	1.000	\$1,460	1.000	\$1,461	--	\$0	45.000	\$39,444	--	\$0
Platte	2 Guernsey	18.000	--	25.000	\$7,869	0.500	\$157	1.000	\$315	--	\$0	44.500	\$8,341	--	\$0
TOTAL GOSHEN ¹ *		\$4,162,613		\$5,781,406		\$114,366		\$231,256		\$0		\$10,289,641		\$1,803,798	

¹The extra numbers from Niobrara and Platte Counties exist because there are individuals within Goshen with external school districts even though they still pay Goshen County property tax

*The extra numbers from Goshen County exist because there are individuals within Platte County with external school districts even though they still pay Platte County property tax

Hot Springs	1 Thermopolis	18.000	\$2,005,820	25.000	\$2,785,861	1.400	\$156,008	1.000	\$111,434	--	\$0	45.400	\$3,053,303	--	\$0
TOTAL HOT SPRINGS:		\$2,005,820		\$2,785,861		\$156,008		\$111,434		\$0		\$5,059,123		\$0	
Johnson	1 Thermopolis	18.000	\$4,448,509	25.000	\$6,178,484	0.500	\$123,570	1.000	\$247,139	--	\$0	44.500	\$6,549,193	--	\$0
TOTAL JOHNSON:		\$4,448,509		\$6,178,484		\$123,570		\$247,139		\$0		\$10,997,702		\$0	
Laramie	1 Cheyenne	18.000	\$34,751,358	25.000	\$41,345,428	--	\$0	1.000	\$1,653,817	--	\$0	44.000	\$42,999,245	7.040	\$13,591,642
Laramie	2 Pine Bluffs	18.000	--	25.000	\$6,920,348	--	\$0	1.000	\$276,814	--	\$0	44.000	\$7,197,162	--	\$0
TOTAL LARAMIE:		\$34,751,358		\$48,265,776		\$0		\$1,930,631		\$0		\$84,947,765		\$13,591,642	
Lincoln	1 Diamondville	18.000	\$13,089,391	25.000	\$9,275,285	0.600	\$222,607	1.000	\$371,011	1.800	\$667,821	46.400	\$10,536,724	--	\$0
Lincoln	2 Afton	18.000	--	25.000	\$8,080,523	--	\$0	--	\$0	--	\$0	43.000	\$8,080,523	--	\$0
Sublette	9 Big Piney	18.000	--	25.000	\$823,902	0.500	\$16,478	1.000	\$32,956	--	\$0	44.500	\$873,336	--	\$0
TOTAL LINCOLN*		\$13,089,391		\$18,179,710		\$239,085		\$403,967		\$667,821		\$32,579,974		\$0	

*The extra numbers from Sublette County exist because there are Individuals within Lincoln County with external school districts even though they still pay Lincoln County property tax

Natrona	1 Casper	18.000	\$21,025,840	25.000	\$29,202,556	0.500	\$584,051	1.000	\$1,168,102	--	\$0	44.500	\$30,954,709	7.390	\$8,632,275
TOTAL NATRONA:		\$21,025,840		\$29,202,556		\$584,051		\$1,168,102		\$0		\$51,980,549		\$8,632,275	
Niobrara	1 Lusk	18.000	\$2,178,256	25.000	\$3,025,356	--	\$0	1.000	\$121,014	--	\$0	44.000	\$3,146,370	--	\$0
TOTAL NIOBRARA:		\$2,178,256		\$3,025,356		\$0		\$121,014		\$0		\$5,324,626		\$0	
Park	1 Powell	18.000	\$11,273,304	25.000	\$4,834,502	0.500	\$96,690	1.000	\$193,380	--	\$0	44.500	\$5,124,572	5.000	\$3,131,474
Park	6 Cody	18.000	--	25.000	\$8,952,832	--	\$0	1.000	\$358,113	--	\$0	44.000	\$9,310,945	--	\$0
Park	16 Meeteetse	18.000	--	25.000	\$1,640,177	0.577	\$37,856	1.000	\$65,607	--	\$0	44.580	\$1,743,640	--	\$0
Big Horn	31 Crowley	18.000	--	25.000	\$120,389	--	\$0	1.000	\$4,816	--	\$0	44.000	\$125,205	--	\$0
Big Horn	32 Lovell	18.000	--	25.000	\$72,156	1.000	\$2,886	1.000	\$2,886	--	\$0	45.000	\$77,928	--	\$0
Big Horn	34 Basin	18.000	--	25.000	\$37,310	0.500	\$746	1.000	\$1,492	--	\$0	44.500	\$39,548	--	\$0
TOTAL PARK*		\$11,273,304		\$15,657,366		\$168,456		\$626,294		\$0		\$27,695,142		\$3,131,474	

*The extra numbers from Big Horn County exist because there are Individuals within Park with external school districts even though they still pay Park County property tax

SCHOOL DISTRICT PROPERTY TAXES

			SFP 12 MILLS AND MANDATORY 6 MILLS		OPERATING LEVY		BOCES AND VOCATIONAL ED		RECREATION		BONDS AND INTEREST		2021 TOTAL		COMMUNITY COLLEGE	
SCHOOL DISTRICT		MUNICIPALITY	LEVY	AMOUNT	LEVY	AMOUNT	LEVY	AMOUNT	LEVY	AMOUNT	LEVY	AMOUNT	LEVY	AMOUNT	LEVY	AMOUNT
Platte	1	Wheatland	18.000	\$3,806,126	25.000	\$4,120,856	1.000	\$164,834	1.000	\$164,834	--	\$0	45.000	\$4,450,524	--	\$0
Platte	2	Guernsey	18.000	\$0	25.000	\$1,149,074	0.5000	\$22,981	1.000	\$45,963	--	\$0	44.500	\$1,218,018	--	\$0
Platte/Goshen	1	Torrington+	18.000	\$0	25.000	\$16,356	1.000	\$654	1.000	\$654	--	\$0	45.000	\$17,664	--	\$0
TOTAL PLATTE:			\$3,806,126		\$5,286,286		\$188,469		\$211,451				\$9,492,332			
Sheridan	1	Ranchester	18.000	\$9,083,014	25.000	\$2,944,950	1.000	\$117,798	1.000	\$117,798	--	\$0	45.000	\$3,180,546	5.500	\$2,775,366
Sheridan	2	Sheridan	18.000	\$0	25.000	\$9,196,495	--	\$0	1.000	\$367,860	--	\$0	44.000	\$9,564,355	--	\$0
Sheridan	3	Clearmont	18.000	\$0	25.000	\$473,852	--	\$0	1.000	\$18,954	--	\$0	44.000	\$492,806	--	\$0
TOTAL SHERIDAN:			\$9,083,014		\$12,615,297		\$117,798		\$504,612		\$0		\$22,320,721		\$2,775,366	
Sublette	1	Pinedale	18.000	\$28,776,359	25.000	\$31,294,040	0.801	\$1,002,661	1.000	\$1,251,762	--	\$0	44.800	\$33,548,463	--	\$0
Sublette	9	Big Piney	18.000	--	25.000	\$8,673,125	0.500	\$173,463	1.000	\$346,925	--	\$0	44.500	\$9,193,513	--	\$0
TOTAL SUBLETTE:			\$28,776,359		\$39,967,165		\$1,176,124		\$1,598,687		\$0		\$71,518,335		\$0	
Sweetwater	1	Rock Springs	18.000	\$35,557,707	25.000	\$27,902,367	0.700	\$781,266	1.000	\$1,116,095	--	\$0	44.700	\$29,799,728	5.331	\$10,531,008
Sweetwater	2	Green River	18.000	\$0	25.000	\$20,451,292	0.700	\$572,636	1.000	\$818,052	--	\$0	44.700	\$21,841,980	--	\$0
Carbon	1	Rawlins	18.000	\$0	25.000	\$1,032,046	2.500	\$103,205	1.000	\$41,282	4.700	\$194,025	51.200	\$1,370,558	--	\$0
TOTAL SWEETWATER:			\$35,557,707		\$49,385,705		\$1,457,107		\$1,975,429		\$194,025		\$88,569,973		\$10,531,008	
Teton	1	Jackson	18.000	\$41,971,881	25.000	\$58,294,279	1.400	\$3,264,479	0.800	\$1,865,417	--	\$0	45.200	\$63,424,175	--	\$0
TOTAL TETON:			\$41,971,881		\$58,294,279		\$3,264,479		\$1,865,417		\$0		\$105,396,056		\$0	
Uinta	1	Evanston	18.000	\$5,781,862	25.000	\$5,084,901	2.700	\$549,169	1.000	\$203,396	--	\$0	46.700	\$5,837,466	--	\$0
Uinta	4	Mountain View	18.000	\$0	25.000	\$1,365,704	1.200	\$65,554	1.000	\$54,628	--	\$0	45.200	\$1,485,886	--	\$0
Uinta	6	Lyman	18.000	\$0	25.000	\$1,579,760	1.700	\$107,423	1.000	\$63,190	--	\$0	45.700	\$1,750,373	--	\$0
TOTAL UINTA:			\$6,297,627		\$8,030,365		\$722,146		\$321,214		\$0		\$14,855,587		\$0	
Washakie	1	Worland	18.000	\$2,364,141	25.000	\$2,532,272	--	\$0	1.000	\$101,291	6.150	\$622,939	50.150	\$3,256,502	--	\$0
Washakie	9	Ten Sleep	18.000	--	25.000	\$751,256	--	\$0	0.930	\$28,007	--	\$0	43.930	\$779,263	--	\$0
TOTAL WASHAKIE:			\$2,364,141		\$3,283,528		\$0		\$129,298		\$622,939		\$6,399,906		\$0	
Weston	1	Newcastle	18.000	\$2,643,139	25.000	\$2,951,506	0.500	\$59,030	1.000	\$118,060	--	\$0	44.500	\$3,128,596	--	\$0
Weston	7	Upton	18.000	--	25.000	\$719,520	0.500	\$14,390	1.000	\$28,781	--	\$0	44.500	\$762,691	--	\$0
TOTAL WESTON:			\$2,643,139		\$3,671,026		\$73,420		\$146,841		\$0		\$6,534,426		\$0	
2021 Totals			\$363,657,362		\$505,079,670		\$13,770		\$363,657,362		\$5,539,299		\$906,553,456		\$48,393,771	
2020 Totals			\$399,854,135		\$561,887,026		\$13,345,604		\$19,822,946		\$6,808,000		\$1,001,717,711		\$49,861,295	
\$ Change			(\$36,196,773)		(\$56,807,356)		\$424,813		(\$36,196,773)		(\$1,268,701)		(\$95,164,255)		-\$1,467,524	
% Change			-9.05%		-10.11%		3.18%		-9.05%		-18.64%		-9.5%		-2.94%	

SOURCE: Wyoming State Board of Equalization 2021 Abstract and Mill Levy Report

WYOMING SCHOOL DISTRICTS

ALBANY

Laramie 1

BIG HORN

Cowley 1

Lovell 2

Greybull 3

Basin 4

CAMPBELL

Gillette 1

CARBON

Rawlins 1

Saratoga 2

CONVERSE

Douglas 1

Glenrock 2

CROOK

Sundance 1

FREMONT

Lander 1

Dubois 2

Pavilion 6

Ethete 14

Ft Washakie 21

Shoshoni 24

Riverton 25

Arapahoe 38

GOSHEN

Torrington 1

HOT SPRINGS

Thermopolis 1

JOHNSON

Buffalo 1

LARAMIE

Cheyenne 1

Pine Bluffs 2

LINCOLN

Diamondville 1

Afton 2

NATRONA

Casper 1

NIOBRARA

Lusk 1

PARK

Powell 1

Cody 6

Meeteetse 16

PLATTE

Wheatland 1

Guernsey 2

SHERIDAN

Ranchester 1

Sheridan 2

Clearmont 3

SUBLETTE

Pinedale 1

Big Piney 9

SWEETWATER

Rock Springs 1

Green River 2

TETON

Jackson 1

UINTA

Evanston 1

Mountain 4

Lyman 6

WASHAKIE

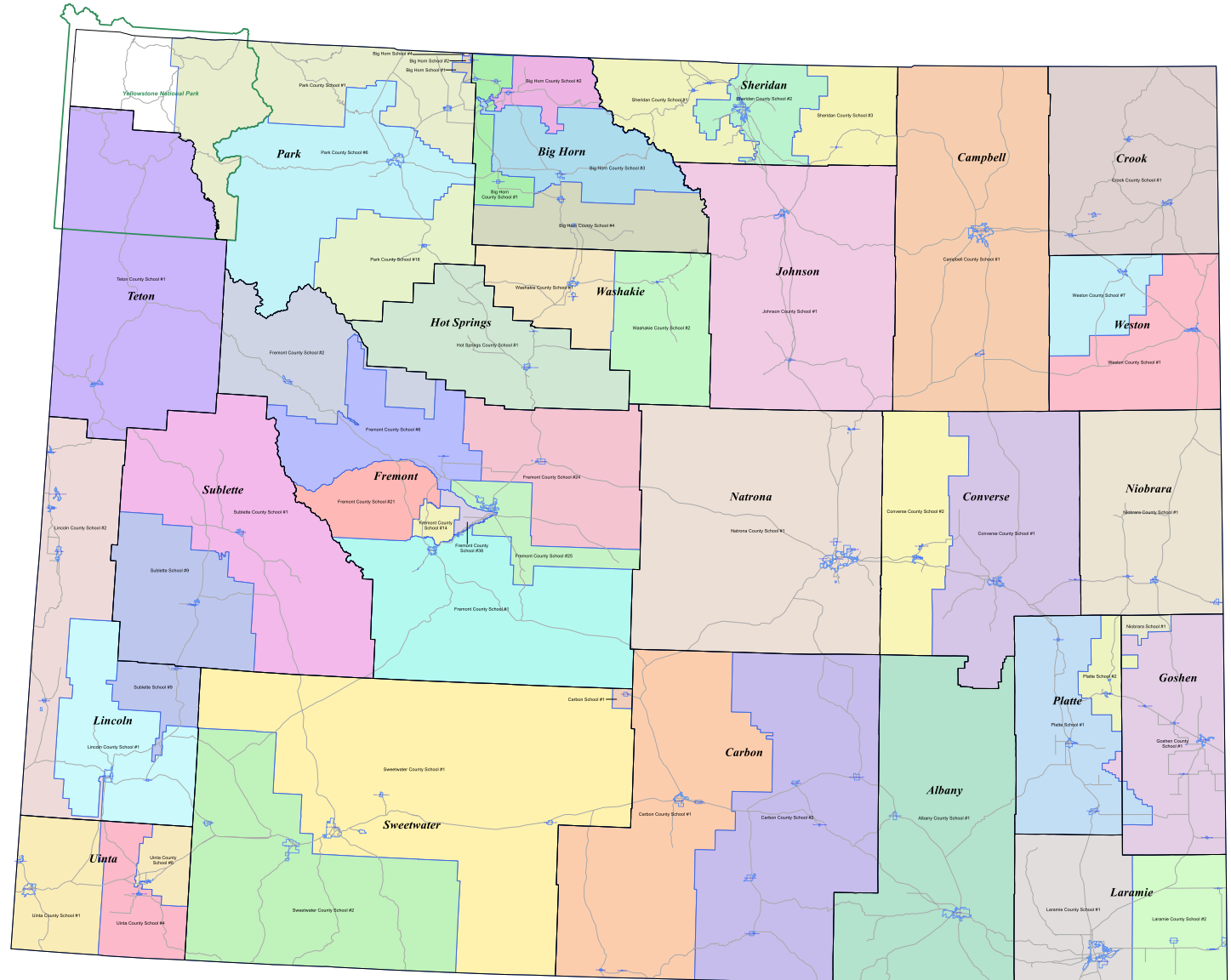
Worland 1

Ten Sleep 2

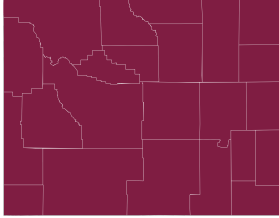
WESTON

Newcastle 1

Upton 7



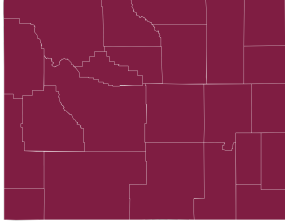
Wyoming Department of Revenue
Property Tax Division
Technical Services Group
<http://revenue.wyo.gov>



COUNTYWIDE MILL LEVIES AND PROPERTY TAXES

(including countywide Special Districts)

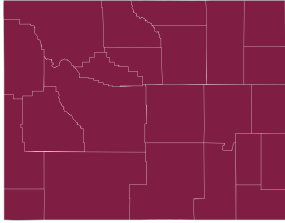
COUNTY	AIRPORT OPERATIONS		CIVIL DEFENSE		MUSEUM		FAIR OPERATIONS		LIBRARY OPERATIONS		AG AND HOME		PUBLIC HEALTH	
	Levy	Amount	Levy	Amount	Levy	Amount	Levy	Amount	Levy	Amount	Levy	Amount	Levy	Amount
Albany	--	\$0	--	\$0	--	\$0	--	\$0	--	\$0	--	\$0	--	\$0
Big Horn	6.853	\$1,352,966	--	\$0	--	\$0	1.556	\$307,196	1.928	\$380,639	--	\$0	--	\$0
Campbell	--	\$0	--	\$0	--	\$0	--	\$0	--	\$0	--	\$0	--	\$0
Carbon	--	\$0	--	\$0	--	\$0	--	\$0	--	\$0	--	\$0	--	\$0
Converse	--	\$0	--	\$0	--	\$0	--	\$0	--	\$0	--	\$0	--	\$0
Crook	--	\$0	--	\$0	--	\$0	0.281	\$61,992	2.255	\$497,482	--	\$0	--	\$0
Fremont	--	\$0	--	\$0	0.852	\$488,914	0.280	\$160,676	1.358	\$779,278	--	\$0	--	\$0
Goshen	--	\$0	--	\$0	--	\$0	--	\$0	--	\$0	--	\$0	--	\$0
Hot Springs	1.049	\$116,895	0.293	\$32,650	0.808	\$90,039	1.110	\$123,804	1.750	\$195,010	0.715	\$79,676	1.961	\$218,523
Johnson	--	\$0	--	\$0	0.68	\$168,055	1.230	\$299,780	1.540	\$380,595	--	\$0	--	\$0
Laramie	--	\$0	--	\$0	--	\$0	--	\$0	2.000	\$3,861,262	--	\$0	--	\$0
Lincoln	--	\$0	--	\$0	--	\$0	0.619	\$450,130	1.734	\$1,260,945	--	\$0	--	\$0
Natrona	--	\$0	--	\$0	--	\$0	--	\$0	--	\$0	--	\$0	--	\$0
Niobrara	--	\$0	--	\$0	--	\$0	0.400	\$48,406	1.333	\$160,949	--	\$0	--	\$0
Park	--	\$0	--	\$0	--	\$0	--	\$0	--	\$0	--	\$0	--	\$0
Platte	--	\$0	--	\$0	--	\$0	0.160	\$33,832	1.800	\$380,613	--	\$0	--	\$0
Sheridan	--	\$0	--	\$0	--	\$0	--	\$0	--	\$0	--	\$0	--	\$0
Sublette	0.108	\$172,658	0.005	\$7,993	0.189	\$302,152	0.626	\$1,000,778	0.402	\$642,672	0.005	\$7,993	0.030	\$47,961
Sweetwater	--	\$0	--	\$0	0.151	\$298,290	1.233	\$2,435,703	1.490	\$2,943,338	--	\$0	--	\$0
Teton	--	\$0	--	\$0	--	\$0	--	\$0	1.388	\$3,236,498	--	\$0	--	\$0
Uinta	--	\$0	--	\$0	--	\$0	--	\$0	1.000	\$321,215	--	\$0	--	\$0
Washakie	--	\$0	--	\$0	--	\$0	0.533	\$70,005	1.938	\$254,539	--	\$0	--	\$0
Weston	--	\$0	--	\$0	--	\$0	--	\$0	--	\$0	--	\$0	--	\$0
Total:		\$1,642,519		\$40,643		\$1,347,450		\$4,992,302		\$15,295,035		\$87,669		\$266,484



COUNTYWIDE MILL LEVIES AND PROPERTY TAXES

(including countywide Special Districts)

COUNTY	RECREATION		ROAD AND BRIDGE		HOSPITAL		FIRE PROTECTION		OTHER GENERAL FUND		2021 TOTAL
	Levy	Amount	Levy	Amount	Levy	Amount	Levy	Amount	Levy	Amount	Amount
Albany	--	\$0	--	\$0	--	\$0	--	\$0	12.000	\$6,111,680	\$6,111,680
Big Horn	--	\$0	--	\$0	--	\$0	--	\$0	1.663	\$328,321	\$2,369,122
Campbell	--	\$0	--	\$0	--	\$0	--	\$0	11.235	\$38,115,553	\$38,115,553
Carbon	--	\$0	--	\$0	--	\$0	--	\$0	12.000	\$7,290,429	\$7,290,429
Converse	--	\$0	--	\$0	12	\$20,923,684	--	\$0			\$20,923,684
Crook	--	\$0	--	\$0	--	\$0	--	\$0	9.464	\$2,087,771	\$2,647,245
Fremont	0.219	\$125,672	--	\$0	--	\$0	--	\$0	9.291	\$5,331,571	\$6,886,111
Goshen	--	\$0	--	\$0	--	\$0	--	\$0	12.000	\$2,775,075	\$2,775,075
Hot Springs	--	\$0	3.694	\$411,639	--	\$0	--	\$0	0.619	\$68,978	\$1,337,214
Johnson	--	\$0	--	\$0	--	\$0	--	\$0	8.567	\$2,117,243	\$2,965,673
Laramie	--	\$0	--	\$0	--	\$0	--	\$0	10.000	\$19,306,310	\$23,167,572
Lincoln	--	\$0	--	\$0	--	\$0	--	\$0	9.647	\$7,015,186	\$8,726,261
Natrona	--	\$0	--	\$0	--	\$0	--	\$0	12.000	\$14,017,227	\$14,017,227
Niobrara	--	\$0	--	\$0	--	\$0	--	\$0	10.270	\$1,242,816	\$1,452,171
Park	--	\$0	--	\$0	--	\$0	--	\$0	12.000	\$7,515,536	\$7,515,536
Platte	--	\$0	--	\$0	--	\$0	--	\$0	10.040	\$2,122,972	\$2,537,417
Sheridan	--	\$0	--	\$0	--	\$0	--	\$0	12.000	\$6,055,343	\$6,055,343
Sublette	0.454	\$725,804	0.251	\$401,270	--	\$0	0.997	\$1,556,249	8.933	\$14,281,068	\$19,146,598
Sweetwater	--	\$0	--	\$0	0.504	\$995,616	0.318	\$628,186	8.304	\$16,403,956	\$23,705,089
Teton	--	\$0	--	\$0	--	\$0	0.500	\$749,088	5.991	\$13,969,641	\$17,955,227
Uinta	--	\$0	--	\$0	--	\$0	--	\$0	11.000	\$3,533,360	\$3,854,575
Washakie	--	\$0	--	\$0	0.381	\$50,041	--	\$0	9.148	\$1,201,509	\$1,576,094
Weston	--	\$0	--	\$0	--	\$0	--	\$0	12.000	\$1,762,093	\$1,762,093
Total:		\$812,909		\$812,909		\$21,969,341		\$2,933,523		\$134,866,406	\$185,105,757



ASSESSED VALUATION ON 2020 MINERAL PRODUCTION

	OIL		NATURAL GAS		SURFACE COAL		UNDERGROUND COAL		SAND AND GRAVEL		OTHER		
County	Bbbs	Valuation	Mcf	Valuation	Tons	Valuation	Tons	Valuation	Taxble Units	Valuation	Taxble Units	Valuation	Totals
Albany	16,252	\$516,463	0	\$0	--	--	--	--	106,167	\$104,001	1,563,999	\$10,131,926	\$10,752,390
Big Horn	1,099,237	\$31,021,729	513,699	\$601,367	--	--	--	--	36,771	\$40,248	2,086,280	\$25,841,573	\$57,504,917
Campbell	19,322,651	\$614,016,476	79,610,749	\$96,739,513	209,255,318	\$1,754,836,464	--	--	1,625,967	\$3,743,768	7,607	\$112,406	\$2,469,448,627
Carbon	1,378,121	\$47,976,481	53,507,036	\$78,585,336	--	--	--	--	512,488	\$1,339,107	2,258	\$56,450	\$127,957,374
Converse	31,423,521	\$1,008,279,722	84,362,786	\$91,652,846	908,541	\$8,745,143	--	--	1,485,001	\$3,167,391	40,868	\$963,641	\$1,112,808,743
Crook	749,418	\$21,946,411	11,243	\$21,641	--	--	--	--	843,514	\$1,902,090	1,586,745	\$37,015,601	\$60,885,743
Fremont	2,692,286	\$71,226,523	38,874,273	\$39,889,649	--	--	--	--	461,228	\$1,110,278	0	\$0	\$112,226,450
Goshen	23,135	\$859,020	6,353	\$14,993	--	--	--	--	122,737	\$865,289	0	\$0	\$1,739,302
Hot Springs	1,676,834	\$45,147,935	0	\$0	0	\$0	--	--	56,730	\$111,037	197,609	\$1,948,627	\$47,207,599
Johnson	907,415	\$28,091,959	56,077,602	\$29,440,239	--	--	--	--	299,645	\$711,009	340,779	\$3,374,354	\$61,617,561
Laramie	9,109,406	\$315,439,343	8,144,084	\$9,665,999	--	--	--	--	981,580	\$2,443,274	2,840,030	\$5,822,417	\$333,371,033
Lincoln	232,166	\$8,193,060	30,880,618	\$60,273,696	2,474,963	\$98,686,073	--	--	274,589	\$613,374	3,610	\$185,199	\$167,951,402
Natrona	4,368,250	\$142,830,490	7,787,846	\$11,600,512	--	--	--	--	389,665	\$1,021,991	265,779	\$2,612,847	\$158,065,840
Niobrara	686,295	\$20,279,364	838,236	\$970,292	--	--	--	--	27,336	\$84,737	0	\$0	\$21,334,393
Park	4,531,037	\$123,874,013	5,229,112	\$4,226,796	--	--	--	--	356,085	\$777,789	23,660	\$335,493	\$129,214,091
Platte	0	\$0	--	--	--	--	--	--	708,004	\$1,859,343	109,480	\$850,613	\$2,709,956
Sheridan	7,860	\$248,163	0	\$0	--	--	--	--	490,619	\$702,001	0	\$0	\$950,164
Sublette	4,544,803	\$153,487,148	814,609,061	\$1,065,132,288	--	--	--	--	166,528	\$456,328	0	\$0	\$1,219,075,764
Sweetwater	4,652,814	\$168,311,405	129,482,588	\$223,680,653	3,670,565	\$114,839,240	2,424,369	\$84,555,915	738,108	\$1,681,331	17,615,675	\$379,139,615	\$972,208,159
Teton	--	--	--	--	--	--	--	--	675,305	\$2,682,225	0	\$0	\$2,682,225
Uinta	295,727	\$10,264,575	16,158,687	\$22,564,941	0	\$0	--	--	132,347	\$304,108	59,780	\$304,090	\$33,437,714
Washakie	367,445	\$9,925,978	225,578	\$115,896	--	--	--	--	35,434	\$72,432	198,176	\$2,150,683	\$12,264,989
Weston	422,384	\$14,014,858	786,085	\$1,403,923	--	--	--	--	343,309	\$692,877	29,864	\$697,351	\$16,809,009
Total:	\$88,507,057	\$2,835,951,116	1,327,105,636	\$1,736,580,580	216,309,387	\$1,977,106,920	2,424,369	\$84,555,915	10,869,157	\$26,486,028	26,972,199	\$471,542,886	\$7,132,223,445

INTRODUCTION TO DETAILED 2021 MILL LEVIES

The School Foundation Fund and the mandatory county levies are fixed by law at 12 and 6 mills, respectively. They are combined in one column for ease of reading. The breakdown for county levies is shown in the first section so the reader will be able to more readily determine the increases or decreases reflected in the county levies. The first section also includes special district levies that apply uniformly to all property within each school district. The second section shows additional levies that apply to property depending on its location within the county. Also included in the second section are the special districts that are levied less than countywide. In order to determine the breakdown of total mill levy on property, it may be necessary to determine from the county assessor those special districts listed that apply to a particular location.

SCHOOL DISTRICTS

All school districts in Wyoming are unified and serve K-12. There may be more than one school district in the county, and districts cross county lines in some cases.

ASSESSED VALUATION

The figures for each school district are for the entire school district including cities, towns, and special districts. The combined assessed valuation of school districts and portions of districts within a county will total that county's assessed valuation.

SCHOOL DISTRICT LEVIES

District (25 mills mandatory)

All school districts are required to impose a 25-mill levy counted as a local resource toward meeting a district's operational funding level guaranteed by the state. A district is subject to recapture if this levy, combined with other local resources, generates more than the state guarantee.

State Foundation Fund (12 mills mandatory)

This levy is collected from all counties and remitted to the state where it is distributed to school districts based on a foundation formula. Money recaptured from districts is also added to this fund for redistribution. A district whose local resources exceed 100 percent of its guarantee must refund the amount over 100 percent to the state for redistribution to poorer districts.

County Levy (6 mills mandatory)

All counties are required to impose a 6-mill levy for school support. County treasurers disburse tax receipts from this source back to school districts within the county according to a formula calculated by the state Department of Education based on district average daily membership. Since this 6-mill mandatory levy applies to all property in each county, it is listed in the following tables as combined with the state Foundation Fund levy of 12 mills giving a total of 18 mills.

Other School District Levies:

Adult Education: 2.5-mill limit; *Board of Cooperative Educational Services program:* 2.5-mill limit; *Building Fund:* the number of mills necessary to fund the program; *Recreation:* 1-mill limit (listed under Special Districts in this publication)

Bonds and Interest

Levies made to pay principal and interest for bonded indebtedness are shown in this column. There is no limit on the levy, but a district operating either an elementary school or a secondary school is limited to 6 percent of the assessed valuation for bonded debt. A district with both elementary and secondary schools is limited to 10 percent of the assessed valuation for bonded indebtedness.

COMMUNITY COLLEGE LEVIES (10-mill limitation)

Community college districts may levy up to 10 mills for operations. The colleges initially may levy up to 4 mills with the approval of district voters. State aid is contingent on a college levying the 4-mill maximum. After the initial 4 mills are reached, colleges may levy up to an additional 6 mills (1 mill with Board approval, and up to 5 additional with district voter approval). Levies for bonded indebtedness are in addition to the 10-mill limit; voter approval is required. Total debt is limited to 4 percent of district valuation.

COUNTY LEVIES (12-mill limitation)

Counties are limited to a maximum of 12 mills for county operations. Levies for bond redemption and interest payments are in addition to the 12-mill maximum. Counties may specify that funding for certain programs be guaranteed by a specific levy so long as the total levy does not exceed 12 mills. Levies for principal and interest on voter-approved bonded debt are in addition to the county 12-mill limit.

CITY AND TOWN LEVIES (8-mill limitation)

Cities and towns must operate within an 8-mill constitutional limit. The city mill levy is in addition to other levies. Municipalities within a fire district must contribute the amount of the fire district levy from their 8-mill limit. Levies for principal and interest on voter-approved bonded debt are in addition to the city and town 8-mill limit.

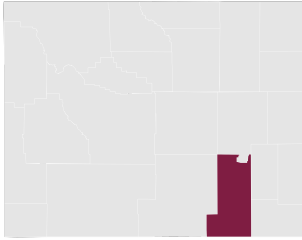
HOW TAX AMOUNTS ARE DERIVED

The following classes of property and the percent of fair market value of property assessed for property tax are specified by Wyoming law:

- (1) Gross value of minerals and mine products: **100%.**
- (2) Property used for industrial purposes, defined as: the property of pipeline companies, electric utilities, railroad companies, car companies, telephone and telegraph companies, other public utilities; and those properties used or held for use for manufacturing, milling, converting, producing, processing or fabricating materials; the extraction or processing of minerals; the mechanical, chemical or electronic transformation of property into new products: **11.5%.**
- (3) All other property, real and personal: **9.5%.**

The assessed value is multiplied by the amount of mill levy that applies for the location of the property to get the amount of property tax due. One mill is \$.001 (1/1000 of a dollar).

SAMPLE CALCULATION OF PROPERTY TAX LEVY	
Market Value of Property:	\$200,000
Assessed Value of Property:	\$19,000 (\$200,000 x 9.5% for residential)
K-12 EDUCATION LEVIES	MILLS
District Levy	25.000
Mandatory County Levy	6.000
Foundation Fund Levy	12.000
ADDITIONAL COUNTYWIDE LEVIES	
County Levy	12.000
Weed and Pest Control	2.000
Hospital District	3.000
Conservation District	1.000
CITY OR TOWN LEVY	
City or Town Levy	8.000
SPECIAL DISTRICT LEVIES	
School District Recreation	1.000
Fire	3.000
Cemetery	3.000
TOTAL APPLICABLE LEVY:	76.000 mills
TOTAL PROPERTY TAXES:	\$1,444 (\$19,000 x .0760)



ALBANY COUNTY

2020	2021
POPULATION	37,066
ASSESSED VALUATION	\$479,321,659
PROPERTY TAX LEVY	\$33,500,737
POPULATION	37,608
ASSESSED VALUATION	\$509,306,702
PROPERTY TAX LEVY	\$36,151,392

TOTAL REVENUES	TOTAL EXPENDITURES	UNASSIGNED CASH
\$17,982,017	\$18,843,173	\$7,303,383

Public School (K-12) Levies

SCHOOL DISTRICT	ASSESSED VALUATION	DISTRICT LEVY	BOCES	RECREATION	BONDS AND INTEREST	STATE AND COUNTY*
U-1	\$509,306,702	25.000	0.000	1.000	4.000	18.000
TOTAL STATE AND COUNTY:						\$9,167,520

Additional Districtwide Mill Levies

COUNTY LEVY	WEED AND PEST	HOSPITAL AND HEALTH	CONSERVATION	TOTAL	TOTAL SD
12.000	1.000	3.000	1.000	65.000	\$15,279,202

*6 Mill Mandatory County Levy + 12 Mill State School Foundation Fund

Breakdown of County Levy

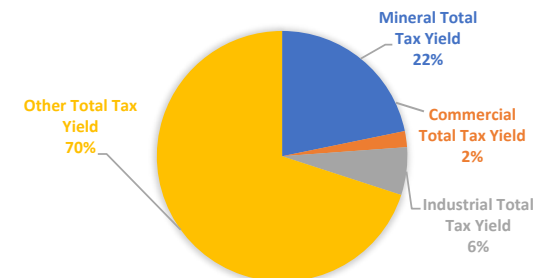
THE 12 MILL COUNTY LEVY IS ALLOCATED ONLY TO THE ALBANY COUNTY GENERAL FUND	TOTAL COUNTY
	\$6,111,680

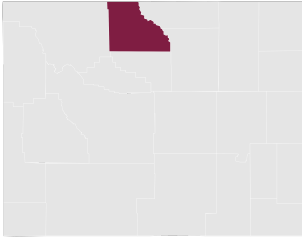
Additional Mills Levied Against Portions of Above Districts

CITY OR TOWN	ASSESSED VALUATION	DISTRICT LOCATION	GENERAL LEVY	BONDS AND INTEREST	TOTAL LEVY	PROPERTY TAXES	TOTAL AGGREGATE LEVY*
Laramie	\$299,352,822	U-1	8.000	---	8.000	\$2,394,823	73.000
Rock River	\$1,519,238	U-1	8.000	---	8.000	\$12,154	73.000
TOTAL MUNICIPAL TAXES:						\$2,406,977	

*Total of city or town levy and school district, county and countywide Special District levies. Additional Special District levies, which may also apply are listed below:

SPECIAL DISTRICTS	ASSESSED VALUATION	DISTRICT LOCATION	GENERAL LEVY	BONDS AND INTEREST	TOTAL LEVY	PROPERTY TAXES
Albany County Fire District	\$180,117,919	U-1	3.000	---	3.000	\$540,354
South Laramie Water and Sewer District	\$12,390,634	U-1	8.000	---	8.000	\$99,125
Ivinson Memorial	\$509,306,702	U-1	3.000	---	3.000	\$1,527,920
Albany County Weed and Pest	\$509,306,702	U-1	1.000	---	1.000	\$509,307
Laramie Rivers Conservation District	\$509,306,702	U-1	1.000	---	1.000	\$509,307
TOTAL SPECIAL DISTRICTS:						\$3,186,013





BIG HORN COUNTY

2020		2021	
POPULATION	11,521	POPULATION	11,491
ASSESSED VALUATION	\$230,991,223	ASSESSED VALUATION	\$197,426,831
PROPERTY TAX LEVY	\$16,880,325	PROPERTY TAX LEVY	\$14,434,028

TOTAL REVENUES	TOTAL EXPENDITURES	UNASSIGNED CASH
\$51,120,754	\$48,127,062	\$17,401,092

Public School (K-12) Levies

SCHOOL DISTRICT	ASSESSED VALUATION	DISTRICT LEVY	BOCES	RECREATION	BONDS AND INTEREST	STATE AND COUNTY*
U-1	\$46,817,991	25.000	---	1.000	---	18.000
U-2	\$48,811,858	25.000	1.000	1.000	---	18.000
U-3	\$68,124,990	25.000	0.5000	1.000	---	18.000
U-4	\$33,671,992	25.000	0.5000	1.000	---	18.000

Additional Districtwide Mill Levies

COUNTY LEVY	WEED AND PEST	TOTAL	TOTAL PER SD
12.000	1.000	57.000	\$1,217,268
12.000	1.000	58.000	\$1,317,920
12.000	1.000	57.5000	\$1,805,312
12.000	1.000	57.5000	\$892,308

TOTAL STATE AND COUNTY: \$3,553,683

TOTAL SCHOOL DISTRICT: \$5,232,808

*6 Mill Mandatory County Levy + 12 Mill State School Foundation

Breakdown of County Levy

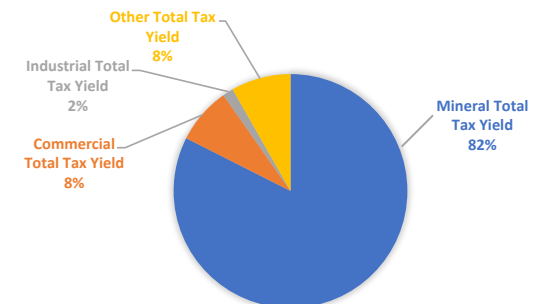
GENERAL FUND	LIBRARY	FAIR	AIRPORT	TOTAL	TOTAL COUNTY
1.663	1.928	1.556	6.853	12.000	\$2,369,122

Additional Mills Levied Against Portions of Above Districts

CITY OR TOWN	ASSESSED VALUATION	DISTRICT LOCATION	GENERAL LEVY	BONDS AND INTEREST	TOTAL LEVY	PROPERTY TAXES	TOTAL AGGREGATE LEVY*
Basin	\$8,089,653	U-4	8.000	---	8.000	\$64,717	65.500
Burlington	\$1,946,255	U-1	5.000	---	5.000	\$9,731	62.000
Byron	\$2,647,438	U-1	8.000	---	8.000	\$21,180	65.000
Cowley	\$5,401,650	U-1	8.000	---	8.000	\$43,213	65.000
Deaver	\$1,079,806	U-1	8.000	---	8.000	\$8,638	65.000
Frannie	\$496,551	U-1	8.000	---	8.000	\$3,972	65.000
Greybull	\$10,698,476	U-3	8.000	---	8.000	\$85,588	65.500
Lovell	\$13,130,101	U-2	8.000	---	8.000	\$105,041	66.000
Manderson	\$630,967	U-4	8.000	---	8.000	\$5,048	65.500

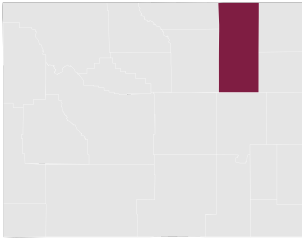
TOTAL MUNICIPAL TAXES: \$347,128

*Total of city or town levy and school district, county and countywide special district levies. Additional Special District levies, which may also apply are listed on next page



BIG HORN COUNTY

SPECIAL DISTRICTS	ASSESSED VALUATION	DISTRICT LOCATION	GENERAL LEVY	BONDS AND INTEREST	TOTAL LEVY	PROPERTY TAXES
HOSPITAL						
North Big Horn General	\$111,542,977	U-1,2,3	3.000	---	3.000	\$334,629
North Big Horn Additional	\$111,542,977	U-1,2,3	3.000	---	3.000	\$334,629
South Big Horn General	\$84,698,132	U-1,3,4	3.000	---	3.000	\$254,094
South Big Horn Additional	\$84,698,132	U-1,3,4	3.000	---	3.000	\$254,094
Rural Health Care District	\$81,666,775	U-3,4	2.000	---	2.000	\$163,334
FIRE						
Park County 1	\$407,038	U-1	3.000	---	3.000	\$1,221
Protection District 1 (Lovell)	\$82,248,408	U-2	2.500	---	2.500	\$205,621
Protection District 2 (Basin)	\$14,752,492	U-4	3.000	---	3.000	\$44,257
Protection District 3 (Manderson)	\$7,606,231	U-4	3.000	---	3.000	\$22,819
Protection District 4 (Otto-Burlington-Emblem)	\$15,865,911	U-1	3.000	---	3.000	\$47,598
Protection District 5	\$6,131,985	U-1	3.000	---	3.000	\$18,396
CEMETERY						
Burlington	\$8,989,637	U-1,3,4	3.000	---	3.000	\$26,969
Bryon	\$34,686,383	U-1,3,4	3.000	---	3.000	\$104,059
Cowley	\$16,855,853	U-1,2	3.000	---	3.000	\$50,568
Deaver-Frannie	\$7,708,342	U-1	2.130	---	2.663	\$20,527
Emblem	\$3,301,243	U-1,3	3.000	---	3.000	\$9,904
Hyattville	\$6,916,789	U-4	1.852	---	2.169	\$15,003
Lovell	\$52,428,261	U-1,2,3	3.000	---	3.000	\$157,285
Otto	\$3,313,351	U-1,4	3.000	---	3.000	\$9,940
So. Central Special	\$22,692,625	U-3	3.000	---	3.000	\$68,078
CONSERVATION						
Shoshone	\$110,220,498	U-2	0.500	---	0.500	\$55,110
South Big Horn	\$86,687,132	U-1,3,4	0.500	---	0.500	\$43,344
SOLID WASTE						
Bryon	\$32,904,231	U-1,2,3	3.000	---	3.000	\$98,713
Big Horn County	\$163,957,352	U-1,2,3,4	---	---	---	\$0
SENIOR CITIZENS						
North Big Horn County	\$111,542,977	U-1,2,3	1.000	---	1.000	\$111,543
South Big Horn County	\$84,698,132	U-1,3,4	1.000	---	1.000	\$84,698
WEED AND PEST						
Weed and Pest Special Management Programs	\$197,426,831	U1,2,3,4	1.000	---	1.000	\$197,427
TOTAL SPECIAL DISTRICTS:						\$2,733,860



CAMPBELL COUNTY

2020		2021		TOTAL REVENUES	TOTAL EXPENDITURES	UNASSIGNED CASH
POPULATION	47,026	POPULATION	46,401	\$236,851,460	\$215,571,366	\$38,608,177
ASSESSED VALUATION	\$4,242,015,313	ASSESSED VALUATION	\$3,392,572,551			
PROPERTY TAX LEVY	\$257,318,783	PROPERTY TAX LEVY	\$206,926,302			

Public School (K-12) Levies

Additional Districtwide Mill Levies

SCHOOL DISTRICT	ASSESSED VALUATION	DISTRICT LEVY	BOCES	RECREATION	BONDS AND INTEREST	STATE AND COUNTY*	COUNTY LEVY	CEMETERY	HOSPITAL	WEED AND PEST	TOTAL	TOTAL SD
U-1	\$3,392,572,551	25.000	0.500	1.000	---	18.000	11.235	0.901	3.000	0.589	60.225	\$120,290,660

TOTAL STATE AND COUNTY: \$61,066,306

*6 Mill Mandatory County Levy + 12 Mill State School Foundation Fund

Breakdown of County Levy

THE 11.235 MILL COUNTY LEVY IS ALLOCATED ONLY TO THE CAMPBELL COUNTY GENERAL FUND	TOTAL COUNTY
	\$38,115,553

Additional Mills Levied Against Portions of Above Districts

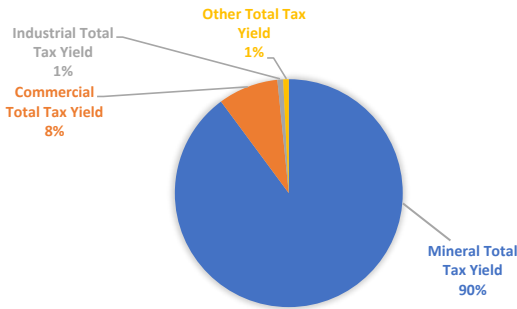
CITY OR TOWN	ASSESSED VALUATION	DISTRICT LOCATION	GENERAL LEVY	BONDS AND INTEREST	TOTAL LEVY	PROPERTY TAXES	TOTAL AGGREGATE LEVY*
Gillette	\$295,478,111	U-1	8.000	---	8.000	\$2,363,825	68.225
Wright	\$10,814,123	U-1	8.000	---	8.000	\$86,513	68.225

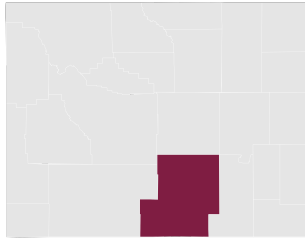
TOTAL MUNICIPAL TAXES: \$2,450,338

*Total of city or town levy and school district, county and countywide Special District levies. Additional Special District levies, which may also apply are listed below:

SPECIAL DISTRICTS	ASSESSED VALUATION	DISTRICT LOCATION	GENERAL LEVY	BONDS AND INTEREST	TOTAL LEVY	PROPERTY TAXES
WATER AND SEWER						
Heritage Village	\$4,197,763	U-1	8.000	---	8.000	\$33,582
Rocky Point	\$722,170	U-1	8.000	---	8.000	\$5,777
Rocky Point Maintenance	\$722,170	U-1	8.900	---	8.900	\$6,427
Wright	\$14,061,929	U-1	8.000	---	8.000	\$112,495
Hospital	\$3,392,572,551	U-1	3.000	---	3.000	\$10,177,718
Cemetery	\$3,392,572,551	U-1	0.901	---	0.826	\$3,056,708
Weed and Pest	\$3,392,572,551	U-1	0.589	---	0.454	\$1,998,225

TOTAL SPECIAL DISTRICTS: \$15,390,932





CARBON COUNTY

2020		2021	
POPULATION	14,537	POPULATION	14,649
ASSESSED VALUATION	\$638,521,260	ASSESSED VALUATION	\$607,535,782
PROPERTY TAX LEVY	\$43,182,490	PROPERTY TAX LEVY	\$41,432,590

TOTAL REVENUES	TOTAL EXPENDITURES	UNASSIGNED CASH
\$19,671,107	\$28,526,133	\$15,941,860

Public School (K-12) Levies

SCHOOL DISTRICT	ASSESSED VALUATION	DISTRICT LEVY	BOCES/ VOCATIONAL	RECREATION	BONDS AND INTEREST	STATE AND COUNTY*
U-1	\$415,454,259	25.000	2.500	1.000	4.700	18.000
U-2	\$192,081,523	25.000	0.500	1.000	---	18.000
TOTAL STATE AND COUNTY:						\$10,935,641

Additional Districtwide Mill Levies

COUNTY LEVY	WEED AND PEST	LIBRARY	HOSPITAL	TOTAL	TOTAL PER SD
12.000	1.000	0.470	0.226	63.2	\$13,793,080
12.000	1.000	0.470	0.226	56.5	\$5,090,161
TOTAL SCHOOL DISTRICT:				\$18,883,241	

*6 Mill Mandatory County Levy + 12 Mill State School Foundation Fund

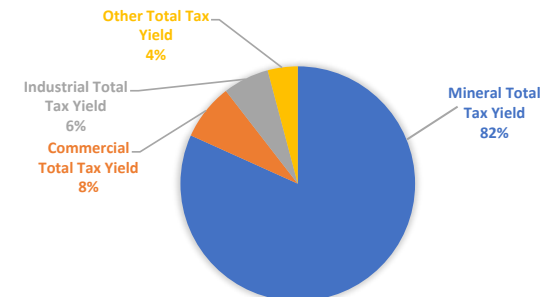
Breakdown of County Levy

GENERAL FUND	LIBRARY	FAIR	MUSEUM	TOTAL	TOTAL COUNTY
11.168	0.470	0.080	0.251	12.000	\$7,290,429

Additional Mills Levied Against Portions of Above Districts

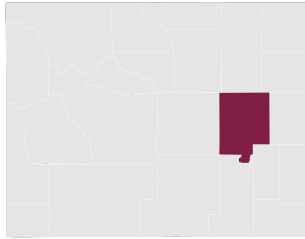
CITY OR TOWN	ASSESSED VALUATION	DISTRICT LOCATION	GENERAL LEVY	BONDS AND INTEREST	TOTAL LEVY	PROPERTY TAXES	TOTAL AGGREGATE LEVY*
Baggs	\$2,865,596	U-1	8.000	---	8.000	\$22,925	71.200
Dixon	\$577,934	U-1	8.000	---	8.000	\$4,623	71.200
Rawlins (152)	\$67,472,656	U-1	8.000	---	8.000	\$539,781	71.200
Rawlins (154)	\$1,725,488	U-1	8.000	---	8.000	\$13,804	71.200
Sinclair	\$98,337,228	U-1	8.000	---	8.000	\$786,698	71.200
Elk Mountain	\$1,447,392	U-2	8.000	---	8.000	\$11,579	64.500
Encampment	\$4,132,424	U-2	8.000	---	8.000	\$33,059	64.500
Hanna	\$3,908,554	U-2	8.000	---	8.000	\$31,268	64.500
Medicine Bow	\$2,862,042	U-2	8.000	---	8.000	\$22,896	64.500
Riverside	\$952,954	U-2	8.000	---	8.000	\$7,624	64.500
Saratoga	\$19,355,586	U-2	8.000	---	8.000	\$154,845	64.500

TOTAL MUNICIPAL TAXES: \$1,629,102



CARBON COUNTY

SPECIAL DISTRICTS	ASSESSED VALUATION	DISTRICT LOCATION	GENERAL LEVY	BONDS AND INTEREST	TOTAL LEVY	PROPERTY TAXES
MUSEUM						
Saratoga Ryan Park	\$51,294,695	U-2	1.000	---	1.000	\$51,295
Little Snake River	\$210,724,949	U-1	1.000	---	1.000	\$165,758
CEMETERY						
Reader	\$5,415,310	U-1	3.000	---	3.000	\$16,246
Baggs	\$160,342,944	U-1	0.100	---	0.100	\$16,034
Saratoga	\$42,612,002	U-2	3.000	---	3.000	\$127,836
SOLID WASTE						
Baggs	\$211,891,346	U-1	2.500	---	2.500	\$499,493
Upper Platte River	---	U-2	---	---	---	---
CONSERVATION						
Savery Little Snake River	\$9,386,781	U-1	1.000	---	1.000	\$9,387
Little Snake River	\$165,601,590	U-1	1.000	---	1.000	\$165,602
Saratoga/Encampment/Rawlins	\$321,307,309	U-1	1.000	---	1.000	\$321,307
Medicine Bow	\$120,626,883	U-1	1.000	---	1.000	\$120,627
HEALTH CARE						
Little Snake River Rural Health Care	\$9,387	U-1	2.000	---	2.000	\$332,995
Medicine Bow Rural Health Care	\$165,602	U-1	4.000	---	4.000	\$260,058
DOWNTOWN DEVELOPMENT AUTHORITY						
Rawlins	\$1,725,488	U-1	---	---	---	---
WEED AND PEST						
Weed and Pest	\$607,535,782	U-1	1.000	---	1.000	\$607,536
TOTAL SPECIAL DISTRICTS:						\$2,694,174



CONVERSE COUNTY

2020		2021	
POPULATION	13,751	POPULATION	13,672
ASSESSED VALUATION	\$2,358,035,588	ASSESSED VALUATION	\$1,743,640,315
PROPERTY TAX LEVY	\$141,021,028	PROPERTY TAX LEVY	\$106,693,581

TOTAL REVENUES	TOTAL EXPENDITURES	UNASSIGNED CASH
\$14,029,394	\$10,584,267	\$15,396,194

Public School (K-12) Levies

Additional Districtwide Mill Levies

SCHOOL DISTRICT	ASSESSED VALUATION	DISTRICT LEVY	BOCES/ VOCATIONAL	RECREATION	BONDS AND INTEREST	STATE AND COUNTY*	COUNTY LEVY	WEED AND PEST	CONSERVATION	SENIOR CITIZEN	TOTAL	TOTAL PER SD
U-1	\$1,355,267,503	25.000	1.000	1.000	---	18.000	12.000	0.689	0.303	2.000	59.992	\$36,592,224
U-2	\$388,372,812	25.000	0.500	1.000	---	18.000	12.000	0.689	0.303	2.000	59.492	\$10,291,879
TOTAL STATE AND COUNTY: \$31,385,526											TOTAL SD: \$46,884,103	

*6 Mill Mandatory County Levy + 12 Mill State School Foundation Fund

Breakdown of County Levy

THE 12 MILL COUNTY LEVY IS ALLOCATED ONLY TO THE CONVERSE COUNTY GENERAL FUND

TOTAL COUNTY

\$20,923,684

Additional Mills Levied Against Portions of Above Districts

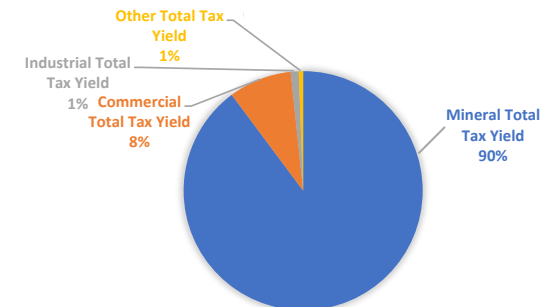
CITY OR TOWN	ASSESSED VALUATION	DISTRICT LOCATION	GENERAL LEVY	BONDS AND INTEREST	TOTAL LEVY	PROPERTY TAXES	TOTAL AGGREGATE LEVY*
Douglas	\$59,545,862	U-1	8.000	---	8.000	\$476,367	67.992
Lost Springs	\$235,448	U-1	---	---	---	\$0	---
Rolling Hills	\$3,665,481	U-2	8.000	---	8.000	\$29,324	67.992
Glenrock	\$18,930,313	U-2	8.000	---	8.000	\$151,443	67.992

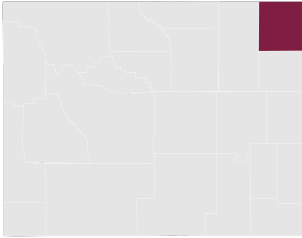
TOTAL MUNICIPAL TAXES: \$657,134

*Total of city or town levy and school district, county and countywide Special District levies. Additional Special District levies, which may also apply are listed below:

SPECIAL DISTRICTS	ASSESSED VALUATION	DISTRICT LOCATION	GENERAL LEVY	BONDS AND INTEREST	TOTAL LEVY	PROPERTY TAXES
Weed and Pest	\$1,743,640,315	All	0.689	---	0.689	\$1,201,368
Conservation	\$1,743,640,315	All	0.303	---	0.303	\$528,323
Senior Citizen Services	\$1,743,640,315	All	2.000	---	2.000	\$3,487,281
Glenrock Hospital	\$157,720,689	U-2	2.378	---	2.378	\$375,060
Glenrock Cemetery	\$158,118,545	U-2	3.000	---	3.000	\$474,356
Glenrock Solid Waste	\$388,372,812	U-2	2.000	---	2.000	\$776,746

TOTAL SPECIAL DISTRICTS: \$6,843,134





CROOK COUNTY

2020	2021
POPULATION	7,181
ASSESSED VALUATION	\$214,543,363
PROPERTY TAX LEVY	\$13,638,107

POPULATION	7,315
ASSESSED VALUATION	\$220,612,930
PROPERTY TAX LEVY	\$14,041,731

TOTAL REVENUES	TOTAL EXPENDITURES	UNASSIGNED CASH
\$19,810,035	\$16,731,280	\$3,945,465

Public School (K-12) Levies

SCHOOL DISTRICT	ASSESSED VALUATION	DISTRICT LEVY	BOCES/ VOCATIONAL	RECREATION	BONDS AND INTEREST	STATE AND COUNTY*
U-1	\$220,612,930	25.000	0.500	---	---	18.000

Additional Districtwide Mill Levies

COUNTY LEVY	WEED AND PEST	SENIOR CITIZEN	MEDICAL	MUSEUM	TOTAL	TOTAL PER SD
12.000	1.000	1.000	3.000	1.000	61.500	\$5,625,629

TOTAL STATE AND COUNTY: \$3,971,033

*6 Mill Mandatory County Levy + 12 Mill State School Foundation Fund

Breakdown of County Levy

GENERAL FUND	LIBRARY	FAIR	TOTAL	TOTAL COUNTY
9.464	2.255	0.281	12.000	\$2,647,355

Additional Mills Levied Against Portions of Above Districts

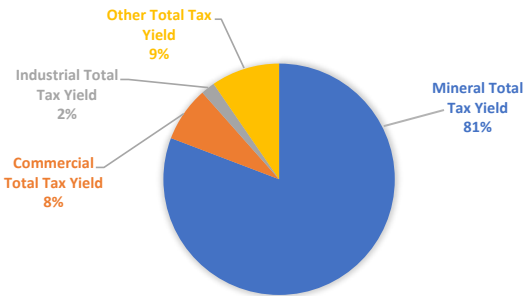
CITY OR TOWN	ASSESSED VALUATION	DISTRICT LOCATION	GENERAL LEVY	BONDS AND INTEREST	TOTAL LEVY	PROPERTY TAXES	TOTAL AGGREGATE LEVY*
Sundance	\$13,093,730	U-1	8.000	---	8.000	\$104,750	69.500
Moorcroft	\$6,853,084	U-1	8.000	---	8.000	\$54,825	69.500
Hulett	\$5,492,391	U-1	8.000	---	8.000	\$43,939	69.500
Pine Haven	\$6,238,641	U-1	8.000	---	8.000	\$49,909	69.500

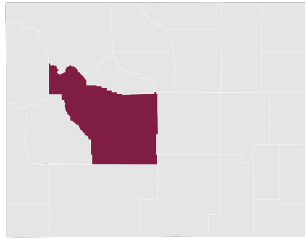
TOTAL MUNICIPAL TAXES: \$253,423

*Total of city or town levy and school district, county and countywide Special District levies. Additional Special District levies, which may also apply are listed below:

SPECIAL DISTRICTS	ASSESSED VALUATION	DISTRICT LOCATION	GENERAL LEVY	BONDS AND INTEREST	TOTAL LEVY	PROPERTY TAXES
Crook County Medical Service	\$220,612,930	U-1	3.000	---	3.000	\$661,839
Crook County Weed and Pest	\$220,612,930	U-1	1.000	---	1.000	\$220,613
Weed and Pest Special Management	\$220,612,930	U-1	1.000	---	1.000	\$220,613
Crook County Museum	\$220,612,930	U-1	1.000	---	1.000	\$220,613
Crook County Senior Citizens Services	\$220,612,930	U-1	1.000	---	1.000	\$220,613
Vista West	\$638,486	U-1	---	---	---	---
Aladdin Water	\$107,367	U-1	---	---	---	---
Tower Ridge Estates	\$179,649	U-1	---	---	---	---
Sundance Canyon Ranch	\$1,306,994	U-1	---	---	---	---
Kara Circle and Winder Way Service and Improvement	\$327,332	U-1	---	---	---	---
Crook County Irrigation	\$220,612,930	U-1	---	---	---	---
Crook County Natural Resource	\$220,612,930	U-1	---	---	---	---

TOTAL SPECIAL DISTRICTS: \$1,544,291





FREMONT COUNTY

2020		2021	
POPULATION	39,234	POPULATION	39,336
ASSESSED VALUATION	\$627,693,309	ASSESSED VALUATION	\$573,842,534
PROPERTY TAX LEVY	\$47,304,786	PROPERTY TAX LEVY	\$43,535,518

TOTAL REVENUES	TOTAL EXPENDITURES	UNASSIGNED CASH
\$19,810,035	\$16,731,280	\$3,945,465

Public School (K-12) Levies

Additional Districtwide Mill Levies

SCHOOL DISTRICT	ASSESSED VALUATION	DISTRICT LEVY	BOCES/ VOCATIONAL	RECREATION	BONDS AND INTEREST	STATE AND COUNTY*	COUNTY LEVY	RURAL FIRE	SOLID WASTE	COMM. COLLEGE	WEED AND PEST	TOTAL	TOTAL PER SD
U-1	\$178,693,634	25.000	0.500	1.000	---	18.000	12.000	3.000	3.000	6.908	1.000	70.408	\$4,735,382
U-2	\$69,752,288	25.000	1.500	1.000	---	18.000	12.000	3.000	3.000	6.908	1.000	71.408	\$1,918,187
U-6	\$40,123,976	25.000	0.500	0.750	---	18.000	12.000	3.000	3.000	6.908	1.000	70.408	\$1,063,285
U-14	\$5,270,864	25.000	1.500	1.000	6.133	18.000	12.000	3.000	3.000	6.908	1.000	77.541	\$177,274
U-21	\$7,629,719	25.000	1.500	1.000	---	18.000	12.000	3.000	3.000	6.908	1.000	71.408	\$209,818
U-24	\$104,559,117	25.000	0.550	1.000	---	18.000	12.000	3.000	3.000	6.908	1.000	70.458	\$2,776,045
U-25	\$162,262,322	25.000	0.750	1.000	---	18.000	12.000	3.000	3.000	6.908	1.000	70.658	\$4,340,517
E-38	\$5,550,614	25.000	---	1.000	---	18.000	12.000	3.000	3.000	6.908	1.000	69.908	\$144,316
TOTAL STATE AND COUNTY: \$10,329,165							TOTAL COMMUNITY COLLEGE: \$3,964,104					TOTAL SD: \$15,364,824	

*6 Mill Mandatory County Levy + 12 Mill State School Foundation Fund

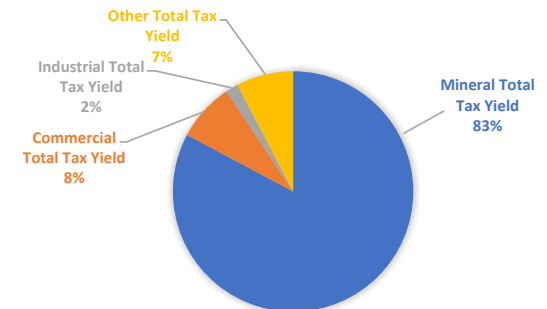
Breakdown of County Levy

GENERAL FUND	LIBRARY	FAIR	MUSEUM	RECREATION	TOTAL LEVY	TOTAL COUNTY
9.291	1.358	0.280	0.852	0.219	12.000	\$6,886,111

Additional Mills Levied Against Portions of Above Districts

CITY OR TOWN	ASSESSED VALUATION	DISTRICT LOCATION	GENERAL LEVY	BONDS AND INTEREST	TOTAL LEVY	PROPERTY TAXES	TOTAL AGGREGATE LEVY*
Lander	\$76,659,658	U-1	8.000	---	8.000	\$613,277	78.408
Hudson	\$2,738,314	U-1	8.000	---	8.000	\$21,907	79.408
Dubois	\$13,215,157	U-2	5.000	---	5.000	\$66,076	75.408
Pavilion	\$872,690	U-6	8.000	---	8.000	\$6,982	85.541
Shoshoni	\$3,307,959	U-24	8.000	---	8.000	\$26,464	79.408
Riverton	\$85,078,417	U-25	5.000	---	5.000	\$425,392	75.458

TOTAL MUNICIPAL TAXES: \$1,160,098

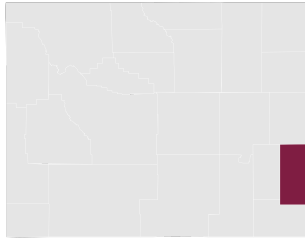


*Total of city or town levy and school district, county and countywide special district levies. Additional Special District levies are listed on next page

FREMONT COUNTY

SPECIAL DISTRICTS	ASSESSED VALUATION	DISTRICT LOCATION	GENERAL LEVY	BONDS AND INTEREST	TOTAL LEVY	PROPERTY TAXES
FIRE						
Jeffrey	\$9,061,267	U-1	3.000	---	2.793	\$27,184
Dubois	\$51,797,736	U-2	3.000	---	3.000	\$155,393
Fremont County	\$295,543,102	All	3.000	---	2.722	\$886,629
Riverton	\$133,861,808	U-25,38	3.000	---	3.000	\$401,585
CEMETERY						
Dubois	\$51,797,736	U-2	1.984	---	1.957	\$102,767
Shoshoni/Lysite	\$91,722,613	U-24	2.365	---	0.969	\$217,016
Mountain View	\$220,773,416	U-6,24,25,38	3.000	---	1.177	\$662,320
CONSERVATION						
Popo Agie	\$191,593,887	U-1, 21	1.000	---	0.927	\$191,594
Dubois/Crowheart	\$75,974,989	U-2	1.000	---	0.812	\$75,975
Lower Wind River	\$306,273,658	All	0.784	---	0.935	\$240,119
WEED AND PEST						
Jeffrey City	\$321,045	U-1	8.000	---	8.000	\$2,568
Weed and Pest	\$573,842,534	All	1.000	---	0.992	\$573,843
Weed and Pest Special Management	\$573,842,534	All	0.998	---	0.992	\$572,695
SOLID WASTE						
Solid Waste	\$573,842,534	All	3.000	---	3.000	\$1,721,528

TOTAL SPECIAL DISTRICTS: \$5,831,216



GOSHEN COUNTY

2020		2021	
POPULATION	12,498	POPULATION	12,537
ASSESSED VALUATION	\$206,350,625	ASSESSED VALUATION	\$231,256,273
PROPERTY TAX LEVY	\$14,841,606	PROPERTY TAX LEVY	\$16,608,989

TOTAL REVENUES	TOTAL EXPENDITURES	UNASSIGNED CASH
\$23,382,151	\$21,140,084	\$8,332,937

Public School (K-12) Levies

SCHOOL DISTRICT	ASSESSED VALUATION	DISTRICT LEVY	BOCES/ VOCATIONAL	RECREATION	BONDS AND INTEREST	STATE AND COUNTY*
U-1	\$225,497,328	25.000	0.500	1.000	---	18.000
U-1 Platte	\$1,460,933	25.000	1.000	1.000	---	18.000
U-2 Platte	\$314,770	25.000	0.500	1.000	---	18.000
U-1 Niobrara	\$3,983,242	25.000	---	1.000	---	18.000

Additional Districtwide Mill Levies

COUNTY LEVY	WEED AND PEST	COMM. COLLEGE	TOTAL	TOTAL PER SD
12.000	1.000	7.800	65.300	\$5,975,679
12.000	1.000	7.800	65.800	\$39,444
12.000	1.000	7.800	65.300	\$8,341
12.000	1.000	7.800	64.800	\$103,564

TOTAL STATE AND COUNTY: \$4,162,613

TOTAL COMMUNITY COLLEGE: \$1,803,798

TOTAL SD: \$6,127,028

*6 Mill Mandatory County Levy + 12 Mill State School Foundation Fund

**This excludes 18 Mill County and State Levy

Breakdown of County Levy

THE 12 MILL COUNTY LEVY IS ALLOCATED ONLY TO THE GOSHEN COUNTY GENERAL FUND

TOTAL COUNTY

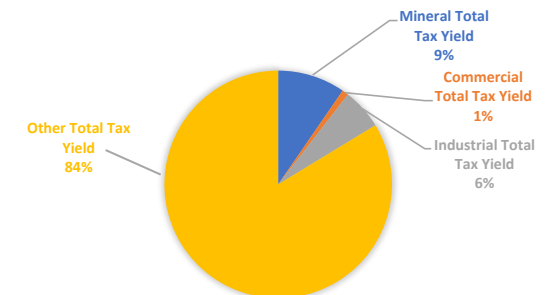
\$2,775,075

Additional Mills Levied Against Portions of Above Districts

CITY OR TOWN	ASSESSED VALUATION	DISTRICT LOCATION	GENERAL LEVY	BONDS AND INTEREST	TOTAL LEVY	PROPERTY TAXES	TOTAL AGGREGATE LEVY*
Fort Laramie	\$1,189,252	U-1	8.000	---	8.000	\$9,514	73.300
LaGrange	\$1,519,099	U-1	8.000	---	8.000	\$12,153	73.300
Lingle	\$3,320,185	U-1	8.000	---	8.000	\$26,561	73.300
Torrington	\$41,139,778	U-1	8.000	---	8.000	\$329,118	73.300
Yoder	\$665,735	U-1	8.000	---	8.000	\$5,326	73.300

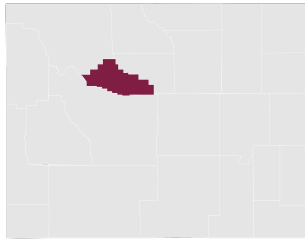
TOTAL MUNICIPAL TAXES: \$382,672

*Total of city or town levy and school district, county and countywide special district levies. Additional Special district levies, which may also apply are listed on next page



GOSHEN COUNTY

SPECIAL DISTRICTS	ASSESSED VALUATION	DISTRICT LOCATION	GENERAL LEVY	BONDS AND INTEREST	TOTAL LEVY	PROPERTY TAXES
CEMETERY						
Chugwater	\$1,456,840	U-1	2.000	---	2.000	\$2,914
Ft Laramie	\$26,300,486	U-1	1.000	---	1.000	\$28,931
LaGrange	\$9,388,571	U-1	2.000	---	2.000	\$18,777
CONSERVATION						
Lingle/ Ft Laramie	\$56,871,608	U-1	1.000	---	1.000	\$56,872
North Platte	\$131,555,100	U-1	1.000	---	1.000	\$131,555
South Goshen	\$42,829,565	U-1	1.000	---	1.000	\$42,830
FIRE						
Torrington	\$48,336,891	U-1	3.000	---	3.000	\$145,011
Prairie Center	\$22,245,560	U-1	3.000	---	3.000	\$66,737
Chugwater	\$1,456,840	U-1	3.000	---	3.000	\$4,371
Yoder	\$14,556,095	U-1	3.000	---	3.000	\$43,668
Veteran Rural	\$10,891,681	U-1	3.000	---	3.000	\$32,675
Hawk Springs	\$9,474,139	U-1	3.000	---	3.000	\$28,422
Huntley	\$11,415,959	U-1	3.000	---	3.000	\$34,248
LaGrange	\$14,443,413	U-1	3.000	---	3.000	\$43,330
Lingle	\$17,179,551	U-1	3.000	---	3.000	\$51,539
Jay Em	\$12,442,555	U-2	3.000	---	3.000	\$37,328
Fort Laramie	\$20,979,540	U-1	3.000	---	3.000	\$62,939
WATER AND SEWER						
South Torrington	\$252,533	U-1	8.000	---	8.000	\$2,020
West Highway	\$2,738,347	U-1	8.000	---	8.000	\$21,907
Hawk Springs	\$4,429,635	U-2	8.000	---	8.000	\$35,437
IMPROVEMENT						
PV Estates	\$472,494	All	8.000	---	8.000	\$3,780
Weed and Pest, General	\$231,256,273	All	1.000	---	1.000	\$231,256
Weed and Pest, Leafy Spurge	\$231,256,273	All	1.000	---	1.000	\$231,256
TOTAL SPECIAL DISTRICTS: \$1,357,803						



HOT SPRINGS COUNTY

2020		2021	
POPULATION	4,621	POPULATION	4,597
ASSESSED VALUATION	\$156,160,138	ASSESSED VALUATION	\$111,434,456
PROPERTY TAX LEVY	\$10,819,107	PROPERTY TAX LEVY	\$7,786,368

TOTAL REVENUES	TOTAL EXPENDITURES	UNASSIGNED CASH
\$37,696,982	\$40,377,530	\$18,059,645

Public School (K-12) Levies

SCHOOL DISTRICT	ASSESSED VALUATION	DISTRICT LEVY	BOCES/ VOCATIONAL	RECREATION	BONDS AND INTEREST	STATE AND COUNTY*
U-1	\$111,434,456	25.000	1.400	1.000	---	18.000
TOTAL STATE AND COUNTY:						\$2,005,820

*6 Mill Mandatory County Levy + 12 Mill State School Foundation Fund

Additional Districtwide Mill Levies

COUNTY LEVY	FIRE	HOSPITAL	CEMETERY	WEED AND PEST	TOTAL	TOTAL PER SD
12.000	3.000	3.000	2.790	1.000	67.190	\$3,053,303

Breakdown of County Levy

LIBRARY	FAIR	MUSEUM	AIRPORT	CIVIL DEFENSE	ROAD + BRIDGE	PUBLIC HEALTH	AG AND HOME EC	GENERAL FUND	TOTAL	TOTAL COUNTY
1.750	1.111	0.808	1.049	0.293	3.694	1.961	0.715	0.619	12.000	\$1,337,214

Additional Mills Levied Against Portions of Above Districts

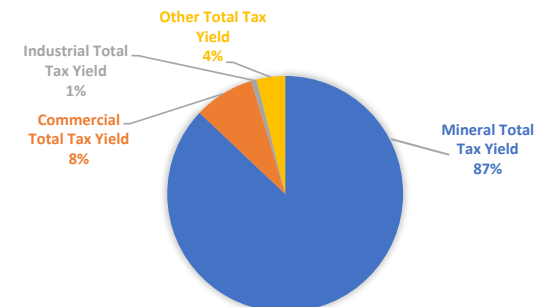
CITY OR TOWN	ASSESSED VALUATION	DISTRICT LOCATION	GENERAL LEVY	BONDS AND INTEREST	TOTAL LEVY	PROPERTY TAXES	TOTAL AGGREGATE LEVY*
Thermopolis	\$21,409,398	U-1	8.000	---	8.000	\$171,275	75.190
East Thermopolis	\$1,155,446	U-1	8.000	---	8.000	\$9,244	75.190
Kirby	\$1,040,373	U-1	8.000	---	8.000	\$8,323	75.190

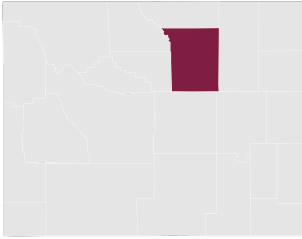
TOTAL MUNICIPAL TAXES: \$188,842

*Total of city or town levy and school district, county and countywide Special District levies. Additional Special District levies, which may also apply are listed below:

SPECIAL DISTRICTS	ASSESSED VALUATION	DISTRICT LOCATION	GENERAL LEVY	BONDS AND INTEREST	TOTAL LEVY	PROPERTY TAXES
WATER AND SEWER						
South Thermopolis	\$5,933,796	U-1	8.000	---	8.000	\$46,458
Lucerne	\$5,539,458	U-1	4.000	---	4.000	\$21,450
Owl Creek	\$2,487,661	U-1	---	---	---	---
COUNTYWIDE						
Fire	\$87,829,239	U-1	3.000	---	3.000	\$263,488
Hospital	\$111,434,456	U-1	3.000	---	3.000	\$334,303
Cemetery	\$111,434,456	U-1	2.800	---	2.800	\$310,902
Weed and Pest	\$111,434,456	U-1	1.000	---	1.000	\$111,434
Weed and Pest, Additional Management	\$111,434,456	U-1	1.000	---	1.000	\$111,434

TOTAL SPECIAL DISTRICTS: \$1,201,189





JOHNSON COUNTY

2020				2021				TOTAL REVENUES		TOTAL EXPENDITURES	UNASSIGNED CASH
POPULATION		8,447		POPULATION		8,623		\$37,896,067		\$33,809,527	\$18,893,032
ASSESSED VALUATION		\$314,732,672		ASSESSED VALUATION		\$247,139,377					
PROPERTY TAX LEVY		\$21,662,782		PROPERTY TAX LEVY		\$17,680,489					

Public School (K-12) Levies

Additional Districtwide Mill Levies

SCHOOL DISTRICT	ASSESSED VALUATION	DISTRICT LEVY	BOCES/ VOCATIONAL	RECREATION	BONDS AND INTEREST	STATE AND COUNTY*	COUNTY LEVY	WEED AND PEST	CEMETERY	HOSPITAL	SOLID WASTE	SENIOR CITIZEN	TOTAL	TOTAL SD:
U-1	\$247,139,377	25.000	0.500	1.000	---	18.000	12.000	1.000	1.000	3.000	1.000	1.000	63.500	\$6,549,193

TOTAL STATE AND COUNTY: \$4,448,509

*6 Mill Mandatory County Levy + 12 Mill State School Foundation

Breakdown of County Levy

LIBRARY	FAIR	MUSEUM	GENERAL FUND	TOTAL	TOTAL COUNTY
1.540	1.213	0.680	8.567	12.000	\$2,965,673

Additional Mills Levied Against Portions of Above Districts

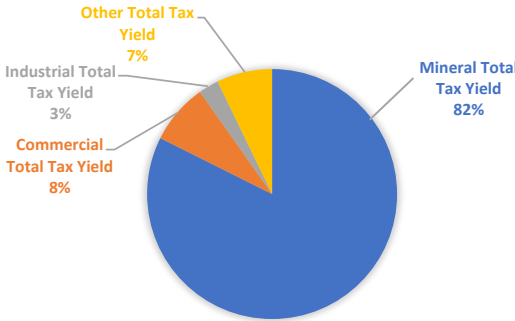
CITY OR TOWN	ASSESSED VALUATION	DISTRICT LOCATION	GENERAL LEVY	BONDS AND INTEREST	TOTAL LEVY	PROPERTY TAXES	TOTAL AGGREGATE LEVY*
Buffalo	\$449,515,205	U-1	8.000	---	8.000	\$396,122	71.500
Kaycee	\$1,917,522	U-1	8.000	---	8.000	\$15,340	71.500

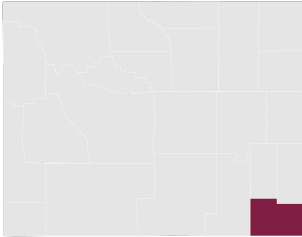
TOTAL MUNICIPAL TAXES: \$411,462

*Total of city or town levy and school district, county and countywide Special District levies. Additional Special District levies, which may also apply are listed below:

SPECIAL DISTRICTS	ASSESSED VALUATION	DISTRICT LOCATION	GENERAL LEVY	BONDS AND INTEREST	TOTAL LEVY	PROPERTY TAXES
FIRE						
Johnson County	\$119,600,619	U-1	3.000	---	3.000	\$358,802
Powder River	\$76,106,031	U-1	3.000	---	3.000	\$228,318
CONSERVATION						
Powder River	\$78,023,553	U-1	1.000	---	1.000	\$78,024
Clear Creek	\$169,115,824	U-1	1.000	---	1.000	\$169,116
COUNTYWIDE						
Weed and Pest	\$247,139,377	U-1	1.000	---	1.000	\$247,139
Weed and Pest, Leafy Spurge	\$247,139,377	U-1	1.000	---	1.000	\$247,139
Cemetery	\$247,139,377	U-1	1.000	---	1.000	\$247,139
Hospital	\$247,139,377	U-1	3.000	---	3.000	\$741,418
Rural Health	\$247,139,377	U-1	2.000	---	2.000	\$494,279
34 Solid Waste	\$247,139,377	U-1	1.000	---	1.000	\$247,139

TOTAL SPECIAL DISTRICTS: \$3,305,652





LARAMIE COUNTY

2020		2021	
POPULATION	100,512	POPULATION	100,863
ASSESSED VALUATION	\$2,223,593,190	ASSESSED VALUATION	\$1,930,631,036
PROPERTY TAX LEVY	\$155,505,244	PROPERTY TAX LEVY	\$136,628,541

TOTAL REVENUES	TOTAL EXPENDITURES	UNASSIGNED CASH
\$68,143,075	\$58,291,301	\$111,612,623

Public School (K-12) Levies

SCHOOL DISTRICT	ASSESSED VALUATION	DISTRICT LEVY	BOCES/ VOCATIONAL	RECREATION	BONDS AND INTEREST	STATE AND COUNTY*
U-1	\$1,653,817,130	25.000	---	1.000	---	18.000
U-2	\$276,813,906	25.000	---	1.000	---	18.000

Additional Districtwide Mill Levies

COUNTY LEVY	COMM. COLLEGE	WEED AND PEST	CONSERVATION	TOTAL	TOTAL SD:
12.000	7.040	0.800	0.500	64.340	\$42,999,245
12.000	7.040	0.800	0.500	64.340	\$7,197,162

TOTAL STATE AND COUNTY: \$34,751,358

TOTAL SD: \$50,196,407

*6 Mill Mandatory County Levy + 12 Mill State School Foundation Fund

Breakdown of County Levy

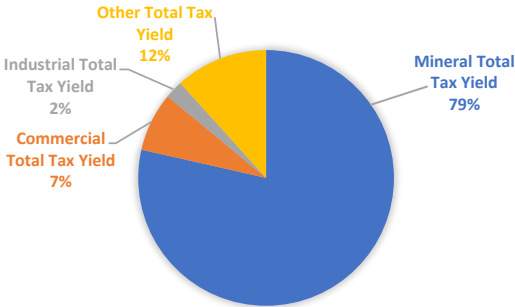
GENERAL FUND	LIBRARY	TOTAL	TOTAL COUNTY
10.000	2.000	12.000	\$23,167,572

Additional Mills Levied Against Portions of Above Districts

CITY OR TOWN	ASSESSED VALUATION	DISTRICT LOCATION	GENERAL LEVY	BONDS AND INTEREST	TOTAL LEVY	PROPERTY TAXES	TOTAL AGGREGATE LEVY*
Cheyenne	\$822,759,799	U-1	8.000	---	8.000	\$6,582,078	72.340
Pine Bluffs	\$12,506,242	U-2	5.000	---	5.000	\$62,531	69.340
Burns	\$3,204,487	U-2	5.000	---	5.000	\$16,022	69.340
Albin	\$760,134	U-2	5.000	---	5.000	\$3,801	69.340

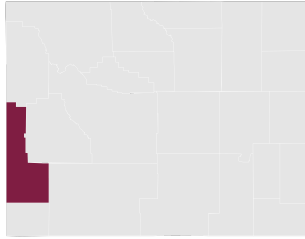
TOTAL MUNICIPAL TAXES: \$6,664,432

*Total of city or town levy and school district, county and countywide Special District levies. Additional Special District levies, which may also apply are listed on the next page



LARAMIE COUNTY

SPECIAL DISTRICTS	ASSESSED VALUATION	DISTRICT LOCATION	GENERAL LEVY	BONDS AND INTEREST	TOTAL LEVY	PROPERTY TAXES
FIRE						
#1	\$329,810,212	U-1	3.000	---	3.000	\$989,431
#1 Bond	\$329,810,163	U-1	2.250	---	2.250	\$742,073
#2	\$415,845,150	U-1	3.000	---	3.000	\$1,247,535
#3	\$38,183,512	U-2	3.000	---	3.000	\$114,551
#4	\$86,882,354	U-2	3.000	---	3.000	\$260,647
#5	\$31,764,989	U-2	3.000	---	3.000	\$95,295
#6	\$119,983,051	U-2	3.000	---	3.000	\$359,949
#8	\$24,446,654	U-1	3.000	---	3.000	\$73,340
#9	\$3,360,781	U-1	3.000	---	3.000	\$10,082
#10	\$57,594,534	U-1	3.000		3.000	\$172,784
SOLID WASTE						
Solid Waste	\$276,813,906	U-2	3.000	---	3.000	\$830,442
WATER AND SEWER						
Carpenter	\$500,456	U-2	8.000	---	8.000	\$4,004
South Cheyenne	\$57,446,220	U-1	8.000	---	8.000	\$459,570
WEED AND PEST						
Weed and Pest , Special Management	\$1,930,631,036	All	0.800	---	0.800	\$1,544,505
DOWNTOWN DEVELOPMENT AUTHORITY						
Downtown Cheyenne	\$19,380,292	U-1	20.000	---	20.000	\$387,606
CONSERVATION						
Conservation	\$1,930,631,036	All	0.500	---	0.500	\$965,316
Deike Estates Improvement	\$560,879	---	---	---	---	---
TOTAL SPECIAL DISTRICTS:						\$8,257,130



LINCOLN COUNTY

2020		2021	
POPULATION	19,581	POPULATION	20,153
ASSESSED VALUATION	\$742,547,348	ASSESSED VALUATION	\$727,188,385
PROPERTY TAX LEVY	\$47,698,768	PROPERTY TAX LEVY	\$47,190,727

TOTAL REVENUES	TOTAL EXPENDITURES	UNASSIGNED CASH
\$105,895,762	\$109,608,451	\$31,568,137

Public School (K-12) Levies

SCHOOL DISTRICT	ASSESSED VALUATION	DISTRICT LEVY	BOCES/ VOCATIONAL	RECREATION	BONDS AND INTEREST	STATE AND COUNTY*
U-1	\$371,011,390	25.000	0.600	1.000	1.800	18.000
U-2	\$323,220,935	25.000	---	---	---	18.000
U-9	\$32,956,060	25.000	0.500	1.000	---	18.000

Additional Districtwide

COUNTY LEVY	WEED AND PEST	TOTAL	TOTAL SD**:
12.000	0.997	59.397	\$10,536,724
12.000	0.997	59.997	\$8,080,523
12.000	0.997	57.497	\$873,336

TOTAL STATE AND COUNTY: \$28,216,844

TOTAL SD: \$19,490,583

*6 Mill Mandatory County Levy + 12 Mill State School Foundation Fund **This excludes 18 Mill County and State Levy

Breakdown of County Levy

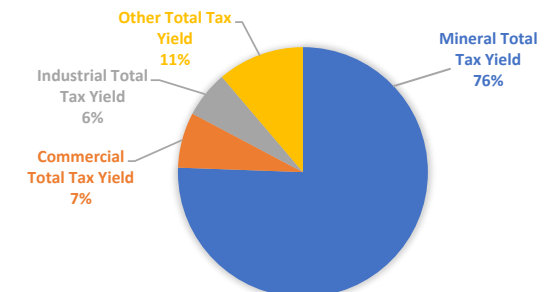
GENERAL FUND	LIBRARY	FAIR	TOTAL	TOTAL COUNTY
9.647	1.734	0.619	12.000	\$8,726,261

Additional Mills Levied Against Portions of Above Districts

CITY OR TOWN	ASSESSED VALUATION	DISTRICT LOCATION	GENERAL LEVY	BONDS AND INTEREST	TOTAL LEVY	PROPERTY TAXES	TOTAL AGGREGATE LEVY*
LaBarge	\$3,269,254	U-9	8.000	---	8.000	\$26,154	65.497
Opal	\$394,708	U-1	7.320	---	7.320	\$2,889	63.317
Diamondville	\$3,595,522	U-1	7.320	---	7.320	\$26,319	63.317
Kemmerer	\$17,952,378	U-1,2	7.320	---	7.320	\$131,411	63.317
Cokeville	\$3,056,895	U-2	5.000	---	5.000	\$15,284	60.997
Afton	\$28,268,102	U-2	8.000	---	8.000	\$226,145	63.997
Thayne	\$5,379,280	U-2	8.000	---	8.000	\$43,034	63.997
Star Valley Ranch	\$36,034,831	U-2	8.000	---	8.000	\$288,279	63.997
Alpine	\$22,201,290	U-2	5.000	---	5.000	\$111,006	60.997

TOTAL MUNICIPAL TAXES : \$870,521

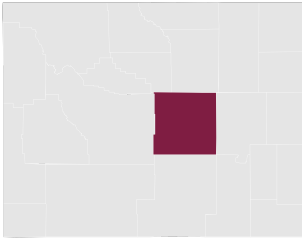
*Total of city or town levy and school district, county and countywide special district levies. Additional Special district levies, which may also apply are listed on the following page



LINCOLN COUNTY

SPECIAL DISTRICTS	ASSESSED VALUATION	DISTRICT LOCATION	GENERAL LEVY	BONDS AND INTEREST	TOTAL LEVY	PROPERTY TAXES
FIRE						
Alpine	\$94,505,599	U-2	3.000	---	3.000	\$283,517.00
Bear River	\$14,902,317	U-2	3.000	---	3.000	\$44,707.00
So Lincoln	\$396,827,285	U-1,2,9	0.676	---	0.676	\$268,255.00
Mid-Valley	\$66,009,986	U-2	3.000	---	3.000	\$198,030.00
Upper Valley	\$51,112,207	U-2	1.956	---	1.956	\$99,975.00
CEMETERY						
Auburn	\$8,028,238	U-2	3.000	---	3.000	\$26,823
Bedford	\$25,824,299	U-2	0.503	---	0.510	\$15,116
Cokeville	\$21,902,044	U-2	2.283	---	2.780	\$50,080
Etna	\$91,847,979	U-2	0.544	---	0.500	\$53,276
Fairview	\$11,036,929	U-2	0.997	---	0.980	\$11,993
Freedom	\$10,497,763	U-2	1.143	---	1.170	\$14,962
Grover	\$6,174,880	U-2	3.000	---	3.000	\$20,282
Smoot	\$9,517,170	U-2	3.000	---	3.000	\$30,513
South Lincoln	\$473,231,952	U-1	0.96	---	0.948	\$404,395
Thayne	\$44,419,775	U-2	---	---	0.778	\$40,010
HOSPITAL						
Cokeville	\$21,902,044	U-2	3.000	---	3.000	\$54,043
North Lincoln	\$247,413,352	U-2,9	3.000	---	3.000	\$847,793
South Lincoln	\$473,231,952	U-1	4.000	---	4.000	\$1,706,306
WEED AND PEST						
Weed and Pest	\$742,547,238	All	0.943	---	0.943	\$725,007
SENIOR CITIZEN						
Senior Citizen	\$396,293,015	U-1, 2	0.300	---	0.300	\$118,888

TOTAL SPECIAL DISTRICTS: \$5,013,971



NATRONA COUNTY

2020		2021	
POPULATION	79,955	POPULATION	79,555
ASSESSED VALUATION	\$1,294,805,942	ASSESSED VALUATION	\$1,168,102,241
PROPERTY TAX LEVY	\$91,929,322	PROPERTY TAX LEVY	\$83,492,728

TOTAL REVENUES	TOTAL EXPENDITURES	UNASSIGNED CASH
\$25,496,080	\$22,463,223	\$29,723,342

Public School (K-12) Levies

SCHOOL DISTRICT	ASSESSED VALUATION	DISTRICT LEVY	BOCES/ VOCATIONAL	RECREATION	BONDS AND INTEREST	STATE AND COUNTY*
U-1	\$1,168,102,241	25.000	0.500	1.000	---	18.000

TOTAL STATE AND COUNTY: \$21,025,840

*6 Mill Mandatory County Levy + 12 Mill State School Foundation Fund

Additional Districtwide Mill Levies

COUNTY LEVY	WEED AND PEST	FIRE	COMM. COLLEGE	TOTAL	TOTAL SD*
12.000	1.000	3.000	7.390	67.890	\$30,954,709

TOTAL COMMUNITY COLLEGE: \$8,632,275

**This excludes 18 Mill County and State Levy

Breakdown of County Levy

THE 12 MILL COUNTY LEVY IS ALLOCATED ONLY TO THE NATRONA COUNTY GENERAL FUND	TOTAL COUNTY
	\$14,017,227

Additional Mills Levied Against Portions of Above Districts

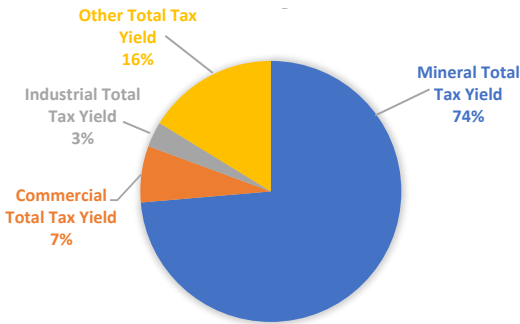
CITY OR TOWN	ASSESSED VALUATION	DISTRICT LOCATION	GENERAL LEVY	BONDS AND INTEREST	TOTAL LEVY	PROPERTY TAXES	TOTAL AGGREGATE LEVY*
Casper	\$556,767,260	U-1	8.000	---	8.000	\$4,454,138	75.890
Edgerton	\$652,433	U-1	8.000	---	8.000	\$5,219	75.890
Evansville	\$30,424,295	U-1	8.000	---	8.000	\$243,394	75.890
Midwest	\$2,162,825	U-1	8.000	---	8.000	\$17,303	75.890
Mills	\$39,361,827	U-1	8.000	---	8.000	\$314,895	75.890
Bar Nunn	\$22,639,899	U-1	8.000	---	8.000	\$181,119	75.890

TOTAL MUNICIPAL TAXES: \$5,216,068

*Total of city or town levy and school district, county and countywide Special District levies. Additional Special District levies, which may also apply are listed below:

SPECIAL DISTRICTS	ASSESSED VALUATION	DISTRICT LOCATION	GENERAL LEVY	BONDS AND INTEREST	TOTAL LEVY	PROPERTY TAXES
FIRE						
Casper Mountain	\$19,565,249	U-1	3.000	---	3.000	\$58,696
Natrona County	\$634,316,358	U-1	3.000	---	3.000	\$1,902,949
WATER AND SEWER						
Pioneer	\$9,039,082	U-1	8.000	---	8.000	\$72,313
Wardwell	\$38,467,041	U-1	8.000	---	8.000	\$307,736
DOWNTOWN DEVELOPMENT AUTHORITY						
Downtown Development Authority	\$8,545,945	U-1	16.000	---	16.000	\$136,735
WEED AND PEST						
Weed and Pest	\$1,168,102,24	U-1	1.000	---	1.000	\$1,168,102
East Vista West	\$9,791	U-1	8.000	---	8.000	\$78

TOTAL SPECIAL DISTRICTS: \$3,646,609





NIOBRARA COUNTY

2020		2021	
POPULATION		2,467	POPULATION
ASSESSED VALUATION	\$124,177,155		2,438
PROPERTY TAX LEVY	\$8,617,379		ASSESSED VALUATION
			\$121,014,228
			PROPERTY TAX LEVY
			\$8,399,518

TOTAL REVENUES	TOTAL EXPENDITURES	UNASSIGNED CASH
\$32,062,654	\$45,749,096	\$15,362,379

Public School (K-12) Levies

SCHOOL DISTRICT	ASSESSED VALUATION	DISTRICT LEVY	BOCES/ VOCATIONAL	RECREATION	BONDS AND INTEREST	STATE AND COUNTY*
U-1	\$121,014,228	25.000	---	1.000	---	18.000

TOTAL STATE AND COUNTY: \$2,235,189

*6 Mill Mandatory County Levy + 12 Mill State School Foundation Fund

Additional Districtwide Mill Levies

COUNTY LEVY	CONSER- VATION	HOSPITAL	RURAL FIRE	SENIOR CITIZEN	SPECIAL MANAGE.	WEED AND PEST	TOTAL	TOTAL SD**
12.000	1.000	6.000	3.000	1.000	1.000	1.000	69.000	\$3,146,370

**This excludes 18 Mill County and State Levy

Breakdown of County Levy

LIBRARY	FAIR	GENERAL FUND	TOTAL	TOTAL COUNTY
1.330	0.400	10.270	12.000	\$41,452,171

Additional Mills Levied Against Portions of Above Districts

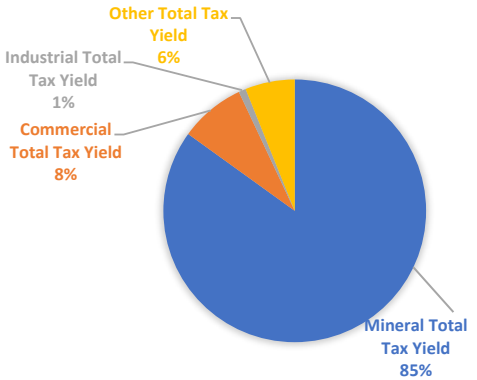
CITY OR TOWN	ASSESSED VALUATION	DISTRICT LOCATION	GENERAL LEVY	BONDS AND INTEREST	TOTAL LEVY	PROPERTY TAXES	TOTAL AGGREGATE LEVY*
Lusk	\$9,380,593	U-1	8.000	---	8.000	\$75,045	77.000
Manville	\$526,798	U-1	8.000	---	8.000	\$4,214	77.000
Van Tassell	\$133,414	U-1	---	---	---	---	---

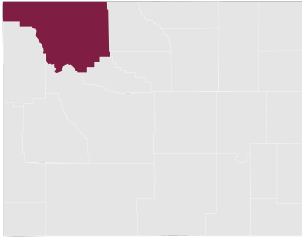
TOTAL MUNICIPAL TAXES: \$78,649

*Total of city or town levy and school district, county and countywide Special District levies. Additional Special District levies, which may also apply are listed below:

SPECIAL DISTRICTS	ASSESSED VALUATION	DISTRICT LOCATION	GENERAL LEVY	BONDS AND INTEREST	TOTAL LEVY	PROPERTY TAXES
Hospital	\$121,014,228	U-1	6.000	---	6.000	\$726,085.00
Soil Conservation	\$121,014,228	U-1	1.000	---	1.000	\$121,014.00
Rural Fire	\$111,106,837	U-1	3.000	---	3.000	\$333,321.00
Weed and Pest	\$121,014,228	U-1	1.000	---	1.000	\$121,014.00
Special Management	\$121,014,228	U-1	1.000	---	1.000	\$121,014.00
Senior Citizen	\$121,014,228	U-1	1.000	---	1.000	\$121,014.00

TOTAL SPECIAL DISTRICTS: \$1,543,462





PARK COUNTY

2020		2021	
POPULATION	29,624	POPULATION	30,108
ASSESSED VALUATION	\$706,271,171	ASSESSED VALUATION	\$626,294,645
PROPERTY TAX LEVY	\$50,628,149	PROPERTY TAX LEVY	\$44,992,397

TOTAL REVENUES	TOTAL EXPENDITURES	UNASSIGNED CASH
\$144,976,261	\$129,261,787	\$114,421,352

Public School (K-12) Levies

SCHOOL DISTRICT	ASSESSED VALUATION	DISTRICT LEVY	BOCES/ VOCATIONAL	RECREATION	BONDS AND INTEREST	STATE AND COUNTY*
U-1	\$193,380,092	25.000	0.500	1.000	---	18.000
U-6	\$358,113,284	25.000	---	1.000	---	18.000
U-16	\$65,607,080	25.000	0.577	1.000	---	18.000
Big Horn U-31	\$4,815,557	25.000	---	1.000	---	18.000
Big Horn U-32	\$2,886,248	25.000	1.000	1.000	---	18.000
Big Horn U-34	\$1,492,384	25.000	0.500	1.000	---	18.000

TOTAL STATE AND COUNTY: \$11,273,304

*6 Mill Mandatory County Levy + 12 Mill State School Foundation

Additional Districtwide Mill Levies

COUNTY LEVY	WEED AND PEST	COMM. COLLEGE	TOTAL	TOTAL PER SD
12.000	1.000	5.000	62.500	\$5,124,572
12.000	1.000	5.000	62.000	\$9,310,945
12.000	1.000	5.000	62.577	\$1,743,640
12.000	1.000	5.000	62.000	\$125,205
12.000	1.000	5.000	63.000	\$77,928
12.000	1.000	5.000	62.500	\$39,548

TOTAL COMMUNITY COLLEGE: \$3,131,474

TOTAL SD: \$16,421,838

Breakdown of County Levy

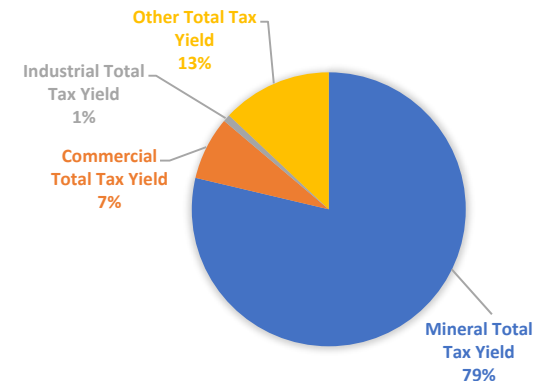
THE 12 MILL COUNTY LEVY IS ALLOCATED ONLY TO THE PARK COUNTY GENERAL FUND	TOTAL COUNTY
	\$7,515,536

Additional Mills Levied Against Portions of Above Districts

CITY OR TOWN	ASSESSED VALUATION	DISTRICT LOCATION	GENERAL LEVY	BONDS AND INTEREST	TOTAL LEVY	PROPERTY TAXES	TOTAL AGGREGATE LEVY*
Cody	\$156,632,004	U-6	\$5.00	---	\$5.00	\$783,160	\$67.00
Powell	\$53,542,143	U-1	\$5.00	---	\$5.00	\$267,711	\$67.50
Meeteetse	\$2,350,088	U-16	\$5.00	---	\$5.00	\$11,750	\$67.58
Frannie	\$133,742	U-31	\$8.00	---	\$8.00	\$1,070	\$70.50

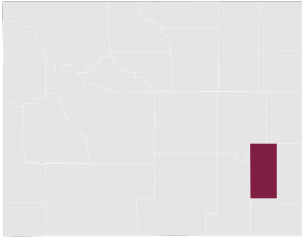
TOTAL MUNICIPAL TAXES : \$1,063,691

*Total of city or town levy and school district, county and countywide special district levies. Additional Special district levies, which may also apply are listed on the following page



PARK COUNTY

SPECIAL DISTRICTS	ASSESSED VALUATION	DISTRICT LOCATION	GENERAL LEVY	BONDS AND INTEREST	TOTAL LEVY	PROPERTY TAXES
FIRE						
Park Co 1	\$366,347,332	U-1,31,32,34	3.000	---	3.000	\$1,099,042
Park Co 2	\$168,090,725	U-6	3.000	---	3.000	\$504,272
Meeteetsee	\$67,158,967	U-16	3.000	---	3.000	\$201,477
Park Co 4	\$15,503,432	U-1	3.000	---	3.000	\$46,510
Big Horn Co 5	\$9,060,447	U-31	3.000	---	3.000	\$27,181
HOSPITAL						
West Park	\$425,291,563	U-1,6,16	3.000	---	3.000	\$1,275,875
Powell	\$175,499,684	U-1,31,32,34	3.000	---	3.000	\$526,499
CEMETERY						
Riverside	\$325,352,062	U-1,6	2.000	---	2.000	\$650,704
Crown Hill	\$166,305,495	U-1	2.285	---	2.285	\$380,008
Meeteetsee	\$67,174,868	U-1,6,16	1.001	---	1.001	\$67,242
Bennet Butte	\$15,503,432	U-1	1.661	---	1.661	\$25,751
Deaver Frannie	\$9,194,189	U-31,32,34	2.663	---	2.663	\$24,484
WEED AND PEST						
Weed and Pest	\$626,294,645	All	1.000	---	1.000	\$626,295
CONSERVATION						
Conservation	\$65,607,080	All	1.000	---	1.000	\$65,607
MUSEUM						
Museum	\$65,607,080	All	1.000	---	1.000	\$65,607
TOTAL SPECIAL DISTRICTS:						\$5,586,554



PLATTE COUNTY

2020		2021	
POPULATION		8,605	POPULATION
ASSESSED VALUATION	\$212,962,685		8,699
PROPERTY TAX LEVY	\$15,296,426		ASSESSED VALUATION
			\$211,451,425
			PROPERTY TAX LEVY
			\$15,196,761

TOTAL REVENUES	TOTAL EXPENDITURES	UNASSIGNED CASH
\$9,899,951	\$9,579,665	\$15,373,752

Public School (K-12) Levies

SCHOOL DISTRICT	ASSESSED VALUATION	DISTRICT LEVY	BOCES/ VOCATIONAL	RECREATION	BONDS AND INTEREST	STATE AND COUNTY*
U-1	\$164,834,222	25.000	1.000	1.000	---	18.000
U-2	\$45,962,959	25.000	0.500	1.000	---	18.000
U-1 Platte/Goshen	\$654,244	25.000	0.500	1.000	---	18.000

TOTAL STATE AND COUNTY: \$3,806,126

*6 Mill Mandatory County Levy + 12 Mill State School Foundation

Additional Districtwide Mill Levies

COUNTY LEVY	WEED AND PEST	SENIOR CITIZEN	HOSPITAL	CONSERVATION	TOTAL	TOTAL PER SD
12.000	3.000	2.500	3.000	2.000	67.500	\$4,450,524
12.000	3.000	2.500	3.000	2.000	67.000	\$1,218,018
12.000	3.000	2.500	3.000	2.000	67.000	\$17,664

TOTAL SD: \$5,686,206

**This excludes 18 Mill County and State Levy

Breakdown of County Levy

GENERAL FUND	LIBRARY	FAIR	TOTAL	TOTAL COUNTY
10.040	1.800	0.160	12.000	\$2,537,417

Additional Mills Levied Against Portions of Above Districts

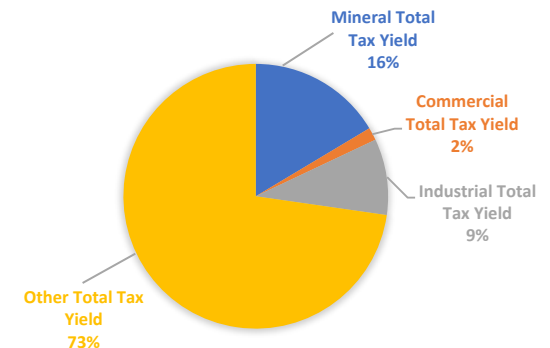
CITY OR TOWN	ASSESSED VALUATION	DISTRICT LOCATION	GENERAL LEVY	BONDS AND INTEREST	TOTAL LEVY	PROPERTY TAXES	TOTAL AGGREGATE LEVY*
Chugwater	\$1,595,009	U-1	5.000	---	5.000	\$7,975	72.500
Glendo	\$2,414,821	U-1	8.000	---	8.000	\$19,319	75.500
Wheatland	\$31,638,724	U-1	8.000	---	8.000	\$253,110	75.500
Guernsey	\$10,182,900	U-2	8.000	---	8.000	\$81,463	75.000
Hartville	\$529,591	U-2	8.000	---	8.000	\$4,237	75.000

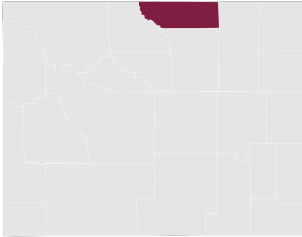
TOTAL MUNICIPAL TAXES: \$366,104

*Total of city or town levy and school district, county and countywide Special District levies. Additional Special District levies, which may also apply are listed below:

SPECIAL DISTRICTS	ASSESSED VALUATION	DISTRICT LOCATION	GENERAL LEVY	BONDS AND INTEREST	TOTAL LEVY	PROPERTY TAXES
Chugwater Cemetery	\$6,642,100	U-1	2.000	---	2.000	\$13,284
Chugwater Fire	\$12,932,269	U-1	3.000	---	3.000	\$38,797
Guernsey Rural Fire	\$35,250,468	U-2	2.500	---	2.500	\$88,126
1F	\$76,959,482	U-1	3.000	---	3.000	\$230,878
2F	\$29,149,949	U-1	2.500	---	2.500	\$72,875
Antelope Gap	\$12,393,221	U-1	2.500	---	2.500	\$30,983
Weed and Pest Special	\$211,451,425	All	1.000	---	1.000	\$211,451
Senior Citizen	\$211,451,425	All	2.000	---	2.000	\$211,451
Hospital	\$211,451,425	All	6.000	---	6.000	\$422,903
Conservation	\$211,451,425	All	1.000	---	1.000	\$1,268,709

TOTAL SPECIAL DISTRICTS: \$2,800,908





SHERIDAN COUNTY

2020		2021	
POPULATION	30,921	POPULATION	31,646
ASSESSED VALUATION	\$471,499,185	ASSESSED VALUATION	\$504,611,883
PROPERTY TAX LEVY	\$32,611,339	PROPERTY TAX LEVY	\$34,912,309

TOTAL REVENUES	TOTAL EXPENDITURES	UNASSIGNED CASH
\$23,536,422	\$22,404,572	\$10,511,016

Public School (K-12) Levies

SCHOOL DISTRICT	ASSESSED VALUATION	DISTRICT LEVY	BOCES/ VOCATIONAL	RECREATION	BONDS AND INTEREST	STATE AND COUNTY*
U-1	\$117,797,984	25.000	1.000	1.000	---	18.000
U-2	\$367,859,804	25.000	---	1.000	---	18.000
U-3	\$18,954,095	25.000	---	1.000	---	18.000
TOTAL STATE AND COUNTY: \$9,083,014						

Additional Districtwide Mill Levies

COUNTY LEVY	WEED AND PEST	COMM. COLLEGE	TOTAL	TOTAL PER SD
12.000	1.000	5.500	63.500	\$3,180,546
12.000	1.000	5.500	62.500	\$9,564,355
12.000	1.000	5.500	62.500	\$492,806
TOTAL COMMUNITY COLLEGE: \$2,775,366			TOTAL SD: \$13,237,707	

Breakdown of County Levy

*6 Mill Mandatory County Levy + 12 Mill State School Foundation

**This excludes 18 Mill County and State Levy

THE 12 MILL COUNTY LEVY IS ALLOCATED ONLY TO THE SHERIDAN COUNTY GENERAL FUND

TOTAL COUNTY
\$6,055,343

Additional Mills Levied Against Portions of Above Districts

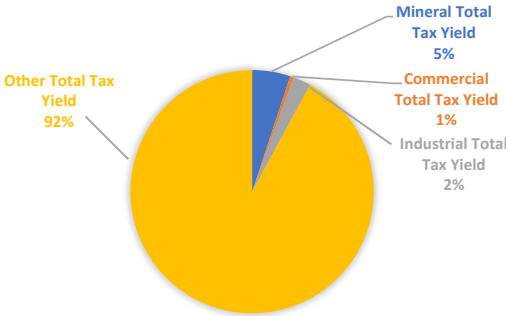
CITY OR TOWN	ASSESSED VALUATION	DISTRICT LOCATION	GENERAL LEVY	BONDS AND INTEREST	TOTAL LEVY	PROPERTY TAXES	TOTAL AGGREGATE LEVY*
Sheridan	\$231,368,892	U-2	8.000	---	8.000	\$1,850,951	70.500
Dayton	\$9,550,894	U-1	8.000	---	8.000	\$76,407	71.500
Ranchester	\$9,126,502	U-1	8.000	---	8.000	\$73,012	71.500
Clearmont	\$1,043,960	U-3	8.000	---	8.000	\$8,352	70.500

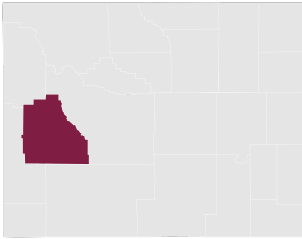
TOTAL MUNICIPAL TAXES: \$2,008,722

*Total of city or town levy and school district, county and countywide Special District levies. Additional Special District levies, which may also apply are listed below:

SPECIAL DISTRICTS	ASSESSED VALUATION	DISTRICT LOCATION	GENERAL LEVY	BONDS AND INTEREST	TOTAL LEVY	PROPERTY TAXES
FIRE						
Big Horn	\$71,787,119	U-1	3.000	---	3.000	\$215,361
Dayton	\$11,375,464	U-1	3.000	---	3.000	\$34,126
Story	\$28,452,966	U-1	3.000	---	3.000	\$85,359
Tongue River	\$16,052,467	U-1	3.000	---	3.000	\$48,157
Arvada/Clearmont	\$34,732,065	U-2,3	3.000	---	3.000	\$104,196
Sheridan Rural	\$85,244,693	U-1,2	3.000	---	3.000	\$255,734
Weed and Pest	\$504,611,883	All	1.000	---	1.000	\$504,612
Weed and Pest, Leafy Spurge	\$504,611,883	All	1.000	---	1.000	\$504,612

TOTAL SPECIAL DISTRICTS: \$1,752,157





SUBLETTE COUNTY

2020		2021	
POPULATION	8,728	POPULATION	8,697
ASSESSED VALUATION	\$2,165,229,506	ASSESSED VALUATION	\$1,598,686,621
PROPERTY TAX LEVY	\$130,135,744	PROPERTY TAX LEVY	\$97,996,478

TOTAL REVENUES	TOTAL EXPENDITURES	UNASSIGNED CASH
\$19,188,369	\$21,672,808	\$12,329,477

Public School (K-12) Levies

SCHOOL DISTRICT	ASSESSED VALUATION	DISTRICT LEVY	BOCES/ VOCATIONAL	RECREATION	BONDS AND INTEREST	STATE AND COUNTY*
U-1	1,251,761,613	25.000	0.801	1.000	---	18.000
U-29	346,925,008	25.000	0.700	1.000	---	18.000

Additional Districtwide Mill Levies

COUNTY LEVY	RURAL HEALTH	WEED AND PEST	TOTAL	TOTAL PER SD**:
12.000	3.000	0.456	60.257	\$33,548,463
12.000	3.000	0.456	59.956	\$9,193,513

TOTAL STATE AND COUNTY: \$28,776,359

TOTAL SD: \$42,741,976

*6 Mill Mandatory County Levy + 12 Mill State School Foundation

**This excludes 18 Mill County and State Levy

Breakdown of County Levy

LIBRARY	FAIR	MUSEUM	AIRPORT	CIVIL DEFENSE	ROAD AND BRIDGE	RECREATION	PUBLIC HEALTH	AG AND HOME EC	FIRE PROTECTION	GENERAL FUND	TOTAL	TOTAL COUNTY
0.402	0.626	0.189	0.108	0.005	0.251	0.454	0.030	0.005	0.997	8.933	12.000	\$28,776,359

Additional Mills Levied Against Portions of Above Districts

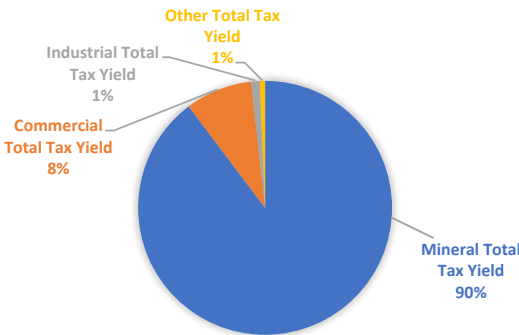
CITY OR TOWN	ASSESSED VALUATION	DISTRICT LOCATION	GENERAL LEVY	BONDS AND INTEREST	TOTAL LEVY	PROPERTY TAXES	TOTAL AGGREGATE LEVY*
Pinedale	\$27,695,567	U-1	8.000	---	8.000	\$221,565	68.257
Big Piney	\$6,363,897	U-9	8.000	---	8.000	\$50,911	67.956
Marbleton	\$3,695,697	U-9	8.000	---	8.000	\$29,566	67.956

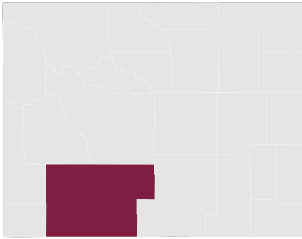
TOTAL MUNICIPAL TAXES: \$302,042

*Total of city or town levy and school district, county and countywide Special District levies. Additional Special District levies, which may also apply are listed below:

SPECIAL DISTRICTS	ASSESSED VALUATION	DISTRICT LOCATION	GENERAL LEVY	BONDS AND INTEREST	TOTAL LEVY	PROPERTY TAXES
Conservation	\$1,598,686,621	All	---	---	---	---
S AND I						
Redstone	\$1,352,829	U-1	---	---	---	---
Boulder Lake	\$1,821,734	U-1	---	---	---	---
Hoback Ranch	\$5,856,435	U-1	---	---	---	---
High Meadow Water	\$4,666,964	U-1	6.000	---	6.000	\$28,002
CEMETERY						
Upper Green River	\$1,251,761,613	U-1	0.811	---	0.811	\$1,102,802
Big Piney	\$346,925,008	U-9	1.077	---	1.077	\$373,638
Rural Health	\$1,598,686,621	All	2.000	---	2.000	\$4,796,060
Weed and Pest	\$1,598,686,621	All	0.456	---	0.456	\$729,001

TOTAL SPECIAL DISTRICTS: \$7,029,503





SWEETWATER COUNTY

2020		2021	
POPULATION	42,272	POPULATION	41,614
ASSESSED VALUATION	\$2,268,692,704	ASSESSED VALUATION	\$1,975,428,202
PROPERTY TAX LEVY	\$162,828,298	PROPERTY TAX LEVY	\$135,382,460

TOTAL REVENUES	TOTAL EXPENDITURES	UNASSIGNED CASH
\$50,342,293	\$52,726,456	\$20,555,177

Public School (K-12) Levies

SCHOOL DISTRICT	ASSESSED VALUATION	DISTRICT LEVY	BOCES/ VOCATIONAL	RECREATION	BONDS AND INTEREST	STATE AND COUNTY*
U-1	\$1,116,094,690	25.000	0.700	1.000	---	18.000
U-2	\$818,051,677	25.000	0.700	1.000	---	18.000
U-1 Carbon	\$41,281,835	25.000	2.500	1.000	4.700	18.000

TOTAL STATE AND COUNTY: \$35,557,707

*6 Mill Mandatory County Levy + 12 Mill State School Foundation

Additional Districtwide Mill Levies

COUNTY LEVY	WEED AND PEST	COMM. COLLEGE	TOTAL	TOTAL PER SD
12.000	1.000	5.330	63.03	\$29,799,728
12.000	1.000	5.330	63.03	\$21,841,980
12.000	1.000	5.330	69.53	\$1,370,558

TOTAL COMMUNITY COLLEGE: \$10,531,008

TOTAL SD: \$53,012,266

**This excludes 18 Mill County and State Levy

Breakdown of County Levy

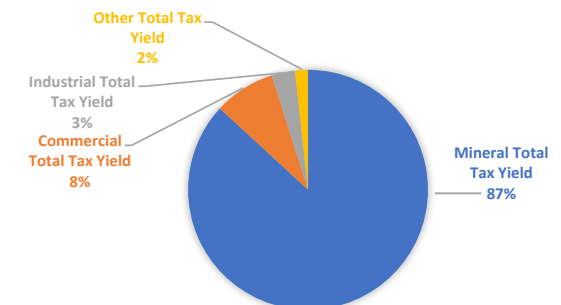
HOSPITAL	LIBRARY	FAIR	MUSEUM	FIRE PROTECTION	GENERAL FUND	TOTAL	TOTAL COUNTY
0.504	1.490	1.233	0.151	0.318	8.304	12.000	\$17,955,227

Additional Mills Levied Against Portions of Above Districts

CITY OR TOWN	ASSESSED VALUATION	DISTRICT LOCATION	GENERAL LEVY	BONDS AND INTEREST	TOTAL LEVY	PROPERTY TAXES	TOTAL AGGREGATE LEVY*
Rock Springs	\$230,111,883	U-1	8.000	---	8.000	\$1,840,895	70.030
Green River	\$95,721,002	U-2	8.000	---	8.000	\$765,768	71.531
Bairoil	\$10,080,830	U-1	8.000	---	8.000	\$80,647	70.030
Granger	\$1,394,277	U-2	8.000	---	8.000	\$11,154	71.531
South Superior	\$857,633	U-1	8.000	---	8.000	\$6,861	70.030
Wamsutter	\$3,826,120	U-1	8.000	---	8.000	\$30,609	70.030

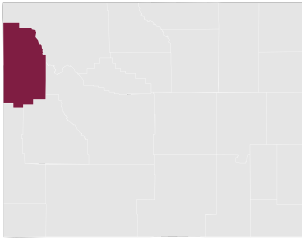
TOTAL MUNICIPAL TAXES: \$2,735,934

*Total of city or town levy and school district, county and countywide special district levies. Additional Special district levies, which may also apply are listed on the following page



SWEETWATER COUNTY

SPECIAL DISTRICTS	ASSESSED VALUATION	DISTRICT LOCATION	GENERAL LEVY	BONDS AND INTEREST	TOTAL LEVY	PROPERTY TAXES
SOLID WASTE						
#1	\$777,518,605	U-1	3.000	---	3.000	\$2,035,544
#2	\$350,860,377	U-2	3.000	---	3.000	\$1,052,581
Eden	\$36,275,710	U-1	3.000	---	3.000	\$108,827
FIRE						
Reliance	\$5,027,448	U-1	3.000	---	3.000	\$15,082
Eden-Farson	\$36,275,710	U-1	3.000	---	3.000	\$108,827
Jamestown	\$5,671,814	U-2	3.000	---	3.000	\$17,015
Sweetwater Co	\$541,664,143	All	3.000	---	3.000	\$1,624,992
WATER AND SEWER						
White Mtn	\$20,544,033	U-1	8.000	---	8.000	\$164,352
West Side	\$6,427,586	U-1	8.000	---	8.000	\$51,421
Ten Mile	\$5,810,728	U-1	8.000	---	8.000	\$45,004
Jamestown	\$3,369,356	U-2	8.000	---	8.000	\$26,955
No Sweetwater	\$5,357,986	U-1	8.000	---	8.000	\$42,864
Weed & Pest	\$1,975,428,202	All	1.000	---	1.000	\$1,203,036
HEALTH						
High Desert Rural	\$350,860,377	U-1	2.000	---	2.000	\$701,721
Eden Rural	\$36,275,710	U-1	2.000	---	2.000	\$72,551
Castle Rock	\$719,700,747	U-2	3.000	---	3.000	\$2,159,102
Eden Improvement	\$36,275,710	U-1	10.000	---	10.000	\$373,676
Eden Cemetery	\$36,275,710	U-1	1.000	---	1.000	\$36,856
Clearview Improvement and Service	\$1,815,583	U-1	---	---	---	---
TOTAL SPECIAL DISTRICTS: \$9,840,406						



TETON COUNTY

2020		2021	
POPULATION	23,331	POPULATION	23,575
ASSESSED VALUATION	\$2,064,988,556	ASSESSED VALUATION	\$2,331,771,141
PROPERTY TAX LEVY	\$118,120,665	PROPERTY TAX LEVY	\$136,909,566

TOTAL REVENUES	TOTAL EXPENDITURES	UNASSIGNED CASH
\$262,512,154	\$240,044,177	\$121,658,691

Public School (K-12) Levies

SCHOOL DISTRICT	ASSESSED VALUATION	DISTRICT LEVY	BOCES/ VOCATIONAL	RECREATION	BONDS AND INTEREST	STATE AND COUNTY*
U-1	\$2,331,771,141	25.000	1.400	0.800	---	18.000

TOTAL STATE AND COUNTY: \$41,971,881

*6 Mill Mandatory County Levy + 12 Mill State School Foundation

Additional Districtwide Mill Levies

COUNTY LEVY	WEED AND PEST	HOSPITAL	CONSERVATION	TOTAL	TOTAL SD
7.879	1.000	3.000	0.800	57.879	\$63,424,175

Breakdown of County Levy

LIBRARY	FIRE PROTECTION	GENERAL FUND	TOTAL	TOTAL COUNTY
1.388	0.500	5.991	7.879	\$17,955,227

Additional Mills Levied Against Portions of Above Districts

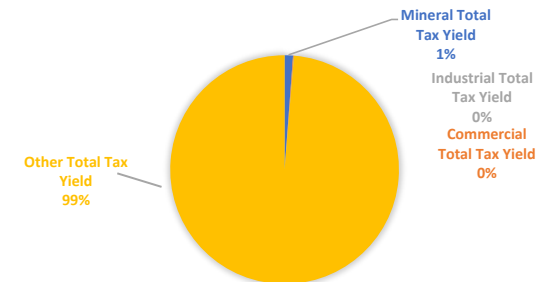
CITY OR TOWN	ASSESSED VALUATION	DISTRICT LOCATION	GENERAL LEVY	BONDS AND INTEREST	TOTAL LEVY	PROPERTY TAXES	TOTAL AGGREGATE LEVY*
Jackson	\$503,793,468	U-1	0.500	---	0.500	\$251,897	58.379

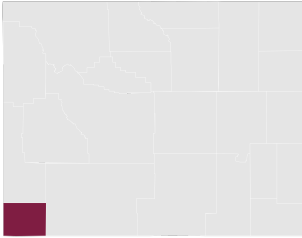
TOTAL MUNICIPAL TAXES: \$1,865,352

*Total of city or town levy and school district, county and countywide Special District levies. Additional Special District levies, which may also apply are listed below:

SPECIAL DISTRICTS	ASSESSED VALUATION	DISTRICT LOCATION	GENERAL LEVY	BONDS AND INTEREST	TOTAL LEVY	PROPERTY TAXES
Weed and Pest	\$2,331,771,141	U-1	1.000	---	1.000	\$2,331,771
Hospital Fund	\$2,331,771,141	U-1	3.000	---	3.000	\$6,995,313
Conservation	\$2,331,771,141	U-1	0.800	---	0.800	\$1,865,417
WATER AND SEWER						
Indian Paintbrush	\$12,423,417	U-1	8.000	---	8.000	\$99,387
Teton Village	\$329,802,158	U-1	3.500	---	3.500	\$1,154,308
FIRE						
Teton Village	\$329,802,158	U-1	0.136	---	0.136	\$44,919
Teton Village Obligation Bond	\$329,802,158	U-1	2.472	---	2.472	\$815,271

TOTAL SPECIAL DISTRICTS: \$13,306,386





UINTA COUNTY

2020		2021	
POPULATION	20,450	POPULATION	20,635
ASSESSED VALUATION	\$349,868,164	ASSESSED VALUATION	\$321,214,580
PROPERTY TAX LEVY	\$22,538,645	PROPERTY TAX LEVY	\$20,863,059

TOTAL REVENUES	TOTAL EXPENDITURES	UNASSIGNED CASH
\$13,167,788	\$12,173,118	\$11,965,108

Public School (K-12) Levies

SCHOOL DISTRICT	ASSESSED VALUATION	DISTRICT LEVY	BOCES/ VOCATIONAL	RECREATION	BONDS AND INTEREST	STATE AND COUNTY*
U-1	\$203,396,040	25.000	2.700	1.000	---	18.000
U-4	\$54,628,147	25.000	1.200	1.000	---	18.000
U-6	\$63,190,393	25.000	1.700	1.000	---	18.000

Additional Districtwide Mill Levies

COUNTY LEVY	FIRE	WEED AND PEST	TOTAL	TOTAL PER SD**
12.000	3.000	0.996	62.696	\$5,837,466
12.000	3.000	0.996	61.196	\$1,485,886
12.000	3.000	0.996	61.696	\$1,750,373

TOTAL STATE AND COUNTY: \$5,781,862

TOTAL SD: \$9,073,725

*6 Mill Mandatory County Levy + 12 Mill State School Foundation

**This excludes 18 Mill County and State Levy

Breakdown of County Levy

LIBRARY	GENERAL FUND	TOTAL	TOTAL
1.000	11.000	12.000	\$3,854,575

Additional Mills Levied Against Portions of Above Districts

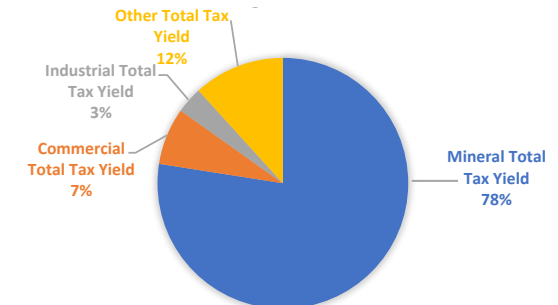
CITY OR TOWN	ASSESSED VALUATION	DISTRICT LOCATION	GENERAL LEVY	BONDS AND INTEREST	TOTAL LEVY	PROPERTY TAXES	TOTAL AGGREGATE LEVY*
Evanston	\$94,864,870	U-1	8.000	---	8.000	\$758,919	70.696
Bear River	\$4,564,280	U-1	8.000	---	8.000	\$36,514	70.696
Mountain View	\$11,061,250	U-4	8.000	---	8.000	\$88,490	69.196
Lyman	\$14,940,396	U-6	8.000	---	8.000	\$119,523	69.696

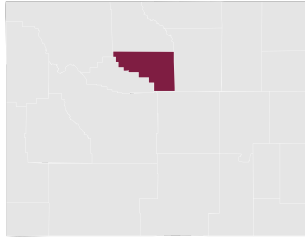
TOTAL MUNICIPAL TAXES: \$1,003,446

*Total of city or town levy and school district, county and countywide Special District levies. Additional Special District levies, which may also apply are listed below:

SPECIAL DISTRICTS	ASSESSED VALUATION	DISTRICT LOCATION	GENERAL LEVY	BONDS AND INTEREST	TOTAL LEVY	PROPERTY TAXES
CONSERVATION						
Bridger Valley	\$64,582,468	U-1	1.000	---	1.000	\$64,582
Uinta Co.	\$321,214,580	All	0.467	---	0.467	\$150,007
Ft Bridger W&S	\$2,027,108	U-4	8.000	---	8.000	\$16,217
Ft Bridger Cemetery	\$54,628,147	U-4	2.000	---	2.000	\$109,256
Uinta Fire	\$195,783,784	All	2.500	---	2.500	\$489,459
Uinta Co Weed and Pest	\$321,214,580	All	0.996	---	0.996	\$319,930

TOTAL SPECIAL DISTRICTS: \$1,149,451





WASHAKIE COUNTY

2020		2021	
POPULATION		7,685	POPULATION 7,705
ASSESSED VALUATION	\$139,962,834		ASSESSED VALUATION \$131,341,140
PROPERTY TAX LEVY	\$10,063,222		PROPERTY TAX LEVY \$9,464,449

TOTAL REVENUES	TOTAL EXPENDITURES	UNASSIGNED CASH
\$8,991,038	\$8,237,980	\$5,243,329

Public School (K-12) Levies

SCHOOL DISTRICT	ASSESSED VALUATION	DISTRICT LEVY	BOCES/ VOCATIONAL	RECREATION	BONDS AND INTEREST	STATE AND COUNTY*
U-1	\$101,290,896	25.000	---	1.000	6.150	18.000
U-2	\$40,050,244	25.000	---	0.932	---	18.000

Additional Districtwide Mill Levies

COUNTY LEVY	CONSERVATION	WEED AND PEST	TOTAL	TOTAL PER SD**
12.000	1.000	1.000	64.150	\$3,256,502
12.000	1.000	1.000	57.932	\$779,263

TOTAL STATE AND COUNTY: \$2,364,141

TOTAL SD: \$4,035,765

*6 Mill Mandatory County Levy + 12 Mill State School Foundation

**This excludes 18 Mill County and State Levy

Breakdown of County Levy

HOSPITAL	LIBRARY	FAIR	GENERAL FUND	TOTAL	TOTAL COUNTY
0.381	1.938	0.533	9.128	12.000	\$1,576,094

Additional Mills Levied Against Portions of Above Districts

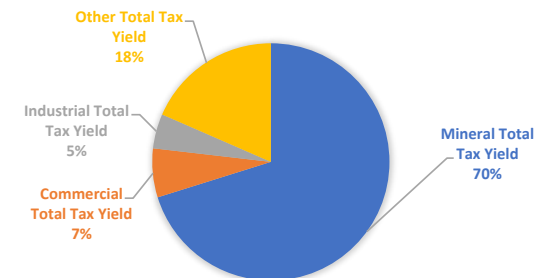
CITY OR TOWN	ASSESSED VALUATION	DISTRICT LOCATION	GENERAL LEVY	BONDS AND INTEREST	TOTAL LEVY	PROPERTY TAXES	TOTAL AGGREGATE LEVY*
Worland	\$45,696,951	U-1	5.000	---	5.000	\$228,485	69.150
Ten Sleep	\$2,870,296	U-2	8.000	---	8.000	\$22,962	65.932

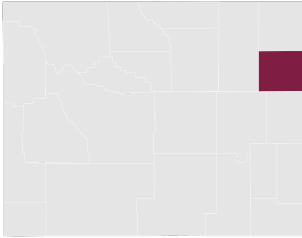
TOTAL MUNICIPAL TAXES: \$251,447

*Total of city or town levy and school district, county and countywide Special District levies. Additional Special District levies, which may also apply are listed below:

SPECIAL DISTRICTS	ASSESSED VALUATION	DISTRICT LOCATION	GENERAL LEVY	BONDS AND INTEREST	TOTAL LEVY	PROPERTY TAXES
COUNTYWIDE						
Conservation	\$131,341,140	All	1.000	---	1.000	\$131,341
Weed and Pest	\$131,341,140	All	1.000	---	1.000	\$131,341
Weed and Pest Knapweed	\$131,341,140	All	1.000	---	1.000	\$131,341
Ten Sleep Solid Waste	\$24,065,817	U-1	3.000	---	3.000	\$72,197
Worland Solid Waste	\$101,290,896	U-2	3.000	---	3.000	\$303,873
Ten Sleep Cemetery	\$30,050,244	U-2	2.712	---	2.712	\$81,496
FIRE						
Ten Sleep	\$27,179,948	U-2	3.000	---	3.000	\$81,540
Worland	\$101,290,896	U-1	3.000	---	3.000	\$303,873

TOTAL SPECIAL DISTRICTS: \$1,237,002





WESTON COUNTY

2020		2021	
POPULATION		6,838	POPULATION
ASSESSED VALUATION	\$143,344,121		6,745
PROPERTY TAX LEVY	\$10,510,796		ASSESSED VALUATION
			\$146,841,062
			PROPERTY TAX LEVY
			\$10,731,122

TOTAL REVENUES	TOTAL EXPENDITURES	UNASSIGNED CASH
\$30,776,769	\$25,694,754	\$16,839,456

Public School (K-12) Levies

Additional Districtwide Mill Levies

SCHOOL DISTRICT	ASSESSED VALUATION	DISTRICT LEVY	BOCES/ VOCATIONAL	RECREATION	BONDS AND INTEREST	STATE AND COUNTY*
U-1	\$118,060,248	25.000	0.500	1.000	---	18.000
U-7	\$28,780,814	25.000	0.500	1.000	---	18.000

COUNTY LEVY	SOLID WASTE	WEED AND PEST	FIRE	NATURAL RESOURCES	HOSPITAL	MUSEUM	TOTAL	TOTAL PER SD**
12.000	3.000	1.000	3.000	0.949	6.000	0.781	71.230	\$3,128,596
12.000	3.000	1.000	3.000	0.949	6.000	0.781	71.230	\$762,691

TOTAL STATE AND COUNTY: \$2,643,139

TOTAL SD: \$3,891,287

*6 Mill Mandatory County Levy + 12 Mill State School

**This excludes 18 Mill County and State Levy

Breakdown of County Levy

THE 12 MILL COUNTY LEVY IS ALLOCATED ONLY TO THE WESTON COUNTY GENERAL FUND

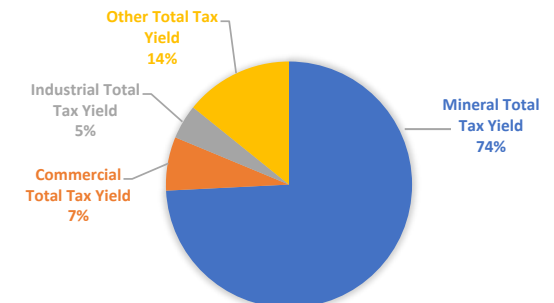
TOTAL COUNTY
\$1,762,093

Additional Mills Levied Against Portions of Above Districts

CITY OR TOWN	ASSESSED VALUATION	DISTRICT LOCATION	GENERAL LEVY	BONDS AND INTEREST	TOTAL LEVY	PROPERTY TAXES	TOTAL AGGREGATE LEVY*
Newcastle	\$83,211	U-1	8.000	---	8.000	\$666	79.230
Newcastle	\$21,964,479	U-1	8.000	---	8.000	\$175,716	79.230
Newcastle	\$2,197	U-1	8.000	---	8.000	\$18	79.230
Upton	\$8,280,448	U-7	8.000	---	8.000	\$66,244	79.230
Upton	\$2,639	U-7	8.000	---	8.000	\$21	79.230

TOTAL MUNICIPAL TAXES: \$242,665

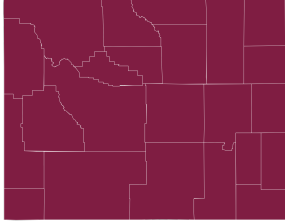
*Total of city or town levy and school district, county and countywide special district levies. Additional Special district levies, which may also apply are listed on the following page



WESTON COUNTY

SPECIAL DISTRICTS	ASSESSED VALUATION	DISTRICT LOCATION	GENERAL LEVY	BONDS AND INTEREST	TOTAL LEVY	PROPERTY TAXES
IMPROVEMENT AND SERVICE						
Cambria	\$2,581,090	U-1	---	---	---	---
Canyon	\$1,057,816	U-1	---	---	---	---
Sweetwater	\$644,231	U-1	---	---	---	---
Osage	\$1,105,141	U-1	---	---	---	---
WATER						
Osage	\$1,227,520	U-1	---	---	---	---
Salt Creek	\$4,139,401	U-1	---	---	---	---
Sunset Ranch	\$824,545	U-1	4.245	---	4.245	\$3,500
Central Weston Solid Waste	\$8,829,146	U-1	3.000	---	3.000	\$26,487
COUNTYWIDE						
Weed and Pest	\$146,841,062	All	1.000	---	1.000	\$146,841
Weed and Pest, Leafy Spurge	\$146,841,062	All	1.000	---	1.000	\$146,841
Fire	\$116,508,088	All	3.000	---	3.000	\$349,524
Museum	\$146,841,062	All	0.781	---	0.781	\$114,683
Natural Resource	\$114,837,148	All	0.949	---	0.949	\$108,980
Solid Waste	\$138,011,916	All	3.000	---	3.000	\$414,036
Special Hospital	\$146,841,062	All	6.000	---	6.000	\$881,046

TOTAL SPECIAL DISTRICTS: \$2,191,938



SPECIAL DISTRICT LEVIES

These levies are shown in two different ways on the county chart. Those that are countywide, such as weed and pest, are shown in the first section; those that are less than countywide are shown in the second section under Special Districts. These property tax levies are made by special purpose districts as the result of voter approval for a myriad of purposes within statutory limitations. Voter-approved debt is in addition to the limits shown here.

SPECIAL DISTRICTS WITH THE ABILITY TO LEVY	
Conservation	Limited to 1 mill per every dollar assessed levy under W.S. 11-16-133; powers are provided for under W.S. 11-16-122
Downtown Development Authority	Not to exceed 30 mills on non-residential real property, W.S. 15-9-217(b)
Fire Protection	Not to exceed 3 mills by a fire protection district as provided by W.S. 35-9-203(b) plus the number of mills necessary for the payment of the district debt plus interest thereon not to exceed the limitations prescribed by W.S. 35-9-204
Flood Control	Not to exceed 12 mills on real property, W.S. 41-3-803
Hospital	Not to exceed 6 mills (3 mills by hospital board action W.S. 35-2-414(b) and 3 mills with voter approval W.S. 35-2-414(c))
Improvement and Service	Duty to levy taxes for bonds and interest, W.S. 18-12-134
Irrigation	May impose special levies, W.S. 41-7-403
Regional Transportation Authority	Not to exceed ½ mill, W.S. 18-14-103
Resort District	Not to exceed 3 mills, W.S. 18-16-114
Rural Health Care	Limited to a 4 mill levy under W.S. 35-2-708; powers are provided for under W.S. 35-2-703 and W.S. 18-8-301

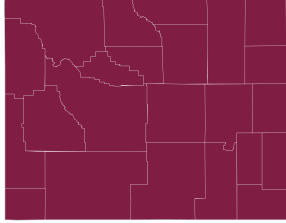
SPECIAL DISTRICTS WITH THE ABILITY TO LEVY	
Sanitary and Improvement	Not to exceed 1 mill (W.S. 35-3-109)
Senior Citizen Service	Not to exceed 2 mills (W.S. 18-15-102(d))
Senior Health Care	Not to exceed 2 mills (W.S. 35-2-120)
Soil and Water Conservation	Not to exceed 1 mill (W.S. 11-16-133)
Solid Waste Disposal	Not to exceed 3 mills (W.S. 18-11-103(a)).
Special Cemetery	Not to exceed three (3) mills by a special cemetery district as provided by W.S. 35-8-314 plus the number of mills necessary for the payment of the district debt plus interest thereon not to exceed the limitations prescribed by W.S. 35-8-316(b)
Special Museum	Not to exceed 1 mill (W.S. 18-10-213(b))
Water and Sewer	Not to exceed 8 mills (W.S. 41-10-114)
Water Conservancy	Not to exceed ½ mill prior to delivery of water; thereafter not to exceed 1 mill (W.S. 41-3-771 and W.S. 41-3-775)
Weed and Pest Control	Not to exceed 2 mills, including not to exceed 1 mill (W.S. 11-5-111) and 1 mill for leafy spurge control (W.S. 11-5-303)

NOTE: There are eight special districts without the ability to levy a mill. Those districts are Drainage, Joint Irrigation, Livestock, Local Improvement and Service (Public Utilities), Predatory Animal Control, Public Irrigation and Power, Public Recreation and Playgrounds, and Watershed Improvement. Some special districts are formed under the “umbrella” of another authority with the ability to levy. For example:

- Watershed Improvements formed under the umbrella of Conservation Districts
- Public Recreation and Playgrounds formed under School Districts

These, on their own, do not appear on aggregate tax district maps. In total, **805 special districts exist in Wyoming.**

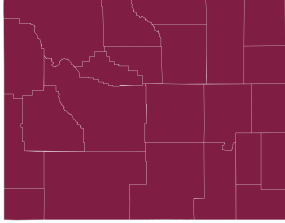
SOURCE: Wyoming Department of Revenue



SPECIAL DISTRICT PROPERTY TAXES

(less than countywide)

COUNTY	HEALTH AND HOSPITAL		FIRE		CEMETERY		MUSEUM		WATER AND SEWER		IMPROVEMENT		WEED AND PEST	
	Levy	Amount	Levy	Amount	Levy	Amount	Levy	Amount	Levy	Amount	Levy	Amount	Levy	Amount
Albany	3.000	\$1,527,920	3.000	\$540,354	--	\$0	--	\$0	8.000	\$99,125	--	\$0	1.000	\$509,307
Big Horn	12.000	\$1,177,446	17.500	\$339,912	24.982	\$462,333	--	\$0	--	\$0	--	\$0	2.000	\$394,854
Campbell	3.000	\$10,177,718	--	\$0	0.826	\$3,056,708	--	\$0	32.900	\$158,281	--	\$0	0.589	\$1,998,225
Carbon	--	\$0	--	\$0	6.100	\$160,116	2.000	\$217,053	--	\$0	--	\$0	1.000	\$607,536
Converse	2.378	\$375,060	--	\$0	1.336	\$474,356	--	\$0	--	\$0	--	\$0	0.689	\$1,201,368
Crook	3.000	\$661,839	--	\$0	--	\$0	1.000	\$220,613	--	\$0	--	\$0	2.000	\$441,226
Fremont	--	\$0	12.000	\$1,470,791	6.378	\$982,103	2.784	\$507,688	8.000	\$2,568	--	\$0	2.000	\$1,146,538
Goshen	--	\$0	33.000	\$550,268	5.170	\$50,622	--	\$0	24.000	\$59,364	8.000	\$3,780	2.000	\$462,512
Hot Springs	3.000	\$334,303	3.000	\$263,488	2.800	\$310,902	--	\$0	12.000	\$69,628	--	\$0	1.000	\$222,868
Johnson	3.000	\$741,418	6.000	\$587,120	1.000	\$247,139	--	\$0	--	\$0	--	\$0	2.000	\$494,278
Laramie	--	\$0	29.250	\$4,065,687	--	\$0	--	\$0	16.000	\$463,574	--	\$0	0.800	\$1,544,505
Lincoln	10.000	\$2,608,142	11.630	\$894,484	15.430	\$667,450	--	\$0	--	\$0	--	\$0	0.997	\$725,007
Natrona	--	\$0	6.000	\$1,961,645	--	\$0	--	\$0	16.000	\$380,049	8.000	\$78	1.000	\$1,168,102
Niobrara	6.000	\$726,085	3.000	\$333,321	--	\$0	--	\$0	--	\$0	--	\$0	1.000	\$242,028
Park	6.000	\$1,802,374	15.000	\$1,878,482	8.731	\$1,148,189	1.000	\$65,607	--	\$0	--	\$0	1.000	\$626,295
Platte	6.000	\$1,268,709	13.500	\$461,659	2.000	\$13,284	--	\$0	--	\$0	--	\$0	2.000	\$422,902
Sheridan	--	\$0	18.000	\$742,933	--	\$0	--	\$0	--	\$0	--	\$0	2.000	\$1,009,224
Sublette	3.000	\$4,796,060	--	\$0	1.980	\$1,476,440	--	\$0	6.000	\$28,002	--	\$0	0.456	\$729,001
Sweetwater	3.000	\$2,159,102	20.000	\$1,765,916	2.780	\$36,856	--	\$0	40.000	\$330,596	10.000	\$373,676	1.000	\$1,203,036
Teton	3.000	\$6,995,313	2.608	\$860,190	--	\$0	--	\$0	11.500	\$1,253,695	--	\$0	1.000	\$2,331,771
Uinta	--	\$0	3.000	\$489,459	2.000	\$109,256	--	\$0	8.000	\$16,217	--	\$0	1.000	\$319,930
Washakie	--	\$0	6.000	\$385,413	2.473	\$81,496	--	\$0	--	\$0	--	\$0	2.000	\$262,682
Weston	6.000	\$881,046	3.000	\$349,524	--	\$0	0.781	\$114,683	4.245	\$3,500	--	\$0	2.000	\$293,682
Total:		\$36,232,535		\$17,940,646		\$9,277,250		\$1,125,644		\$2,864,599		\$377,534		\$18,356,877

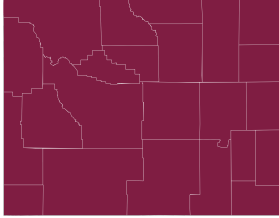


SPECIAL DISTRICT PROPERTY TAXES

(less than countywide)

COUNTY	SOLID WASTE		RURAL HEALTH		CONSERVATION		DOWNTOWN DEVELOPMENT		SENIOR CITIZEN		TOTAL
	Levy	Amount	Levy	Amount	Levy	Amount	Levy	Amount	Levy	Amount	Amount
Albany	--	\$0	--	\$0	1.000	\$509,307	--	\$0	--	\$0	\$3,186,013
Big Horn	3.000	\$98,713	2.000	\$163,334	1.000	\$98,454	--	\$0	2.000	\$196,241	\$2,931,287
Campbell	--	\$0	--	\$0	--	\$0	--	\$0	--	\$0	\$15,390,932
Carbon	3.000	\$499,493	6.000	\$593,053	4.000	\$616,923	--	\$0	--	\$0	\$2,694,174
Converse	2.000	\$776,746	--	\$0	0.303	\$528,323	--	\$0	2.000	\$3,487,281	\$6,843,134
Crook	--	\$0	--	\$0	--	\$0	--	\$0	1.000	\$220,613	\$1,544,291
Fremont	3.000	\$1,721,528	--	\$0	--	\$0	--	\$0	--	\$0	\$5,831,216
Goshen	--	\$0	--	\$0	3.000	\$231,257	--	\$0	--	\$0	\$1,357,803
Hot Springs	--	\$0	--	\$0	--	\$0	--	\$0	--	\$0	\$1,201,189
Johnson	1.000	\$247,139	2.000	\$494,279	2.000	\$247,140	--	\$0	1.000	\$247,139	\$3,305,652
Laramie	3.000	\$830,442	--	\$0	0.500	\$965,316	20.000	\$387,606	--	\$0	\$8,257,130
Lincoln	--	\$0	--	\$0	--	\$0	--	\$0	0.300	\$118,888	\$5,013,971
Natrona	--	\$0	--	\$0	--	\$0	16.000	\$136,735	--	\$0	\$3,646,609
Niobrara	--	\$0	--	\$0	1.000	\$121,014	--	\$0	1.000	\$121,014	\$1,543,462
Park	--	\$0	--	\$0	1.000	\$65,607	--	\$0	--	\$0	\$5,586,554
Platte	--	\$0	--	\$0	1.000	\$211,451	--	\$0	2.000	\$422,903	\$2,800,908
Sheridan	--	\$0	--	\$0	--	\$0	--	\$0	--	\$0	\$1,752,157
Sublette	--	\$0	--	\$0	--	\$0	--	\$0	--	\$0	\$7,029,503
Sweetwater	9.000	\$3,196,952	4.000	\$774,272	--	\$0	--	\$0	--	\$0	\$9,840,406
Teton	--	\$0	--	\$0	0.800	\$1,865,417	--	\$0	--	\$0	\$13,306,386
Uinta	--	\$0	--	\$0	1.467	\$214,589	--	\$0	--	\$0	\$1,149,451
Washakie	6.000	\$376,070	--	\$0	1.000	\$131,341	--	\$0	--	\$0	\$1,237,002
Weston	6.000	\$440,523	--	\$0	0.949	\$108,980	--	\$0	--	\$0	\$2,191,938
Total:		\$8,187,606		\$2,024,938		\$5,915,119		\$524,341		\$4,814,079	\$107,641,168

SOURCE: Wyoming State Board of Equalization 2021 Abstract and Mill Levy Report



CEMETERY DISTRICTS

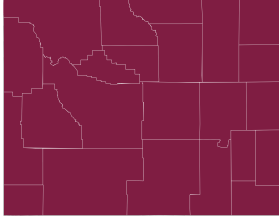
Cemetery special districts provide and maintain cemeteries and are required to keep them to a uniform standard across their district. Cities and towns in cemetery special districts are not allowed to run their own cemeteries, so the special district is the sole provider in the areas they exist. Their powers are provided for under W.S. 35-8-303 and limited to a 3 mill levy under W.S. 35-8-314.

COUNTY	ASSESSED VALUATION	DISTRICT LOCATION	GENERAL LEVY	BONDS AND INTEREST	TOTAL LEVY	PROPERTY TAX	UNASSIGNED CASH
BIG HORN							
Burlington	\$8,989,637	U-1, 3, 4	3.000	---	3.000	\$26,969	\$73,208
Bryon	\$34,686,383	U-1, 3, 4	3.000	---	3.000	\$104,059	\$165,419
Cowley	\$16,855,853	U-1, 2	3.000	---	3.000	\$50,568	\$140,190
Deaver-Frannie	\$7,708,342	U-1	2.663	---	2.663	\$20,527	\$207,541
Emblem	\$3,301,243	U-1, 3	3.000	---	3.000	\$9,904	\$27,632
Hyattville	\$6,916,789	U-4	2.169	---	2.169	\$15,003	\$0
Lovell	\$52,428,261	U-1, 2, 3	3.000	---	3.000	\$157,285	\$349,780
Otto	\$3,313,351	U-1, 4	3.000	---	3.000	\$9,940	\$7,922
So Central	\$22,692,625	U-3	3.000	---	3.000	\$68,078	\$170,713
CAMPBELL							
Campbell County	\$3,392,572,551	U-1	0.901	---	0.901	\$3,056,708	\$6,556,083
CARBON							
Reader	\$5,415,310	U-1	3.000	---	3.000	\$16,246	\$106,919
Baggs	\$160,342,944	U-1	0.100	---	0.100	\$16,034	\$1,698,185
Saratoga	\$42,612,002	U-2	3.000	---	3.000	\$127,836	\$394,391
CONVERSE							
Glenrock	\$158,118,545	U-2	3.000	---	3.000	\$474,356	\$168,971
FREMONT							
Dubois	\$51,797,736	U-2	1.984	---	1.984	\$102,767	\$151,596
Shoshoni/Lysite	\$91,722,613	U-24	2.366	---	2.366	\$217,016	\$15,755
Mountain View	\$220,773,416	U-6, 24, 25, 38	3.000	---	3.000	\$662,320	\$197,469
GOSHEN							
Chugwater	\$1,456,840	U-1	2.000	---	2.000	\$2,914	
Ft Laramie	\$26,300,486	U-1	1.100	---	1.100	\$28,931	\$176,388
LaGrange	\$9,388,571	U-1	2.000	---	2.000	\$18,777	\$25,180
HOT SPRINGS							
Hot Springs County	\$111,434,456	U-1	2.790	---	2.790	\$310,902	\$356,868
JOHNSON							
Johnson County	\$247,139,377	U-1	1.000	---	1.000	\$247,139	\$18,012

CEMETERY DISTRICTS

COUNTY	ASSESSED VALUATION	DISTRICT LOCATION	GENERAL LEVY	BONDS AND INTEREST	TOTAL LEVY	PROPERTY TAX	UNASSIGNED CASH
LINCOLN							
Auburn	\$8,941,142	U-2	3.000	---	3.000	\$26,823	\$177,608
Bedford	\$29,639,516	U-2	0.510	---	0.510	\$15,116	\$5,769
Cokeville	\$18,014,251	U-2	2.780	---	2.780	\$50,080	\$375,161
Etna	\$106,552,389	U-2	0.500	---	0.500	\$53,276	\$146,873
Fairview	\$12,237,864	U-2	0.980	---	0.980	\$11,993	\$40,383
Freedom	\$12,788,403	U-2	1.170	---	1.170	\$14,962	\$45,825
Grover	\$6,760,656	U-2	3.000	---	3.000	\$20,282	\$64,910
Smoot	\$10,171,129	U-2	3.000	---	3.000	\$30,513	\$90,658
So Lincoln	\$426,576,553	U-1	0.948	---	0.948	\$404,395	\$1,853,278
Thayne	\$51,426,679	U-2	0.778	---	0.778	\$40,010	\$110,961
PARK							
Riverside	\$325,352,062	U-1, 6	2.000	---	2.000	\$650,704	\$1,994,852
Crown Hill	\$166,305,495	U-1	2.285	---	2.285	\$380,008	\$350,511
Meeteetsee	\$67,174,868	U-1, 6, 16	1.001	---	1.001	\$67,242	\$532,745
Bennett Butte	\$15,503,432	U-1	1.661	---	1.661	\$25,751	\$9,762
Deaver Frannie	\$9,194,189	U-31, 32, 34	2.663	---	2.663	\$24,484	N/A
PLATTE							
Chugwater	\$6,642,100	U-1	2.000	---	2.000	\$13,284	\$50,027
SUBLETTE							
Upper Green River	\$1,251,761,613	U-1	0.881	---	0.881	\$1,102,802	\$165,848
Big Piney	\$346,925,008	U-9	1.077	---	1.077	\$373,638	\$153,476
SWEETWATER							
Eden	\$36,275,710	U-1	1.000	---	1.000	\$36,856	\$108,344
UINTA							
Fort Bridger	\$54,628,147	U-4	2.000	---	2.000	\$109,256	\$139,363
WASHAKIE							
Ten Sleep	\$30,050,244	U-2	2.712	---	2.712	\$81,496	\$0

SOURCE: Wyoming State Board of Equalization 2021 Abstract and Mill Levy Report



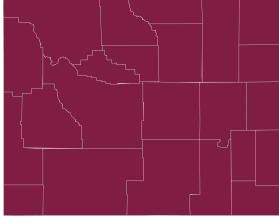
CONSERVATION DISTRICTS

Conservation special districts perform surveys and research on range management, erosion, floods and the preservation of water and the works projects needed in an area. They also conduct regular demonstrations of techniques in these areas to help area businesses improve their use of resources. They regularly produce plans for future conservation efforts and are limited to 1 mill per every dollar assessed levy under W.S. 11-16-133. Their powers are provided for under W.S. 11-16-122.

COUNTY	ASSESSED VALUATION	DISTRICT LOCATION	GENERAL LEVY	BONDS AND INTEREST	TOTAL LEVY	PROPERTY TAX	UNASSIGNED CASH
ALBANY							
Laramie Rivers	\$509,306,702	U-1	1.000	---	1	\$509,307	\$775,381
BIG HORN							
Shoshone	\$110,220,498	U-2	0.500	---	0.5	\$55,110	\$139,885
So Big Horn	\$86,687,132	U-1, 3, 4	0.500	---	0.5	\$43,344	\$22,929
CARBON							
Savery Little Snake River	\$9,386,781	U-1	1.000	---	1	\$9,387	\$278,572
Little Snake River	\$165,601,590	U-1	1.000	---	1	\$165,602	\$1,069,344
Encampment/ Saratoga/ Rawlins	\$321,307,309	U-1	1.000	---	1	\$321,307	\$567,525
Medicine Bow	\$120,626,883	U-1	1.000	---	1	\$120,627	\$325,925
CONVERSE							
Converse County	\$1,743,640,315	U-1, 2	0.303	---	0.303	\$528,323	\$244,844
CROOK							
Crook County Natural Resources	\$220,612,930	U-1	---	---	---		\$224,791
FREMONT							
Popo Agie	\$191,593,887	U-1, 21	1.000	---	1	\$191,594	\$169,527
Dubois/Crow	\$75,974,989	U-2	1.000	---	1	\$75,975	\$41,455
Lower Wind	\$306,273,658	All	0.784	---	0.784	\$240,119	\$709,582
GOSHEN							
Lingle/ Ft Laramie	\$56,871,608	U-1	1.000	---	1	\$56,872	\$99,770
North Platte	\$131,555,100	U-1	1.000	---	1	\$131,555	\$310,110
South Goshen	\$42,829,565	U-1	1.000	---	1	\$42,830	\$109,010
JOHNSON							
Powder River	\$78,023,553	U-1	1.000	---	1	\$78,024	\$245,813
Clear Creek	\$169,115,824	U-1	1.000	---	1	\$169,116	\$239,125
LARAMIE							
Laramie County	\$1,930,631,036	All	0.500	---	0.5	\$965,316	\$1,399,225

CONSERVATION DISTRICTS

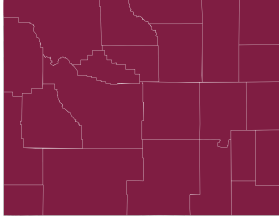
COUNTY	ASSESSED VALUATION	DISTRICT LOCATION	GENERAL LEVY	BONDS AND INTEREST	TOTAL LEVY	PROPERTY TAX	UNASSIGNED CASH
NIOBRARA							
Soil Conservation	\$121,014,228	U-1	1.000	---	1	\$121,014	\$39,133
PARK							
Park County	\$65,607,080	All	1.000	---	1	\$65,607	\$77,165
PLATTE							
Platte County	\$211,451,425	All	1.000	---	1	\$211,451	\$184,030
SUBLETTE							
Sublette County	\$1,598,686,621	All	---	---	---	\$0	\$488,044
TETON							
Teton County	\$2,331,771,141	U-1	0.800	---	0.8	\$1,865,417	\$1,344,098
UINTA							
Bridger Valley	\$64,582,468	U-1	1.000	---	1	\$64,582	\$440,490
Uinta Co.	\$321,214,580	All	0.467	---	0.467	\$150,007	\$319,672
WASHAKIE							
Washakie County	\$131,341,140	All	1.000	---	1	\$131,341	\$120,249
WESTON							
Natural Resource	\$114,837,148	All	0.949	---	0.949	\$108,980	\$236,800



DOWNTOWN DISTRICTS

The organization of downtown development authorities having the purposes and powers provided in this act will serve a public use; will promote the health, safety, prosperity, security and general welfare of the inhabitants thereof and of the people of this state, will halt or prevent deterioration of property values or structures within central business districts, will halt or prevent the growth of blighted areas within such districts, and will assist municipalities in the development and redevelopment of such districts and in the overall planning to restore or provide for the continuance of the health thereof, and will be of especial benefit to the property within the boundaries of any authority created pursuant to the provisions of this article. Their powers are provided for by W.S. 15-9-202.

COUNTY	ASSESSED VALUATION	DISTRICT LOCATION	GENERAL LEVY	BONDS AND INTEREST	TOTAL LEVY	PROPERTY TAX	UNASSIGNED CASH
CARBON							
Rawlins	\$1,725,488	U-1	---	---	---	---	\$409,316
LARAMIE							
Cheyenne	\$19,380,292	U-1	20.000	---	20.000	\$387,606	\$1,016,434
NATRONA							
Casper	\$8,545,945	U-1	16.000	---	16.000	\$136,735	\$591,512



FIRE PROTECTION DISTRICTS

Fire special districts are charged with providing not only fire protection but imposing fire safety standards and taking preventative measures in their respective districts. Their powers are provided for under W.S. 35-9-201 and limited to 3 mills per every dollar assessed to raise funds for their operations under W.S. 35-9-203. This is also based on the assessed value of the proportion of the county they cover and its estimated needs.

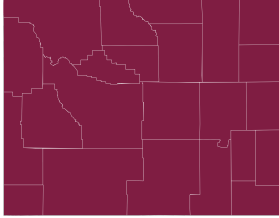
COUNTY	ASSESSED VALUATION	DISTRICT LOCATION	GENERAL LEVY	BONDS AND INTEREST	TOTAL LEVY	PROPERTY TAX	UNASSIGNED CASH
ALBANY							
Fire District #1	\$180,117,919	U-1	3.000	---	3.000	\$540,354	\$472,897
BIG HORN							
Park County 1	\$407,038	U-1	3.000	---	3.000	\$1,221	N/A
Fire Protection District 1, Lovell	\$82,248,408	U-2	2.500	---	2.500	\$205,621	\$171,409
Fire Protection District 2, Basin	\$14,752,492	U-4	3.000	---	3.000	\$44,257	\$108,748
Fire Protection District 3, Manderson	\$7,606,231	U-4	3.000	---	3.000	\$22,819	\$172,409
Fire Protection District 4, Otto	\$15,865,911	U-1	3.000	---	3.000	\$47,598	\$71,301
Fire Protection District 5	\$6,131,985	U-1	3.000	---	3.000	\$18,396	\$146,523
FREMONT							
Jeffrey	\$9,061,267	U-1	3.000	---	3.000	\$27,184	\$159,187
Dubois	\$51,797,736	U-2	3.000	---	3.000	\$155,393	\$230,168
Fremont County	\$295,543,102	All	3.000	---	3.000	\$886,629	\$626,349
Riverton	\$133,861,808	U-25, 38	3.000	---	3.000	\$401,585	\$326,052
GOSHEN							
Torrington	\$48,336,891	U-1	3.000	---	3.000	\$145,011	\$196,518
Prairie Center	\$22,245,560	U-1	3.000	---	3.000	\$66,737	\$213,431
Chugwater	\$1,456,840	U-1	3.000	---	3.000	\$4,371	N/A
Yoder	\$14,556,095	U-1	3.000	---	3.000	\$43,668	\$131,099
Veteran Rural	\$10,891,681	U-1	3.000	---	3.000	\$32,675	\$48,150
Hawk Springs	\$9,474,139	U-1	3.000	---	3.000	\$28,422	\$67,549
Huntley	\$11,415,959	U-1	3.000	---	3.000	\$34,248	\$2,296
LaGrange	\$14,443,413	U-1	3.000	---	3.000	\$43,330	\$213,330
Lingle	\$17,179,551	U-1	3.000	---	3.000	\$51,539	\$147,941
Jay Em	\$12,442,555	U-2	3.000	---	3.000	\$37,328	N/A
Fort Laramie	\$20,979,540	U-1	3.000	---	3.000	\$62,939	\$10,730
HOT SPRINGS							
Hot Springs County	\$87,829,239	U-1	3.000	---	3.000	\$263,488	\$458,500

FIRE PROTECTION DISTRICTS

COUNTY	ASSESSED VALUATION	DISTRICT LOCATION	GENERAL LEVY	BONDS AND INTEREST	TOTAL LEVY	PROPERTY TAX	UNASSIGNED CASH
JOHNSON							
Johnson Co	\$119,600,619	U-1	3.000	---	3	\$358,802	\$228,135
Powder River	\$76,106,031	U-1	3.000	---	3	\$228,318	\$1,723,848
LARAMIE							
#1	\$329,810,212	U-1	3.000	---	3	\$989,431	\$687,179
#1 Bond	\$329,810,163	U-1	2.250	---	2.25	\$742,073	N/A
#2	\$415,845,150	U-1	3.000	---	3	\$1,247,535	\$525,000
#3	\$38,183,512	U-2	3.000	---	3	\$114,551	\$199,609
#4	\$86,882,354	U-2	3.000	---	3	\$260,647	\$521,049
#5	\$31,764,989	U-2	3.000	---	3	\$95,295	\$210,007
#6	\$119,983,051	U-2	3.000	---	3	\$359,949	\$1,011,586
#8	\$24,446,654	U-1	3.000	---	3	\$73,340	\$120,024
#9	\$3,360,781	U-1	3.000	---	3	\$10,082	N/A
#10	\$57,594,534	U-1	3.000		3	\$172,784	\$69,943
LINCOLN							
Alpine	\$94,505,599	U-2	3.000	---	3	\$283,517	\$104,233
Bear River	\$14,902,317	U-2	3.000	---	3	\$44,707	\$342,687
So Lincoln	\$396,827,285	U-1, 2, 9	0.676	---	0.676	\$268,255	\$222,031
Upper Valley	\$51,112,207	U-2	1.956	---	1.956	\$99,975	\$996,362
NATRONA							
Casper Mtn	\$19,565,249	U-1	3.000	---	3	\$58,696	\$232,939
Natrona Co	\$634,316,358	U-1	3.000	---	3	\$1,902,949	\$1,587,497
NIOBRARA							
Rural #1	\$111,106,837	U-1	3.000	---	3	\$333,321	\$917,671
PARK							
Park Co 1	\$366,347,332	U-1, 31, 32, 34	3.000	---	3	\$1,099,042	\$817,055
Park Co 2	\$168,090,725	U-6	3.000	---	3	\$504,272	\$854,318
Meeteetsee	\$67,158,967	U-16	3.000	---	3	\$201,477	\$406,074
Park Co 4	\$15,503,432	U-1	3.000	---	3	\$46,510	\$26,934
Big Horn Co 5	\$9,060,447	U-31	3.000	---	3	\$27,181	N/A

FIRE PROTECTION DISTRICTS

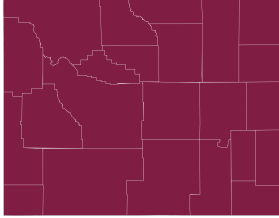
COUNTY	ASSESSED VALUATION	DISTRICT LOCATION	GENERAL LEVY	BONDS AND INTEREST	TOTAL LEVY	PROPERTY TAX	UNASSIGNED CASH
PLATTE							
Chugwater	\$12,932,269	U-1	3.000	---	3.000	\$38,797	\$82,402
Guernsey Rural	\$35,250,468	U-2	2.500	---	2.500	\$88,126	\$152,226
1F	\$76,959,482	U-1	3.000	---	3.000	\$230,878	\$241,216
2F	\$29,149,949	U-1	2.500	---	2.500	\$72,875	\$146,736
Antelope Gap	\$12,393,221	U-1	2.500	---	2.500	\$30,983	\$143,867
SHERIDAN							
Big Horn	\$71,787,119	U-1	3.000	---	3.000	\$215,361	\$511,112
Dayton	\$11,375,464	U-1	3.000	---	3.000	\$34,126	\$257,566
Story	\$28,452,966	U-1	3.000	---	3.000	\$85,359	\$180,576
Tongue River	\$16,052,467	U-1	3.000	---	3.000	\$48,157	\$172,034
Arvada/Clearmont	\$34,732,065	U-2, 3	3.000	---	3.000	\$104,196	\$1,605,336
Sheridan Rural	\$85,244,693	U-1, 2	3.000	---	3.000	\$255,734	\$406,380
SWEETWATER							
Reliance	\$5,027,448	U-1	3.000	---	3.000	\$15,082	\$60,961
Eden-Farson	\$36,275,710	U-1	3.000	---	3.000	\$108,827	\$105,403
Jamestown	\$5,671,814	U-2	3.000	---	3.000	\$17,015	\$9,411
Sweetwater Co	\$541,664,143	All	3.000	---	3.000	\$1,624,992	\$4,081
TETON							
Teton Village	\$329,802,158	U-1	2.472	---	2.472	\$815,271	\$1,317,812
TV Obligation Bond	\$329,802,158	U-1	0.136	---	0.136	\$44,919	
UINTA							
Unita County	\$195,783,784	All	2.500	---	2.500	\$489,459	\$664,921
WASHAKIE							
Ten Sleep	\$27,179,948	U-2	3.000	---	3.000	\$81,540	\$11,614
Worland	\$101,290,896	U-1	3.000	---	3.000	\$303,873	\$198,767
WESTON							
Weston County	\$116,508,088	All	3.000	---	3.000	\$349,524	\$840,704



HOSPITAL DISTRICTS

The Hospital and Health special districts provide funding for the maintenance and construction of health facilities including hospitals, mental hospitals, and clinics. These funds also help hospitals to provide care to those who are unable to pay. The Hospital district's powers are provided for under W.S. 35-2-403 and W.S. 18-8-301 and limited to a 6 mill levy for operation under W.S. 35-2-414.

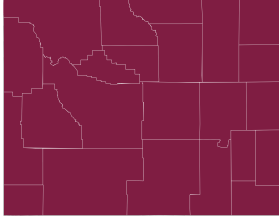
COUNTY	ASSESSED VALUATION	DISTRICT LOCATION	GENERAL LEVY	BONDS AND INTEREST	TOTAL LEVY	PROPERTY TAX	UNASSIGNED CASH
ALBANY							
Iverson Memorial	\$509,306,702	U-1	3.000	---	3.000	\$1,527,920	\$1,173,028
BIG HORN							
No Big Horn	\$111,542,977	U-1, 2, 3	3.000	---	3.000	\$334,629	\$5,268,251
No Big Horn Additional	\$111,542,977	U-1, 2, 3	3.000	---	3.000	\$334,629	N/A
So Big Horn	\$84,698,132	U-1, 3, 4	3.000	---	3.000	\$254,094	\$3,529,365
So Big Horn Additional	\$84,698,132	U-1, 3, 4	3.000	---	3.000	\$254,094	N/A
CAMPBELL							
Campbell County	\$3,392,572,551	U-1	3.000	---	3.000	\$10,177,718	\$0
CONVERSE							
Glenrock	\$157,720,689	U-2	2.378	---	2.378	\$375,060	\$579,772
CROOK							
Crook County	\$220,612,930	U-1	3.000	---	3.000	\$661,839	\$2,165,289
HOT SPRINGS							
Hot Springs County	\$111,434,456	U-1	3.000	---	3.000	\$334,303	\$13,370,760
JOHNSON							
Johnson County	\$247,139,377	U-1	3.000	---	3.000	\$741,418	\$12,113,235
LINCOLN							
Cokeville	\$18,014,251	U-2	3.000	---	3.000	\$54,043	\$136,928
No Lincoln	\$282,597,581	U-2, 9	3.000	---	3.000	\$847,793	\$19,799,971
So Lincoln	\$426,576,553	U-1	4.000	---	4.000	\$1,706,306	\$1,183,620
NIOBRARA							
Niobrara County	\$121,014,228	U-1	6.000	---	6.000	\$726,085	\$3,742,600
PARK							
West Park	\$425,291,563	U-1, 6, 16	3.000	---	3.000	\$1,275,875	\$95,963,697
Powell	\$175,499,684	U-1, 31, 32, 34	3.000	---	3.000	\$526,499	\$967,647
PLATTE							
Platte County	\$211,451,425	All	6.000	---	6.000	\$1,268,709	\$11,138,121
SWEETWATER							
Castle Rock	\$719,700,747	U-2	3.000	---	3.000	\$2,159,102	\$3,224,928
TETON							
Teton County	\$2,331,771,141	U-1	3.000	---	3.000	\$6,995,313	\$72,532,997
WESTON							
Special	\$146,841,062	All	6.000	---	6.000	\$881,046	\$12,827,503



IMPROVEMENT AND DEVELOPMENT DISTRICTS

Improvement special districts construct improvements or acquire improvements by contract. They also furnish local services to make local improvements or improve local facilities. They work on (but are not limited to) roads, sidewalks, streetlights, parks, trash pick-up and water, in addition to a myriad of other services. They may only levy for bonds and interest under W.S. 18-12-134 and their powers are provided for under W.S. 18-12-112. Development special districts mostly work on urban renewal and are limited to a 30 mill levy on commercial and industrial property under W.S. 15-9-217; their powers are provided for under W.S. 15-9-203.

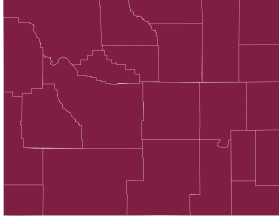
COUNTY	ASSESSED VALUATION	DISTRICT LOCATION	GENERAL LEVY	BONDS AND INTEREST	TOTAL LEVY	PROPERTY TAX	UNASSIGNED CASH
CROOK							
Tower Ridge	\$179,649	U-1	---	---	---	---	\$19,319
Vista West	\$638,486	U-1	---	---	---	---	\$175,550
Sundance Canyon Ranch	\$1,306,994	U-1	---	---	---	---	\$18,992
Kara Circle and Winder Way	\$327,332	U-1	---	---	---	---	\$2,077
GOSHEN							
PV Estates	\$472,494	All	8.000	---	8.000	\$3,780	\$23,139
LARAMIE							
Deike Estates Improvement	\$560,879	---	---	---	---	---	\$3,332
NATRONA							
East Vista West	\$9,791	U-1	8.000	---	8.000	\$78	\$12,323
NIOBRARA							
Special Management	\$121,014,228	U-1	1.000	---	1.000	\$121,014	N/A
SUBLETTE							
Redstone	\$1,352,829	U-1	---	---	---	---	\$8,297
Boulder Lake	\$1,821,734	U-1	---	---	---	---	\$17,595
Hoback Ranch	\$5,856,435	U-1	---	---	---	---	\$12,370
High Meadow Water	\$4,666,964	U-1	6.000	---	6.000	\$28,002	\$246,413
SWEETWATER							
Eden	\$36,275,710	U-1	10.000	---	10.000	\$373,676	\$148,425
Clearview	\$1,815,583	U-1	---	---	---	---	\$75,556
WESTON							
Cambria	\$2,581,090	U-1	---	---	---	---	\$225,315
Canyon	\$1,057,816	U-1	---	---	---	---	\$58,255
Sweetwater	\$644,231	U-1	---	---	---	---	\$31,713
Osage	\$1,105,141	U-1	---	---	---	---	\$16,292



MUSEUM DISTRICTS

Each board of county commissioners of any county owning, constructing, or acquiring any museum or collection of exhibits may annually levy a tax on the taxable valuation of the property in the county, for the construction, maintenance and support of the museum or collection of exhibits. The levy shall be made at the same time as other county and school levies are made. The proceeds from the collection of the levy shall be placed in a special fund by the county treasurer and used solely for the purpose for which the levy was made. Museum districts are provided for under W.S. 22-29-103.

COUNTY	ASSESSED VALUATION	DISTRICT LOCATION	GENERAL LEVY	BONDS AND INTEREST	TOTAL LEVY	PROPERTY TAX	UNASSIGNED CASH
CARBON							
Saratoga Ryan Park	\$51,294,695	U-2	1.000	---	1.000	\$51,295	N/A
Little Snake	\$165,758,254	U-1	1.000	---	1.000	\$165,758	\$294,429
CROOK							
Crook County	\$220,612,930	U-1	1.000	---	1.000	\$220,613	\$364,274
PARK							
Park County	\$65,607,080	All	1.000	---	1.000	\$65,607	\$166,513
WESTON							
Weston County	\$146,841,062	All	0.781	---	0.781	\$111,683	\$217,819



RECREATION DISTRICTS

Recreation special districts provide a wide range of services including but not limited to: acquiring land for parks and airports, building public auditoriums and athletic fields, hiring trained recreation supervisors, building civic centers, controlling, maintaining and managing these facilities and spending money for recreational purposes. Recreation special districts' powers are provided for under W.S. 18-9-201 and are limited to a 1 mill levy under W.S. 18-9-201.

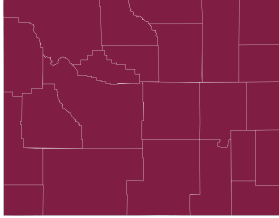
COUNTY	ASSESSED VALUATION	DISTRICT LOCATION	GENERAL LEVY	BONDS AND INTEREST	TOTAL LEVY	PROPERTY TAX	UNASSIGNED CASH
ALBANY							
Laramie	\$509,306,702	U-1	1.000	---	1.000	\$509,307	N/A
BIG HORN							
Cowley	\$46,817,991	U-1	1.000	---	1.000	\$46,818	\$37,186
Lovell	\$48,811,858	U-2	1.000	---	1.000	\$48,812	\$143,459
Greybull	\$68,124,990	U-3	1.000	---	1.000	\$68,125	\$55,745
Basin	\$33,671,992	U-4	1.000	---	1.000	\$33,672	\$61,979
CAMPBELL							
Gillette	\$3,392,572,551	U-1	1.000	---	1.000	\$3,392,573	N/A
CARBON							
Rawlins	\$415,454,259	U-1	1.000	---	1.000	\$415,454	\$717,817
Saratoga	\$192,081,523	U-2	1.000	---	1.000	\$192,082	\$196,619
CONVERSE							
Douglas	\$1,355,267,503	U-1	1.000	---	1.000	\$1,355,268	\$2,260,679
Glenrock	\$388,372,812	U-2	1.000	---	1.000	\$388,373	\$495,711
CROOK							
Sundance	\$220,612,930	U-1	---	---	---	---	---
FREMONT							
Lander	\$178,693,634	U-1	1.000	---	1.000	\$178,694	\$160,500
Dubois	\$69,752,288	U-2	1.000	---	1.000	\$69,752	\$130,064
Pavilion	\$40,123,976	U-6	0.750	---	0.750	\$40,124	N/A
Ethete	\$5,270,864	U-14	1.000	---	1.000	\$5,271	N/A
Ft Washakie	\$7,629,719	U-21	1.000	---	1.000	\$7,630	N/A
Shoshoni	\$104,559,117	U-24	1.000	---	1.000	\$104,559	\$355,234
Riverton	\$162,262,322	U-25	1.000	---	1.000	\$162,262	\$473,712
Arapahoe	\$5,550,614	U-38	1.000	---	1.000	\$5,551	\$12,789
GOSHEN							
Torrington	\$225,497,328	U-1	1.000	---	1.000	\$225,497	\$211,095
Lusk	\$3,983,242	Niobrara-1	1.000	---	1.000	\$3,983	N/A
Chugwater	\$1,460,933	Platte-1	1.000	---	1.000	\$1,461	N/A
Guernsey	\$314,770	Platte-2	1.000	---	1.000	\$315	N/A

RECREATION DISTRICTS

COUNTY	ASSESSED VALUATION	DISTRICT LOCATION	GENERAL LEVY	BONDS AND INTEREST	TOTAL LEVY	PROPERTY TAX	UNASSIGNED CASH
HOT SPRINGS							
Thermopolis	\$111,434,456	U-1	1.000	---	1.000	\$111,434	\$338,595
JOHNSON							
Buffalo	\$247,139,377	U-1	1.000	---	1.000	\$247,139	\$353,743
LARAMIE							
Cheyenne	\$1,653,817,130	U-1	1.000	---	1.000	\$1,653,817	\$4,295,146
Pine Bluffs	\$276,813,906	U-2	1.000	---	1.000	\$276,814	\$576,933
LINCOLN							
Diamondville	\$371,011,390	U-1	1.000	---	1.000	\$371,011	N/A
Afton	\$323,220,935	U-2	---	---	---		
Big Piney	\$32,956,060	U-9	1.000	---	1.000	\$32,956	N/A
NATRONA							
Casper	\$1,168,102,241	U-1	1.000	---	1.000	\$1,168,102	\$265,598
NIOBRARA							
Lusk	\$121,014,228	U-1	1.000	---	1.000	\$121,014	N/A
PARK							
Powell	\$193,380,092	U-1	1.000	---	1.000	\$193,380	\$1,500
Cody	\$358,113,284	U-6	1.000	---	1.000	\$358,113	NA
Meeteetse	\$65,607,080	U-16	1.000	---	1.000	\$65,607	\$322,177
Cowley	\$4,815,557	U-31	1.000	---	1.000	\$4,816	N/A
Lovell	\$2,886,248	U-32	1.000	---	1.000	\$2,886	N/A
Basin	\$1,492,384	U-34	1.000	---	1.000	\$1,492	N/A
PLATTE							
School District 1	\$164,834,222	U-1	1.000	---	1.000	\$164,834	\$333,882
School District 2	\$45,962,959	U-2	1.000	---	1.000	\$45,963	\$134,265
Goshen SD 1	\$654,244	Goshen-1	1.000	---	1.000	\$654	N/A
SHERIDAN							
Ranchester	\$117,797,984	U-1	1.000	---	1.000	\$117,798	\$0
Sheridan	\$367,859,804	U-2	1.000	---	1.000	\$367,860	\$481,817
Clearmont	\$18,954,095	U-3	1.000	---	1.000	\$18,954	\$42,663

RECREATION DISTRICTS

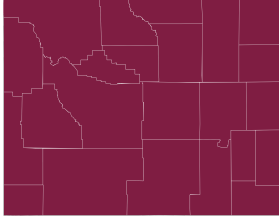
COUNTY	ASSESSED VALUATION	DISTRICT LOCATION	GENERAL LEVY	BONDS AND INTEREST	TOTAL LEVY	PROPERTY TAX	UNASSIGNED CASH
SUBLETTE							
Pinedale	\$1,251,761,613	U-1	1.000	---	1.000	\$1,251,762	N/A
Big Piney	\$346,925,008	U-9	1.000	---	1.000	\$346,925	N/A
SWEETWATER							
Rock Springs	\$1,116,094,690	U-1	1.000	---	1.000	\$1,116,095	N/A
Green River	\$818,051,677	U-2	1.000	---	1.000	\$818,052	\$0
Rawlins	\$41,281,835	U-1	1.000	---	1.000	\$41,282	N/A
TETON							
Jackson	\$2,331,771,141	U-1	0.800	---	0.800	\$1,865,417	\$348,053
UINTA							
Evanston	\$203,396,040	U-1	1.000	---	1.000	\$203,396	\$2,961,206
Mountain View	\$54,628,147	U-4	1.000	---	1.000	\$54,628	N/A
Lyman	\$63,190,393	U-6	1.000	---	1.000	\$63,190	N/A
WASHAKIE							
Worland	\$101,290,896	U-1	1.000	---	1.000	\$101,291	\$180,784
Ten Sleep	\$30,050,244	U-4	0.930	---	0.930	\$28,007	\$113,234
WESTON							
Newcastle	\$118,060,248	U-1	1.000	---	1.000	\$118,060	N/A
Upton	\$28,780,814	U-7	1.000	---	1.000	\$28,781	N/A



RURAL HEALTH DISTRICTS

Rural health special districts provide funding for the maintenance and construction of health facilities. These funds also help hospitals to provide care to those who are unable to pay. Rural Healthcare districts' powers are provided for under W.S. 35-2- 703 and W.S. 18-8-301 and are limited to a 4 mill levy under W.S. 35-2-708.

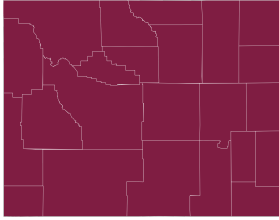
COUNTY	ASSESSED VALUATION	DISTRICT LOCATION	GENERAL LEVY	BONDS AND INTEREST	TOTAL LEVY	PROPERTY TAX	UNASSIGNED CASH
BIG HORN							
Rural Health	\$81,666,775	U-3,4	2.000	---	2.000	\$163,334	\$70,573
CARBON							
Little Snake River	\$166,497,510	U-1	2.000	---	2.000	\$332,995	\$912,955
Medicine Bow	\$65,014,530	U-1	4.000	---	4.000	\$260,058	\$203,433
JOHNSON							
Johnson County	\$247,139,377	U-1	2.000	---	2.000	\$494,279	N/A
SUBLETTE							
Sublette County	\$1,598,686,621	All	3.000	---	3.000	\$4,796,060	\$2,822,810
SWEETWATER							
High Desert Rural	\$350,860,377	U-1	2.000	---	2.000	\$701,721	\$489,734
Eden Rural	\$36,275,710	U-1	2.000	---	2.000	\$72,551	\$13,460



SENIOR CITIZENS DISTRICTS

Senior Citizen special districts provide programs and services that may include senior citizen centers and programs of nutrition, health and/or transit. They may also contract out these services if the provider meets several requirements. The Senior Citizen special districts' powers are provided for under W.S. 18-15-104 and are limited to a 2 mill levy under W.S. 18-15-110.

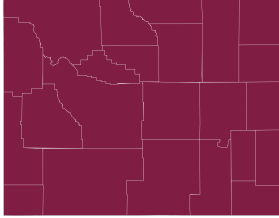
COUNTY	ASSESSED VALUATION	DISTRICT LOCATION	GENERAL LEVY	BONDS AND INTEREST	TOTAL LEVY	PROPERTY TAX	UNASSIGNED CASH
BIG HORN							
No Big Horn	\$111,542,977	U-1,2,3	1.000	---	1.000	\$111,543	\$254,782
So Big Horn	\$84,698,132	U-1,3,4	1.000	---	1.000	\$84,698	\$257,045
CONVERSE							
Converse County	\$1,743,640,315	U-1,2	2.000	---	2.000	\$3,487,281	\$2,307,580
CROOK							
Crook County	\$220,612,930	U-1	1.000	---	1.000	\$220,613	\$100,545
NIOBRARA							
Niobrara County	\$247,139,377	U-1	1.000	---	1.000	\$247,139	\$828
PLATTE							
Platte County	\$121,014,228	All	2.000	---	2.500	\$121,014	\$112,225



SOLID WASTE DISTRICTS

Solid Waste special districts purchase land or reclaim excavated or substandard land for the disposal of solid waste, along with regulating solid waste disposal. Their powers are provided for under W.S. 18-11-102 and are limited to a 3 mill levy under W.S. 18-11-103.

COUNTY	ASSESSED VALUATION	DISTRICT LOCATION	GENERAL LEVY	BONDS AND INTEREST	TOTAL LEVY	PROPERTY TAX	UNASSIGNED CASH
BIG HORN							
Byron	\$32,904,231	U-1,2,3	3.000	---	3.000	\$98,713	\$340,648
Big Horn County	\$163,957,352	U-1,2,3,4	---	---	---	---	\$861,298
CARBON							
Baggs	\$166,497,510	U-1	3.000	---	2.500	\$499,493	\$1,686,304
Upper Platte River	\$70,856,271	U-1	---	---	---		\$852,274
CONVERSE							
Glenrock	\$388,372,812	U-2	2.000	---	2.000	\$776,746	\$3,627,314
FREMONT							
Fremont County	\$573,842,534	All	3.000	---	3.000	\$1,721,528	\$3,983,169
JOHNSON							
Johnson County	\$247,139,377	U-1	1.000	---	1.000	\$247,139	\$2,838,145
LARAMIE							
Laramie County	\$276,813,906	U-2	3.000	---	3.000	\$830,442	\$3,751,255
SWEETWATER							
#1	\$777,518,605	U-1	3.000	---	3.000	\$2,035,544	N/A
#2	\$350,860,377	U-2	3.000	---	3.000	\$1,052,581	\$5,015,081
Eden	\$36,275,710	U-1	3.000	---	3.000	\$108,827	\$789,758
WASHAKIE							
Ten Sleep	\$24,065,817	U-1	3.000	---	3.000	\$72,197	\$113,234
Worland	\$101,290,896	U-2	3.000	---	3.000	\$303,873	\$829,154
WESTON							
Weston County	\$138,011,916	All	3.000	---	3.000	\$414,036	\$1,000,556
Central Weston	\$8,829,146	U-1	3.000	---	3.000	\$26,487	\$177,007



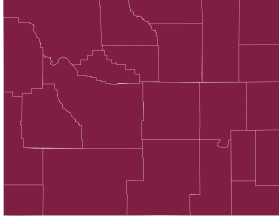
WATER AND SEWER DISTRICTS

Water and Sewer special districts provide and treat water for domestic purposes and distribute water, in addition to acquiring water rights and facilities and water lines. They also provide sanitary sewers, sewage treatment facilities, disposal plants, treatment and disposal works, storm sewers and flood and surface drainage, among other things. They cannot include towns or cities in their special district without the town or cities written consent. Their powers are provided for under W.S. 41-10-113 and limited to an 8 mill levy under W.S. 41-10-114.

COUNTY	ASSESSED VALUATION	DISTRICT LOCATION	GENERAL LEVY	BONDS AND INTEREST	TOTAL LEVY	PROPERTY TAX	UNASSIGNED CASH
ALBANY							
So Laramie	\$12,390,634	U-1	8.000	---	8.000	\$99,125	\$535,778
CAMPBELL							
Heritage Village	\$4,197,763	U-1	8.000	---	8.000	\$33,582	\$140,505
Rocky Point	\$722,170	U-1	8.000	---	8.000	\$5,777	\$34,734
Rocky Point Maintenance	\$722,170	U-1	8.900		8.900	\$6,427	N/A
Wright	\$14,061,929	U-1	8.000	---	8.000	\$112,495	\$4,151,474
CROOK							
Aladdin Water	\$107,367	U-1	---	---	---		\$9,842
Crook County Irrigation	\$220,612,930	U-1	---	---	---		\$7,150
FREMONT							
Jeffrey City	\$321,045	U-1	8.000	---	8.000	\$2,568	\$21,572
GOSHEN							
So Torrington	\$2,738,347	U-1	8.000	---	8.000	\$21,907	\$439,172
West Highway	\$4,429,635	U-1	8.000	---	8.000	\$35,437	\$100,132
Hawk Springs	\$252,533	U-2	8.000	---	8.000	\$2,020	\$9,725
HOT SPRINGS							
So Thermopolis	\$5,933,796	U-1	8.000	---	8.000	\$47,470	\$338,256
Lucerne	\$5,539,458	U-1	4.000	---	4.000	\$22,158	\$560,505
Owl Creek	\$2,487,661	U-1	---	---	---	---	\$96,787

WATER AND SEWER DISTRICTS

COUNTY	ASSESSED VALUATION	DISTRICT LOCATION	GENERAL LEVY	BONDS AND INTEREST	TOTAL LEVY	PROPERTY TAX	UNASSIGNED CASH
LARAMIE							
Carpenter	\$500,456	U-2	8.000	---	8.000	\$4,004	\$191,255
So Cheyenne	\$57,446,220	U-1	8.000	---	8.000	\$459,570	\$1,658,357
NATRONA							
Pioneer	\$9,039,082	U-1	8.000	---	8.000	\$72,313	\$279,968
Wardwell	\$38,467,041	U-1	8.000	---	8.000	\$307,736	\$3,481,720
SWEETWATER							
White Mtn	\$20,544,033	U-1	8.000	---	8.000	\$164,352	\$1,643,562
West Side	\$6,427,586	U-1	8.000	---	8.000	\$51,421	\$819,623
Ten Mile	\$5,810,728	U-1	8.000	---	8.000	\$45,004	\$166,354
Jamestown	\$3,369,356	U-2	8.000	---	8.000	\$26,955	\$192,905
No Sweetwater	\$5,357,986	U-1	8.000	---	8.000	\$42,864	\$566,661
TETON							
Indian Paintbrush	\$12,423,417	U-1	8.000	---	8.000	\$99,387	\$180,075
Teton Village	\$329,802,158	U-1	3.500	---	3.500	\$1,154,308	\$2,103,358
UINTA							
Fort Bridger	\$2,027,108	U-4	8.000	---	8.000	\$16,217	\$276,602
WESTON							
Osage	\$1,105,141	U-1	---	---	---	---	\$24,043
Salt Creek	\$4,139,401	U-1	---	---	---	---	\$127,596
Sunset Ranch	\$824,545	U-1	4.250	---	4.250	\$3,500	\$133,209



WEED AND PEST DISTRICTS

Weed and pest districts are comprised of all land within the boundaries of Wyoming including all federal, state, private and municipally owned lands within the county in which the land is located, with the boundaries of the district being the same boundaries as the county. Weed and Pest Control district powers are provided for under W.S. 11-5-111 and are limited to a 2 mill levy; 1 mill under W.S. 11-5-111 and an additional 1 mill for leafy spurge under W.S. 11-5-103.

COUNTY	ASSESSED VALUATION	DISTRICT LOCATION	GENERAL LEVY	BONDS AND INTEREST	TOTAL LEVY	PROPERTY TAX	UNASSIGNED CASH
ALBANY							
Albany County	\$509,306,702	U-1	1.000	---	1.000	\$509,307	\$454,536
BIG HORN							
Big Horn County	\$197,426,831	All	1.000	---	1.000	\$197,427	\$255,059
Special Management	\$197,426,831	All	1.000	---	1.000	\$197,427	N/A
CAMPBELL							
Campbell County	\$3,392,572,551	U-1	0.589	---	0.589	\$1,998,225	\$1,196,080
CARBON							
Carbon County	\$607,535,782	U-1	1.000	---	1.000	\$607,536	\$1,361,493
CONVERSE							
Converse County	\$1,743,640,315	All	0.689	---	0.689	\$1,201,368	\$1,709,252
CROOK							
Crook County	\$220,612,930	U-1	1.000	---	1.000	\$220,613	\$582,598
Special Management	\$220,612,930	U-1	1.000	---	1.000	\$220,613	N/A
FREMONT							
Fremont County	\$573,842,534	All	1.000	---	1.000	\$573,843	\$941,734
Special Management	\$573,842,534	All	0.998	--	0.998	\$572,695	N/A
GOSHEN							
Goshen County	\$231,256,273	All	1.000	---	1.000	\$231,256	\$417,877
Leafy Spurge	\$231,256,273	All	1.000	---	1.000	\$231,256	N/A
HOT SPRINGS							
Hot Springs County	\$111,434,456	U-1	1.000	---	1.000	\$111,434	\$458,578
Additional Management	\$111,434,456	U-1	1.000	---	1.000	\$111,434	N/A
JOHNSON							
Johnson County	\$247,139,377	U-1	1.000	---	1.000	\$247,139	\$64,048
Leafy Spurge	\$247,139,377	U-1	1.000	---	1.000	\$247,139	N/A
LARAMIE							
Laramie County	\$1,930,631,036	All	0.800	---	0.800	\$1,544,505	\$8,905,412
Special Management	\$1,930,631,036	All	---	---	---	---	---

WEED AND PEST DISTRICTS

COUNTY	ASSESSED VALUATION	DISTRICT LOCATION	GENERAL LEVY	BONDS AND INTEREST	TOTAL LEVY	PROPERTY TAX	UNASSIGNED CASH
LINCOLN							
Lincoln County	\$727,188,385	All	0.997	---	0.997	\$725,007	\$1,222,421
NATRONA							
Natrona County	\$1,168,102,241	U-1	1.000	---	1.000	\$1,168,102	\$682,276
NIOBRARA							
Niobrara County	\$121,014,228	U-1	1.000	---	1.000	\$121,014	\$643,281
Special Management	\$121,014,228	U-1	1.000	---	1.000	\$121,014	N/A
PARK							
Park County	\$626,294,645	All	1.000	---	1.000	\$626,295	\$245,109
PLATTE							
Platte County	\$211,451,425	All	1.000	---	1.000	\$211,451	\$1,129,871
Special Management	\$211,451,425	All	1.000	---	1.000	\$211,451	N/A
SHERIDAN							
Sheridan County	\$504,611,883	All	1.000	---	1.000	\$504,612	\$1,093,151
Leafy Spurge	\$504,611,883	All	1.000	---	1.000	\$504,612	N/A
SUBLETTE							
Sublette County	\$1,598,686,621	All	0.456	---	0.456	\$729,001	\$2,436,511
SWEETWATER							
Sweetwater County	\$1,975,428,202	All	1.000	---	1.000	\$1,203,036	\$850,515
TETON							
Teton County	\$2,331,771,141	U-1	1.000	---	1.000	\$2,331,771	\$1,495,880
UINTA							
Unita County	\$321,214,580	All	0.996	---	0.996	\$319,930	\$427,208
WASHAKIE							
Washakie County	\$131,341,140	All	1.000	---	1.000	\$131,341	\$608,845
Knapweed	\$131,341,140	All	1.000	---	1.000	\$131,341	N/A
WESTON							
Weston County	\$146,841,062	All	1.000	---	1.000	\$146,841	\$192,844
Leafy Spurge	\$146,841,062	All	1.000	---	1.000	\$146,841	\$1,222,421

WYOMING PROPERTY TAX RELIEF PROGRAMS

VETERAN'S PROPERTY TAX EXEMPTION PROGRAM

DESCRIPTION

This exemption was intended to serve a public purpose and show gratitude of the people for services rendered by veterans. It reduces the assessed value of the primary home and/or vehicle by \$3,000 (thus reducing property taxes). The veteran and his or her spouse must be listed as the owner of the property, or the purchaser on a valid contract for deed filed with the county clerk. The property can be the subject of a trust, when the veteran and/or spouse are listed as the owner of the property. Sworn claims must be filed annually with the county assessor after January 1 or before the fourth Monday in May. The state reimburses the tax entities for revenue losses. The exemption may be claimed in not more than one county in the state. The Veteran's Property Tax Exemption Program is funded by the State General Fund.

WHO QUALIFIES

- Any honorably discharged veteran of WWI, WWII, Korea, or Vietnam.
- An honorably discharged veteran who was awarded the armed forces expeditionary medal or other authorized service or campaign medal indicating service in any armed conflict in a foreign country, and who has been a Wyoming resident for at least three years and is the owner of the principle residence/vehicle.
- The surviving spouse of a qualified veteran, so long as they reside in Wyoming, has not remarried, and is listed as the owner of the principle residence/vehicle.
- A disabled, honorably discharged veteran with a compensable service connected disability certified by the VA or branch of the US armed forces. See statutes (W.S. 39-13-105) and rules (Chapter 14 – Section 17, Department of Revenue Rules) for more information.

SUMMARY OF BENEFITS

Annual exemption of up to \$3,000 of assessed value.

WHERE and HOW TO APPLY

Forms are available in every county assessor's office or at the Wyoming Department of Revenue website at <https://wyo-prop-div.wyo.gov/tax-relief>. Veteran or surviving spouse must contact assessor annually.

Contact:

Mark Johnson
Property Tax Division
Wyoming Department of Revenue
122 W. 25th St., Suite E301
Herschler Building East
Cheyenne, WY 82002-0110
(307) 777-5308
mark.johnson1@wyo.gov

2022 STATISTICS

REAL OR PERSONAL PROPERTY	TOTAL APPLICANTS	AVERAGE REFUND	MOTOR VEHICLE/ TRAILER	TOTAL APPLICANTS	AVERAGE REFUND
\$3,919,684.38	18,950	\$206.85	\$133,525.46	1,612	\$82.83

WYOMING PROPERTY TAX RELIEF PROGRAMS

PROPERTY TAX REFUND PROGRAM

DESCRIPTION

This program allows people of any age to apply for property tax relief as long as eligibility requirements are met. The program refunds no more than one-half of the applicant's prior year's property tax and refunds cannot exceed one-half of the median residential property tax in the county of residence (as determined by the WY Department of Revenue). Affidavits of eligibility must be filed annually with either the county treasurer or Wyoming Department of Revenue. The Property Tax Refund Program is funded by the State General Fund. **Note:** This program is active ONLY if funds are appropriated by the Wyoming Legislature. Beginning in 2022, the program was funded. The program has paid all or a portion of property tax on residence for those who resided at that property for more than six months of the application year.

WHO QUALIFIES

- Property tax paid by application deadline.
- Total household income (as verified by federal income tax returns, or if not required to file a federal income tax return, all annual benefit statements related to non-taxable income) less than the greater of three-fourths the county or state median household income (as determined by the Wyoming Department of Administration and Information's Economic Analysis Division).
- Household assets other than your house, a car for each adult household member, and IRA and other pension funds worth less than \$133,651 per adult household member; the asset limit is adjusted annually by the cost of living index.
- Resident of Wyoming for past five years.

See Statutes (W.S. 39-13-109(c)(v)) and rules (Chapter 19, Department of Revenue Rules) for more information.

SUMMARY OF BENEFITS

Up to one-half of the median residential property tax bill amount or one-half of the property tax bill, whichever is less.

WHERE and HOW TO APPLY

Forms are available at county treasurer's offices or from the Wyoming Department of Revenue website at <https://wyo-prop-div.wyo.gov/tax-relief>. Applications must be filed by the first Monday in June. Annual application is required, and must reflect the primary place of residence.

Contact:
Christie Yurek
Administrative Service
Property Tax Refund Program
Wyoming Department of Revenue
122 W. 25th St., Suite E301
Herschler Building East
Cheyenne, WY 82002-0110
(307) 777-7320 dedicated line

2022 STATISTICS

TOTAL BENEFITS GRANTED	TOTAL APPLICANTS	TOTAL APPROVED	TOTAL DENIED	AVERAGE REFUND
\$1,855,548.62	4,395	3,084	1,311	\$601.67

WYOMING PROPERTY TAX RELIEF PROGRAMS

PROPERTY TAX DEFERRAL PROGRAM

DESCRIPTION

This program is available to low-income elderly and/or disabled homeowners to defer up to half of the total property taxes on a qualifying residence. For this program to be utilized by taxpayers, it must either be voluntarily adopted by the board of county commissioners or, a minimum of ten qualified residents may submit a petition to the board of county commissioners, who must then hold a hearing on whether to promulgate rules to participate in the tax deferral program. At the present time, only Teton county offers this program to taxpayers. Deferrals cannot exceed one-half of the real estate taxes owed and the deferral creates a perpetual tax lien against the property. Interest accrues on the amount deferred as determined by state statute. Affidavits of eligibility must be filed annually with the county assessor. Teton County appropriates approximately \$10,000 per year in county budget which is appropriated based upon the number of qualified applicants.

WHO QUALIFIES

- Principal residence must be on a parcel of land of less than 40 acres.
- The owner must have a household income at or below 250% of the federal poverty level for their county for a household of four.
- Owner of the property for at least ten years prior to the beginning of the tax year for which he is applying for deferral of taxes.
- Over the age of 62 and/or handicapped.

SUMMARY OF BENEFITS

Up to half of property taxes on a qualifying principal residence.

WHERE and HOW TO APPLY

Only one county currently participates: Teton County. Teton County Assessor’s Office deadline is June 30 of the year taxes are levied.

Contact:

Teton County Assessor’s Office:
Melissa Shinkle
Teton County Assessor
P.O. Box 583
Jackson, WY 83001
307-733-4960
mshinkle@tetonwyo.org

Wyoming Department of Revenue
122 W. 25th St., Suite E301
Herschler Building East
Cheyenne, WY 82002-0110
(307) 777-7320 dedicated line


2022 STATISTICS

TOTAL DEFERRALS GRANTED	TOTAL APPLICANTS
\$4,722.70	1



WYOMING TAXPAYERS ASSOCIATION SPONSORS

PRESENTING SPONSORS



PLATINUM SPONSORS



Altria




GOLD SPONSORS




SILVER SPONSORS





Wyoming Taxpayers Association

200 East 8th Avenue, Suite 203
Cheyenne, WY 82001
(307) 635-8761
wytotax@wytotax.org



wytotax.org



[@wyomingtaxpayersassociation](https://www.facebook.com/wyomingtaxpayersassociation)



[@wytotax](https://twitter.com/wytotax)



[@Wyoming Taxpayers Association](https://www.linkedin.com/company/wyoming-taxpayers-association)