



WYOMING
PROPERTY TAXATION
2023

FROM THE EXECUTIVE DIRECTOR



The Wyoming Taxpayers Association is pleased to provide **Wyoming Property Taxation 2023**, a detailed guide to property taxation in Wyoming. Inside you will find the tax base and tax rates for school districts, counties, cities, towns, and special districts levying property taxes.

It is important to remember that the assessed values as reported in this 2023

publication reflect the 2022 values in the 2022 tax year. Pages 4-5 highlight the most updated property tax summary for 2023. This year's report showcases the impact of high mineral production coupled with high residential valuations. If you analyze the changes, the volatility of Wyoming's property tax structure is revealed.

If you have any questions about the data in this book, please feel free to contact us directly at wyotax@wyotax.org. Ultimately, we hope this provides an education on Wyoming's complex tax structure leading to effective decision making for sound tax policy.



Ashley Harpstreith
Executive Director
Wyoming Taxpayers Association
2015 Central Avenue, Suite D
Cheyenne, WY 82001
(o) 307.635.8761
(c) 307.575.4459
www.wyotax.org



WYOMING TAXPAYERS ASSOCIATION BOARD OF DIRECTORS AND STAFF

Board of Directors

Katharine Wilkinson, *President*

Chris Brown, *1st Vice President*

Craig Rood, *2nd Vice President*

Tom Jones, *Secretary*

Scott Wells, *Treasurer*

Nathan Anderson

Laura Lewis

Emily Cantu

Mike Mores

Kara Choquette

Mike Moser

Pete Illoway

Dave Picard

Thomas Jones

Bobby Rolston

Spencer Kimball

Marianne Shanor

Jon Kirkbride

Shelley Shelby

Donna Lawrence

Ginger Smith

Wyoming Taxpayers Association Staff

Ashley Harpstreith, *Executive Director*

Dani Wiblemo, *Office Manager*

Dawson Kluesner, *Senior Research Intern*

Seth Felbeck, *Research Intern*

RESEARCH. EDUCATE. ADVOCATE. Since 1937, the Wyoming Taxpayers Association (WTA) has been educating and informing its members and the public about sound fiscal policy; providing state and local policymakers with unbiased analysis of public expenditures and taxation; and promoting efficient and effective government through a wide dissemination of reports and analysis. WTA members represent a broad spectrum of Wyoming's economy including, but not limited to, farmers, ranchers, mineral producers, pipelines, banks, railroads, hotels and motels, transportation companies, and of course, the individual taxpayer. Everything WTA does centers on its mission of **advocating sound tax policy for a healthy Wyoming economy.**

The Wyoming Taxpayers Association cordially thanks Wyoming Department of Revenue, Wyoming State Board of Equalization, and Wyoming Department of Audit for their assistance in preparing this publication.

WYOMING PROPERTY TAXATION 2023 TABLE OF CONTENTS

3	CORNERSTONES OF TAXATION	44	NIOBRARA COUNTY
4	2022-2023 WYOMING PROPERTY TAX SUMMARY + COMPARISON	45	PARK COUNTY
6	WYOMING ASSESSED VALUATION BY COUNTY	47	PLATTE COUNTY
6	WYOMING PROPERTY TAX BY COUNTY	48	SHERIDAN COUNTY
7	MINERAL VS. NON-MINERAL TOTAL TAX YIELD BY COUNTY	49	SUBLETTE COUNTY
8	TEN-YEAR COMPARISON OF PROPERTY TAXES LEVIED	50	SWEETWATER COUNTY
10	TEN-YEAR ASSESSED VALUATION BY COUNTY	52	TETON COUNTY
12	MUNICIPAL VALUATION AND TAX LEVY COMPOSITE	53	UINTA COUNTY
14	WYOMING SCHOOL DISTRICTS	54	WASHAKIE COUNTY
15	REVENUE IN SCHOOL FOUNDATION PROGRAM ACCOUNT	56	WESTON COUNTY
16	SCHOOL FOUNDATION PROGRAM REVENUE	57	SPECIAL DISTRICT LEVIES
17	SCHOOL DISTRICT PROPERTY TAXES	58	CEMETERY DISTRICTS
20	2022 COUNTYWIDE MILL LEVIES AND PROPERTY TAXES	60	CONSERVATION DISTRICTS
22	ASSESSED VALUATION ON 2022 MINERAL PRODUCTION	62	DOWNTOWN DISTRICTS
23	INTRODUCTION TO DETAILED 2022 MILL LEVIES	63	FIRE PROTECTION DISTRICTS
24	HOW TAX AMOUNTS ARE DERIVED	66	HOSPITAL DISTRICTS
25	ALBANY COUNTY	68	IMPROVEMENT AND SERVICE DISTRICTS
26	BIG HORN COUNTY	74	RECREATION DISTRICTS
28	CAMPBELL COUNTY	77	RESORT DISTRICTS
29	CARBON COUNTY	78	RURAL HEALTH DISTRICTS
31	CONVERSE COUNTY	79	SENIOR CITIZEN DISTRICTS
32	CROOK COUNTY	80	SOLID WASTE DISTRICTS
33	FREMONT COUNTY	81	SPECIAL MUSEUM DISTRICTS
35	GOSHEN COUNTY	82	WATER AND SEWER DISTRICTS
37	HOT SPRINGS COUNTY	85	WATER CONSERVANCY DISTRICTS
38	JOHNSON COUNTY	86	WEED AND PEST DISTRICTS
39	LARAMIE COUNTY	88	SPECIAL DISTRICT LEVIES (TOTAL)
41	LINCOLN COUNTY	89	WYOMING PROPERTY TAX RELIEF PROGRAMS
43	NATRONA COUNTY	92	SPONSORS

THE CORNERSTONES OF TAXATION


WYOMING TAXPAYERS ASSOCIATION

Since 1937, the Wyoming Taxpayers Association has provided the essential non-partisan connection and information source for Wyoming taxpayers and policymakers. Tried and true, the Wyoming Taxpayers Association is one of the oldest of its kind in the country, extremely effective, and credible. Wyoming Taxpayers Association research is guided by the Cornerstones of Taxation, which serve as touchstones for policymakers and taxpayers throughout Wyoming.



JUSTIFIED

- Is there a specific need for the tax and is it fiscally prudent?
- Are existing government funds spent efficiently before considering a new tax?
- Is the primary goal of the tax to generate revenue or does it modify behavior or influence policy?




EQUITABLE

- Does the tax impose equal and uniform liabilities upon similarly situated taxpayers?
- Is the tax constitutional?
- Does the tax disadvantage one taxpayer over another?
- Will the tax distort economic behavior?



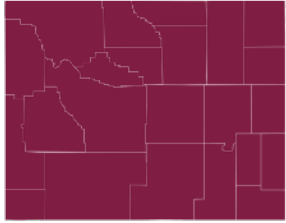
STABLE

- Does the tax provide a reliable revenue stream?
- Is the tax predictable in application for the taxpayer?
- Is the tax broad-based to limit volatility?
- Does the tax result in diversification in taxation?



TRANSPARENT

- Is the tax visible, accountable, and auditable?
- Is the tax easy to understand, administer, and cost effective to collect?



2022-2023 PROPERTY TAX SUMMARY + COMPARISON

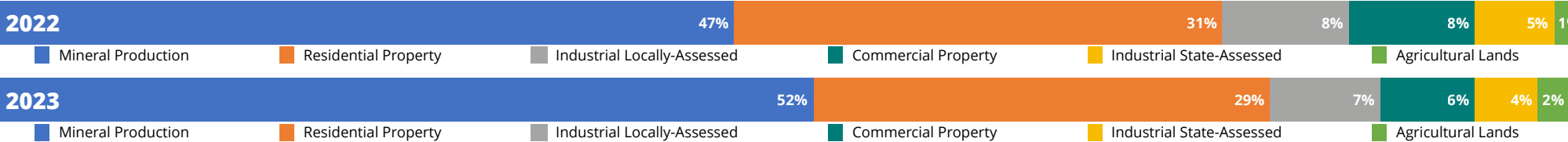
The 2022-2023 Property Tax Summary + Comparison on pages 4-5 reflects the most current comparison of Wyoming's total assessed valuation and total property taxes levied; the remainder of data in the 2023 Property Tax Summary publication reflects historical data through 2022 statistics.

		2022	2023	\$ Change	% Change
WYOMING TOTAL ASSESSED VALUATION		\$26,532,077,654	\$34,069,711,455	\$7,537,633,801	28.41%
WYOMING TOTAL PROPERTY TAXES LEVIED		\$1,728,301,129	\$2,199,217,819	\$470,916,690	27.25%
	Purpose	2022	2023	\$ Change	% Change
PUBLIC SCHOOLS	Foundation Program	\$318,384,931	\$408,829,596	\$90,444,665	28.41%
	Mandatory 6 Mills	\$159,192,468	\$204,414,795	\$45,222,327	28.41%
	Operating Levy	\$663,301,943	\$851,728,323	\$188,426,380	28.41%
	BOCES, Voc Ed, Recreation	\$38,888,697	\$52,591,897	\$13,703,200	35.24%
	Bonds and Interest	\$7,142,632	\$6,410,396	(\$732,236)	-10.25%
	TOTAL:	\$1,186,910,671	\$1,523,975,007	\$337,064,336	28.40%
COUNTIES	General Fund	\$271,233,649	\$363,077,710	\$91,844,061	33.86%
	Hospital and Public Health	\$2,350,139	\$518,810	(\$1,831,329)	-77.92%
	Fair	\$4,839,525	\$2,701,323	(\$2,138,202)	-44.18%
	Library	\$13,705,249	\$11,319,216	(\$2,386,033)	-17.41%
	Other	\$5,686,321	\$6,371,454	\$685,133	12.05%
	TOTAL:	\$297,814,883	\$383,988,513	\$86,173,630	28.94%
COMMUNITY COLLEGES	Operations	\$61,417,606	\$71,710,759	\$10,293,153	16.76%
	Bonds and Interest	\$6,315,923	\$6,567,156	\$251,233	3.98%
	TOTAL:	\$67,733,529	\$78,277,915	\$10,544,386	15.57%
SPECIAL DISTRICTS	Fire Protection	\$22,594,861	\$29,226,360	\$6,631,499	29.35%
	Weed and Pest	\$21,420,834	\$26,414,143	\$4,993,309	23.31%
	Other*	\$95,525,754	\$116,829,185	\$21,303,431	22.30%
	TOTAL:	\$139,541,449	\$172,469,688	\$32,928,239	23.60%
CITIES AND TOWNS	General Fund	\$36,300,597	\$40,506,696	\$4,206,099	11.59%
	Bonds and Interest	---	---	---	---
	TOTAL:	\$36,300,597	\$40,506,696	\$4,206,099	11.59%
TOTAL PROPERTY TAXES:		\$1,728,301,129	\$2,199,217,819	\$470,916,690	27.25%

***NOTE:** Special districts levying countywide are included in County Government category. Other special districts include: Hospital, Cemetery, Museum, Recreation, Water Conservation, Water and Sewer, Improvement, Solid Waste, Rural Health, Conservation, Sanitation, Flood Control, Downtown Development, and Senior Citizens. All specific information can be found at the back of the book.

2022-2023 PROPERTY TAX SUMMARY + COMPARISON

HOW IT IS DERIVED (2022)	(\$M)	HOW IT IS DERIVED (2023)	(\$M)
Mineral Production	\$811	Mineral Production	\$1,144
Residential Property	\$530	Residential Property	\$639
Industrial Locally-Assessed	\$138	Industrial Locally-Assessed	\$160
Industrial State-Assessed	\$89	Industrial State-Assessed	\$91
Commercial Property	\$136	Commercial Property	\$138
Agricultural Lands	\$25	Agricultural Lands	\$28
TOTAL TAX REVENUE: \$1,729		TOTAL TAX REVENUE: \$2,200	



HOW IT IS USED (2022)	(\$M)	HOW IT IS USED (2023)	(\$M)
Public Schools	\$1,187	Public Schools	\$1,524
County Government	\$298	County Government	\$385
Special Districts	\$140	Special Districts	\$172
Community Colleges	\$68	Community Colleges	\$78
Cities and Towns	\$31	Cities and Towns	\$41
TOTAL TAX REVENUE: \$1,729		TOTAL TAX REVENUE: \$2,200	



MINERAL VS. NON-MINERAL (2022)	(\$M)	MINERAL VS. NON-MINERAL (2023)	(\$M)
Mineral	\$811	Mineral	\$1,144
Mineral Industrial, Local	\$125	Mineral Industrial, Local	\$141
Mineral Industrial, State	\$36	Mineral Industrial, State	\$25
TOTAL MINERAL: \$811		TOTAL MINERAL: \$1,144	
TOTAL NON-MINERAL: \$918		TOTAL NON-MINERAL: \$1,056	
TOTAL TAX REVENUE: \$1,729		TOTAL TAX REVENUE: \$2,242	

Total Mineral Tax Revenue	54%	Total Non-Mineral Tax Revenue	46%
---------------------------	-----	-------------------------------	-----

Total Mineral Tax Revenue	51%	Total Non-Mineral Tax Revenue	49%
---------------------------	-----	-------------------------------	-----

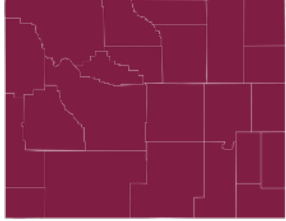
SOURCE: Wyoming Department of Revenue Annual Reports, 2022, 2023.

2023 ASSESSED VALUATION BY COUNTY

COUNTY	2022 ASSESSED VALUATION	2023 ASSESSED VALUATION	\$ CHANGE	% CHANGE
Albany	\$573,516,444	\$650,987,735	\$77,471,291	13.51%
Bighorn	\$248,468,601	\$303,496,354	\$55,027,753	22.15%
Campbell	\$4,539,270,189	\$5,706,025,264	\$1,166,755,075	25.70%
Carbon	\$790,525,814	\$943,191,702	\$152,665,888	19.31%
Converse	\$2,760,655,157	\$4,384,390,866	\$1,623,735,709	58.82%
Crook	\$262,111,833	\$328,116,073	\$66,004,240	25.18%
Fremont	\$847,207,649	\$1,042,789,553	\$195,581,904	23.09%
Goshen	\$260,669,795	\$297,634,650	\$36,964,855	14.18%
Hot Springs	\$166,647,552	\$217,413,054	\$50,765,502	30.46%
Johnson	\$361,675,470	\$510,856,709	\$149,181,239	41.25%
Laramie	\$2,480,513,587	\$2,872,583,597	\$392,070,010	15.81%
Lincoln	\$927,933,676	\$1,119,401,668	\$191,467,992	20.63%
Natrona	\$1,452,264,348	\$1,707,287,297	\$255,022,949	17.56%
Niobrara	\$150,738,861	\$164,615,078	\$13,876,217	9.21%
Park	\$874,635,153	\$1,076,088,231	\$201,453,078	23.03%
Platte	\$231,639,123	\$249,258,394	\$17,619,271	7.61%
Sheridan	\$610,671,939	\$717,037,377	\$106,365,438	17.42%
Sublette	\$2,540,098,457	\$3,921,724,964	\$1,381,626,507	54.39%
Sweetwater	\$2,470,348,829	\$2,955,877,564	\$485,528,735	19.65%
Teton	\$3,205,029,890	\$3,988,777,130	\$783,747,240	24.45%
Uinta	\$435,323,506	\$526,508,201	\$91,184,695	20.95%
Washakie	\$160,992,671	\$181,379,665	\$20,386,994	12.66%
Weston	\$181,139,110	\$204,270,329	\$23,131,219	12.77%
TOTAL:	\$26,532,077,654	\$34,069,711,455	\$7,537,633,801	28.41%

2023 PROPERTY TAX BY COUNTY

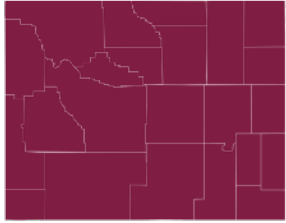
COUNTY	2022 PROPERTY TAX LEVY	2022 VALUE OF A MILL	2023 PROPERTY TAX LEVY	\$ CHANGE	% CHANGE
Albany	\$40,715,921	\$573,516.44	\$46,207,210	\$5,491,289	13.49%
Bighorn	\$18,361,831	\$248,468.60	\$22,192,387	\$3,830,556	20.86%
Campbell	\$287,294,406	\$4,539,270.19	\$359,173,235	\$71,878,829	25.02%
Carbon	\$54,245,447	\$790,525.81	\$66,085,230	\$11,839,783	21.83%
Converse	\$166,193,905	\$2,760,655.16	\$261,314,702	\$95,120,797	57.23%
Crook	\$16,680,672	\$262,111.83	\$20,822,667	\$4,141,995	24.83%
Fremont	\$62,014,671	\$847,207.65	\$77,736,622	\$15,721,951	25.35%
Goshen	\$18,710,927	\$260,669.80	\$21,382,729	\$2,671,802	14.28%
Hot Springs	\$11,546,200	\$166,647.55	\$14,964,237	\$3,418,037	29.60%
Johnson	\$25,399,090	\$361,675.47	\$35,598,099	\$10,199,009	40.16%
Laramie	\$174,507,244	\$2,480,513.59	\$197,847,646	\$23,340,402	13.38%
Lincoln	\$59,883,122	\$927,933.68	\$71,635,647	\$11,752,525	19.63%
Natrona	\$101,683,704	\$1,452,264.35	\$122,637,105	\$20,953,401	20.61%
Niobrara	\$10,454,059	\$150,738.86	\$11,420,317	\$966,258	9.24%
Park	\$62,501,532	\$874,635.15	\$76,392,895	\$13,891,363	22.23%
Platte	\$16,658,713	\$231,639.12	\$17,189,618	\$530,905	3.19%
Sheridan	\$42,257,608	\$610,671.94	\$49,608,505	\$7,350,897	17.40%
Sublette	\$155,861,031	\$2,540,098.46	\$237,969,967	\$82,108,936	52.68%
Sweetwater	\$168,425,837	\$2,470,348.83	\$200,416,689	\$31,990,852	18.99%
Teton	\$181,898,380	\$3,205,029.89	\$227,361,148	\$45,462,768	24.99%
Uinta	\$28,190,561	\$453,323.51	\$33,828,142	\$5,637,581	20.00%
Washakie	\$11,552,013	\$160,992.67	\$13,056,062	\$1,504,049	13.02%
Weston	\$13,264,255	\$181,139.11	\$14,928,747	\$1,664,492	12.55%
TOTAL:	\$1,728,301,129		\$2,199,769,606	\$471,468,477	27.28%



2022 MINERAL VS NON-MINERAL TAX YIELD BY COUNTY

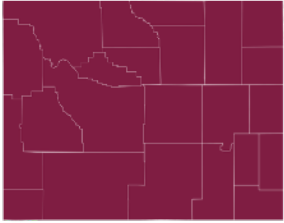
COUNTY	AVERAGE MILL LEVY	MINERAL PRODUCTION ASSESSED VALUATION	TOTAL MINERAL LOCAL TAX YIELD	COMMERCIAL ASSESSED VALUATION	COMMERCIAL TOTAL LOCAL TAX YIELD	INDUSTRIAL ASSESSED VALUATION	INDUSTRIAL TOTAL LOCAL TAX YIELD	AGRICULTURAL LANDS ASSESSED VALUATION	TOTAL AGRICULTURAL LANDS LOCAL TAX YIELD	TOTAL RESIDENTIAL ASSESSED VALUATION	TOTAL RESIDENTIAL LOCAL TAX YIELD	TOTAL LOCAL TAX YIELD
Albany	0.071	\$12,493,508	\$883,566	\$110,173,629	\$7,791,699	\$27,959,939	\$1,977,383	\$13,792,868	\$975,459	\$405,021,611	\$28,643,938	\$40,272,046
Big Horn	0.073	\$123,345,856	\$9,003,261	\$17,163,598	\$1,252,805	\$16,098,568	\$1,175,067	\$23,043,728	\$1,682,008	\$93,620,992	\$6,833,583	\$19,946,724
Campbell	0.064	\$4,631,592,354	\$297,978,126	\$130,890,117	\$8,420,947	\$313,015,040	\$20,138,136	\$16,925,228	\$1,088,901	\$374,865,052	\$24,117,318	\$351,743,427
Carbon	0.069	\$340,532,416	\$23,596,513	\$46,558,015	\$3,226,145	\$191,579,454	\$13,275,115	\$17,941,840	\$1,243,244	\$148,242,396	\$10,272,160	\$51,613,177
Converse	0.064	\$3,667,234,221	\$234,680,987	\$38,870,949	\$2,487,508	\$300,018,618	\$19,199,391	\$22,355,652	\$1,430,628	\$143,481,107	\$9,181,930	\$266,980,443
Crook	0.066	\$124,909,657	\$8,206,564	\$17,511,761	\$1,150,523	\$13,651,711	\$896,917	\$16,255,308	\$1,067,974	\$104,337,122	\$6,854,949	\$18,176,927
Fremont	0.075	\$483,075,875	\$36,289,143	\$79,504,409	\$5,972,451	\$60,393,307	\$4,536,806	\$22,181,680	\$1,666,310	\$361,587,547	\$27,162,818	\$75,627,527
Goshen	0.073	\$8,024,703	\$582,898	\$22,228,549	\$1,614,637	\$10,038,161	\$729,152	\$40,163,101	\$2,917,367	\$104,315,586	\$7,577,276	\$13,421,331
Hot Springs	0.072	\$134,307,937	\$9,605,435	\$8,971,130	\$641,597	\$7,029,650	\$502,747	\$5,767,135	\$412,454	\$46,011,821	\$3,290,673	\$14,452,906
Johnson	0.072	\$255,517,388	\$18,468,797	\$23,710,011	\$1,713,760	\$53,839,730	\$3,891,536	\$24,764,442	\$1,789,974	\$144,531,199	\$10,446,715	\$36,310,781
Laramie	0.072	\$845,373,647	\$60,622,590	\$395,496,371	\$28,361,440	\$215,337,575	\$15,442,073	\$28,833,085	\$2,067,649	\$1,192,567,088	\$85,520,178	\$192,013,931
Lincoln	0.063	\$314,820,583	\$19,906,735	\$36,750,620	\$2,323,815	\$174,822,548	\$11,054,379	\$15,386,342	\$972,909	\$481,893,022	\$30,471,060	\$64,728,898
Natrona	0.071	\$413,881,614	\$29,426,569	\$280,719,300	\$19,958,862	\$131,303,924	\$9,335,578	\$12,536,957	\$891,365	\$776,782,314	\$55,228,446	\$114,840,819
Niobrara	0.072	\$45,209,921	\$3,232,509	\$4,360,803	\$311,797	\$3,682,278	\$263,283	\$13,962,761	\$998,337	\$16,491,753	\$1,179,160	\$5,985,087
Park	0.068	\$372,291,896	\$25,257,399	\$78,951,855	\$5,356,331	\$27,889,498	\$1,892,107	\$28,226,330	\$1,914,959	\$533,629,933	\$36,203,056	\$70,623,851
Platte	0.070	\$2,469,863	\$172,797	\$14,936,128	\$1,044,961	\$12,988,066	\$908,671	\$22,781,605	\$1,593,847	\$97,307,098	\$6,807,799	\$10,528,075
Sheridan	0.067	\$3,886,411	\$262,189	\$92,483,845	\$6,239,238	\$12,022,356	\$811,064	\$24,696,944	\$1,666,130	\$534,820,036	\$36,080,564	\$45,059,185
Sublette	0.064	\$3,458,896,802	\$220,975,081	\$30,233,777	\$1,931,515	\$215,142,462	\$13,744,591	\$14,841,570	\$948,169	\$190,201,331	\$12,151,202	\$249,750,558
Sweetwater	0.071	\$1,797,644,694	\$128,472,273	\$105,245,581	\$7,521,586	\$483,000,508	\$34,518,597	\$9,723,524	\$694,911	\$309,900,756	\$22,147,677	\$193,355,045
Teton	0.057	\$4,420,133	\$251,952	\$455,463,217	\$25,961,859	\$553,533	\$31,552	\$2,414,053	\$137,603	\$3,457,476,732	\$197,079,631	\$223,462,597
Uinta	0.066	\$169,203,106	\$11,141,179	\$35,700,364	\$2,350,690	\$55,307,506	\$3,641,723	\$11,903,970	\$783,817	\$185,381,877	\$12,206,470	\$30,123,878
Washakie	0.070	\$35,424,664	\$2,469,205	\$22,213,164	\$1,548,324	\$17,680,904	\$1,232,412	\$14,071,921	\$980,855	\$76,691,882	\$5,345,654	\$11,576,451
Weston	0.072	\$44,721,678	\$3,241,427	\$10,255,191	\$743,296	\$16,494,610	\$1,195,529	\$7,862,169	\$569,850	\$65,395,278	\$4,739,850	\$10,489,953
TOTAL:	0.069	\$17,289,278,927	\$1,144,727,194	\$2,058,392,384	\$137,925,786	\$2,359,849,946	\$160,393,809	\$410,432,213	\$28,494,720	\$9,844,553,533	\$639,542,109	\$2,111,083,618

SOURCE: Wyoming Department of Revenue Annual Reports, 2022, 2023.

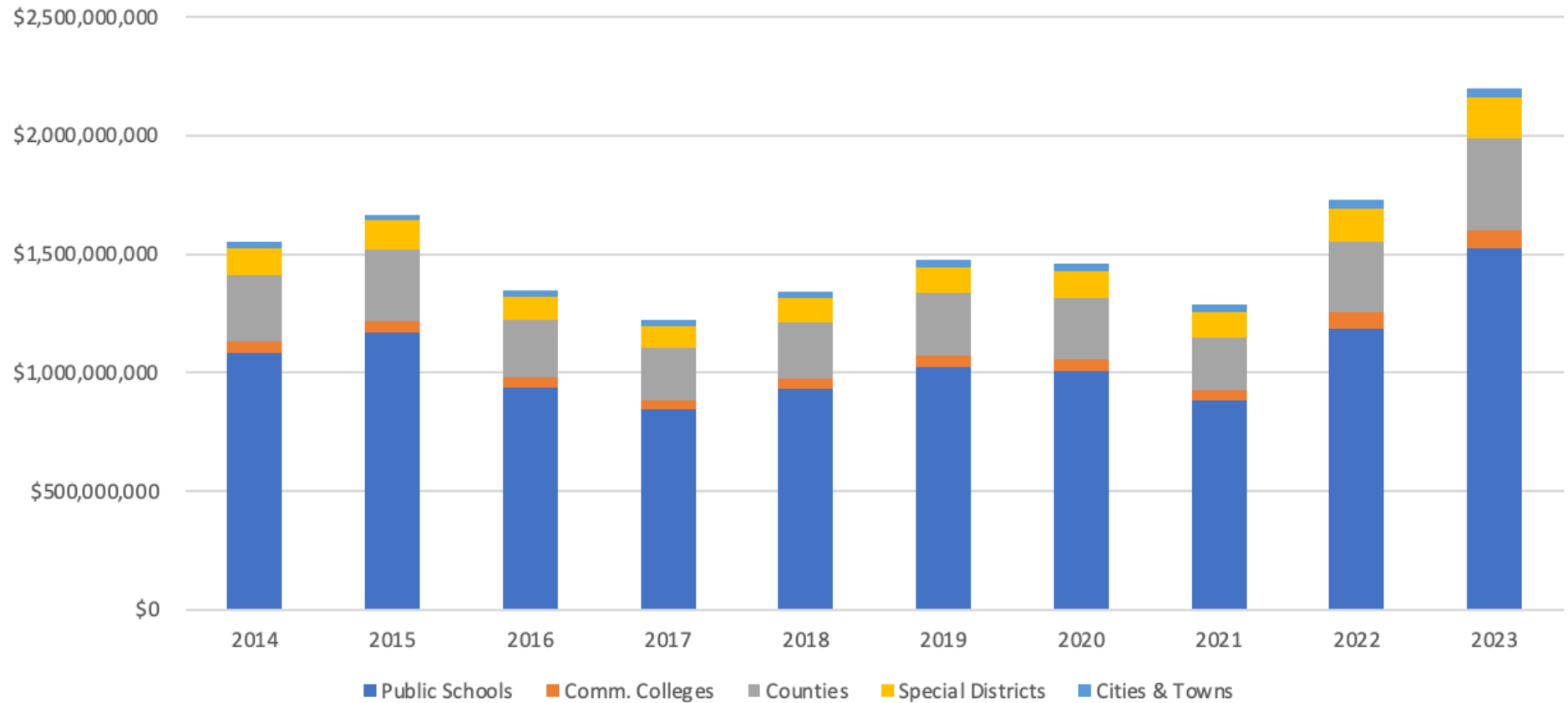


TEN-YEAR COMPARISON OF PROPERTY TAXES LEVIED

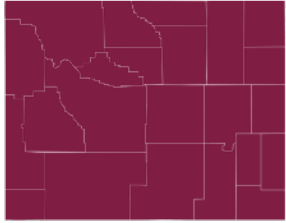
YEAR	ASSESSED VALUATION	% CHANGE	PUBLIC SCHOOLS	COMMUNITY COLLEGES	COUNTIES	SPECIAL DISTRICTS	CITIES AND TOWNS	TOTAL TAXES	% CHANGE
2014	\$24,164,467,525	6.00%	\$1,085,473,934	\$46,774,662	\$281,119,104	\$114,139,191	\$24,604,903	\$1,552,111,794	6.05%
2015	\$26,057,281,969	7.83%	\$1,170,246,565	\$48,954,244	\$302,722,914	\$120,597,607	\$25,505,176	\$1,668,026,506	7.47%
2016	\$20,932,788,556	-19.67%	\$940,019,413	\$41,203,245	\$242,283,580	\$98,786,073	\$26,208,055	\$1,348,500,366	-19.16%
2017	\$18,825,099,205	-10.07%	\$845,847,357	\$40,408,225	\$217,917,155	\$92,155,264	\$26,939,626	\$1,223,267,627	-9.29%
2018	\$20,781,559,130	10.39%	\$932,894,536	\$43,216,078	\$239,394,522	\$101,470,124	\$27,456,847	\$1,344,432,107	9.90%
2019	\$22,797,760,768	9.70%	\$1,022,866,213	\$49,270,708	\$262,814,372	\$111,677,497	\$28,588,432	\$1,475,217,222	9.73%
2020	\$22,474,581,426	-1.42%	\$1,009,098,704	\$49,486,407	\$257,517,316	\$113,238,429	\$29,801,891	\$1,459,142,747	-1.09%
2021	\$19,629,344,340	-12.66%	\$881,543,715	\$44,429,667	\$222,893,149	\$107,641,168	\$30,942,924	\$1,287,450,623	-11.77%
2022	\$26,532,077,654	35.17%	\$1,186,910,671	\$67,733,529	\$297,814,883	\$139,541,449	\$36,300,597	\$1,728,301,129	34.24%
2023	\$34,069,711,455	28.41%	\$1,523,975,007	\$78,277,915	\$384,540,300	\$172,469,688	\$40,506,696	\$2,199,769,606	27.28%



TEN-YEAR COMPARISON OF PROPERTY TAXES LEVIED

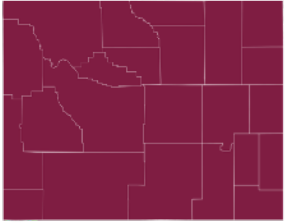


SOURCE: Wyoming Department of Revenue Annual Reports, 2014-2023.

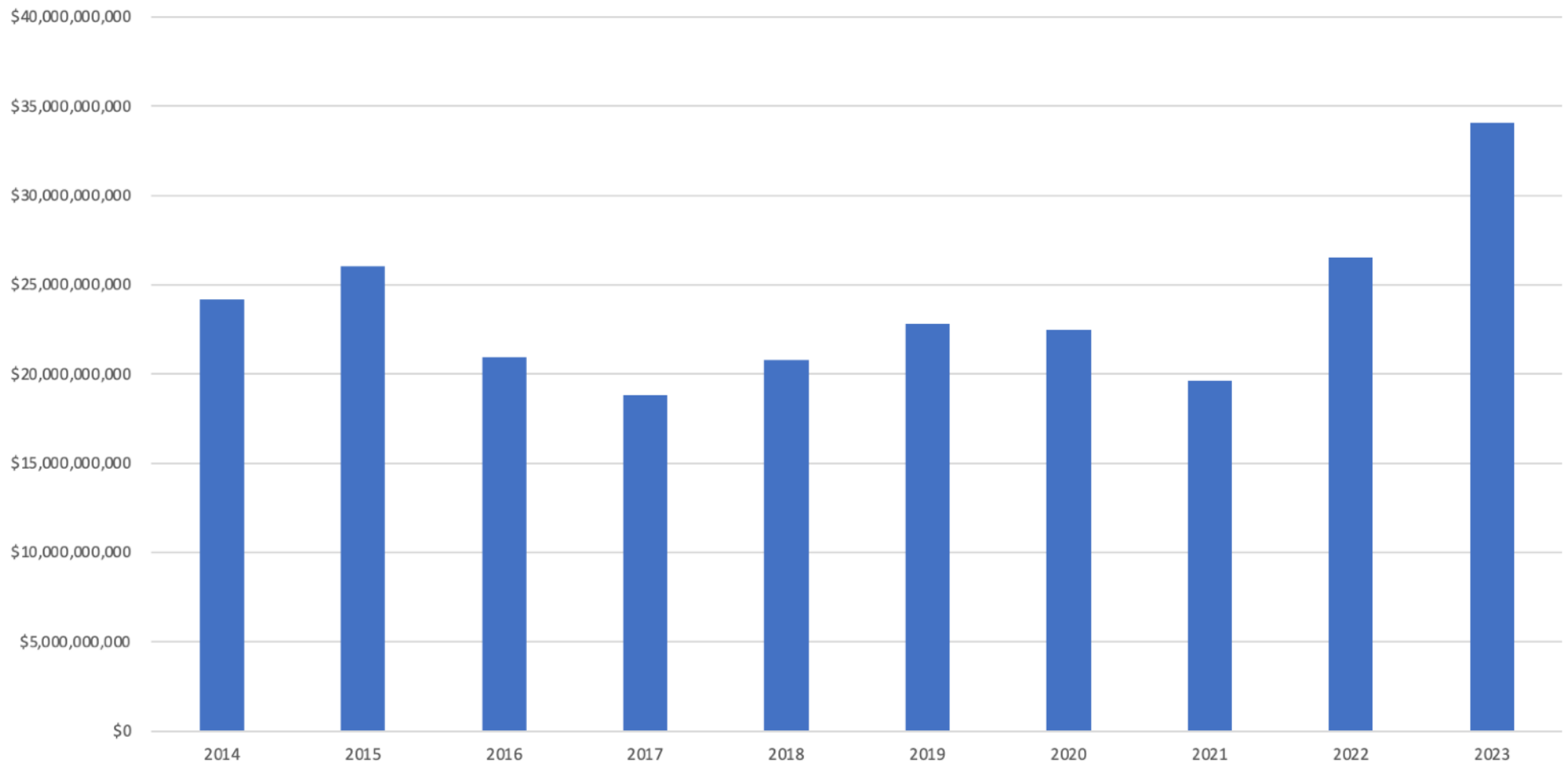


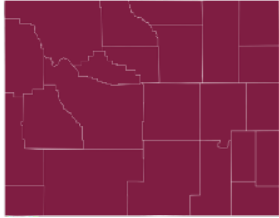
TEN-YEAR ASSESSED VALUATION BY COUNTY

COUNTY	2014	2015	2016	2017	2018	2019	2020	2021	2022	2023
Albany	\$382,474,421	\$389,156,728	\$398,334,017	\$414,555,453	\$431,296,973	\$464,303,901	\$479,321,659	\$509,306,702	\$573,516,444	\$650,987,735
Big Horn	\$277,654,615	\$279,257,750	\$215,154,244	\$201,510,594	\$215,841,164	\$227,833,066	\$230,991,223	\$197,426,831	\$248,468,601	\$303,496,354
Campbell	\$5,685,695,158	\$6,208,239,272	\$5,288,502,849	\$4,182,623,053	\$4,428,276,932	\$4,470,155,344	\$4,242,015,313	\$3,392,572,551	\$4,539,270,189	\$5,706,025,264
Carbon	\$760,910,660	\$834,521,908	\$591,549,575	\$564,336,907	\$624,793,230	\$661,521,260	\$638,409,443	\$607,535,782	\$790,525,814	\$943,191,702
Converse	\$1,407,977,674	\$1,833,614,182	\$1,521,897,271	\$1,110,252,314	\$1,360,264,100	\$2,123,165,031	\$2,358,035,588	\$1,743,640,315	\$2,760,655,157	\$4,384,390,866
Crook	\$238,560,929	\$224,937,381	\$187,810,509	\$174,782,528	\$194,260,489	\$201,069,634	\$214,543,363	\$220,612,930	\$262,111,833	\$328,116,073
Fremont	\$917,572,607	\$916,766,870	\$672,842,756	\$630,956,774	\$662,818,833	\$689,613,586	\$627,693,309	\$573,842,534	\$847,207,649	\$1,042,789,553
Goshen	\$173,473,162	\$178,816,995	\$195,670,472	\$191,562,523	\$189,258,843	\$205,114,633	\$206,350,625	\$231,256,273	\$260,669,795	\$297,634,650
Hot Springs	\$227,516,949	\$230,839,867	\$139,392,004	\$121,628,379	\$143,779,630	\$152,593,199	\$156,160,138	\$111,434,456	\$166,647,552	\$217,413,054
Johnson	\$857,660,894	\$879,337,050	\$514,811,186	\$405,328,073	\$414,268,990	\$364,101,485	\$314,732,672	\$247,139,377	\$361,675,470	\$510,856,709
Laramie	\$1,166,877,447	\$1,384,962,686	\$1,391,787,844	\$1,449,087,507	\$1,664,944,741	\$2,071,909,677	\$2,223,593,190	\$1,930,631,036	\$2,480,513,587	\$2,872,583,597
Lincoln	\$796,769,559	\$823,051,318	\$694,023,225	\$684,945,960	\$707,181,985	\$759,266,848	\$742,547,348	\$727,188,385	\$927,933,676	\$1,119,401,668
Natrona	\$1,411,882,916	\$1,463,660,769	\$1,186,782,851	\$1,202,075,451	\$1,217,348,356	\$1,276,445,559	\$1,294,805,942	\$1,168,102,241	\$1,452,264,348	\$1,707,287,297
Niobrara	\$131,501,266	\$141,797,152	\$106,371,548	\$98,134,879	\$104,888,969	\$122,331,572	\$124,177,155	\$121,014,228	\$150,738,861	\$164,615,078
Park	\$871,694,681	\$869,641,470	\$640,120,277	\$604,982,133	\$679,629,861	\$695,419,688	\$706,271,171	\$626,294,645	\$874,635,153	\$1,076,088,231
Platte	\$171,653,028	\$177,856,038	\$202,446,568	\$205,049,708	\$207,245,754	\$211,214,305	\$212,962,685	\$211,451,425	\$231,639,123	\$249,258,394
Sheridan	\$447,134,821	\$422,627,851	\$401,749,408	\$403,445,289	\$420,225,258	\$449,553,031	\$471,499,185	\$504,611,883	\$610,671,939	\$717,037,377
Sublette	\$3,417,353,787	\$3,746,142,328	\$2,267,380,333	\$1,949,357,456	\$2,423,775,975	\$2,522,575,278	\$2,165,229,506	\$1,598,686,621	\$2,540,098,457	\$3,921,724,964
Sweetwater	\$2,829,595,031	\$2,961,509,848	\$2,298,069,644	\$2,153,513,159	\$2,344,680,978	\$2,497,286,244	\$2,368,692,704	\$1,975,428,202	\$2,470,348,829	\$2,955,877,564
Teton	\$1,148,195,544	\$1,240,567,371	\$1,351,439,166	\$1,449,769,364	\$1,693,614,817	\$1,956,444,044	\$2,064,988,556	\$2,331,771,141	\$3,205,029,890	\$3,988,777,130
Uinta	\$526,075,239	\$528,399,008	\$399,009,462	\$366,633,973	\$375,084,878	\$389,936,599	\$348,253,696	\$321,214,580	\$435,323,506	\$526,508,201
Washakie	\$153,524,497	\$161,441,278	\$130,576,171	\$124,314,529	\$135,303,672	\$134,381,427	\$139,962,834	\$131,341,140	\$160,992,671	\$181,379,665
Weston	\$162,712,640	\$160,136,849	\$137,067,176	\$136,253,199	\$142,774,702	\$151,525,357	\$143,344,121	\$146,841,062	\$181,139,110	\$204,270,329
TOTAL:	\$24,164,467,525	\$26,057,281,969	\$20,932,788,556	\$18,825,099,205	\$20,781,559,130	\$22,797,760,768	\$22,474,581,426	\$19,629,344,340	\$26,532,077,654	\$34,069,711,455



TOTAL COUNTY ASSESSED VALUATION





2022 MUNICIPAL VALUATION AND TAX LEVY COMPOSITE

COUNTY	ASSESSED VALUATION	DISTRICT LOCATION	GENERAL LEVY	PROPERTY TAXES
ALBANY				
Laramie	\$337,237,457	U-1	8.000	\$2,697,900
Rock River	\$1,627,201	U-1	8.000	\$13,018
BIG HORN				
Basin	\$9,039,459	U-4	8.000	\$72,316
Burlington	\$2,119,954	U-1	5.000	\$10,600
Bryon	\$2,981,472	U-1	8.000	\$23,852
Cowley	\$6,294,352	U-1	8.000	\$50,355
Deaver	\$1,299,659	U-1	8.000	\$10,397
Frannie	\$550,253	U-1	8.000	\$4,402
Greybull	\$11,864,447	U-3	8.000	\$94,916
Lovell	\$14,730,975	U-2	8.000	\$117,848
Manderson	\$792,040	U-4	8.000	\$6,336
CAMPBELL				
Gillette	\$384,638,548	U-1	8.000	\$3,077,108
Wright	\$12,068,743	U-1	8.000	\$96,550
CARBON				
Baggs	\$3,021,740	U-1	8.000	\$24,174
Dixon	\$610,102	U-1	8.000	\$4,881
Rawlins (152)	\$70,215,809	U-1	8.000	\$561,726
Rawlins (154)	\$1,895,428	U-1	8.000	\$15,163
Sinclair	\$115,561,375	U-1	8.000	\$924,491
Elk Mtn.	\$1,565,002	U-2	8.000	\$12,520
Encampment	\$4,566,414	U-2	8.000	\$36,531
Hanna	\$4,430,137	U-2	8.000	\$35,441
Medicine Bow	\$2,623,825	U-2	8.000	\$20,991
Riverside	\$1,060,208	U-2	8.000	\$8,482
Saratoga	\$22,503,606	U-2	8.000	\$180,029
CONVERSE				
Douglas	\$64,881,307	U-1	8.000	\$519,050
Lost Springs	\$252,953	U-1	---	---
Rolling Hills	\$3,897,180	U-2	8.000	\$31,177
Glenrock	\$20,821,186	U-2	8.000	\$166,569

COUNTY	ASSESSED VALUATION	DISTRICT LOCATION	GENERAL LEVY	PROPERTY TAXES
CROOK				
Sundance	\$15,392,134	U-1	8.000	\$123,137
Moorcroft	\$8,177,669	U-1	8.000	\$65,421
Hulett	\$6,422,489	U-1	8.000	\$51,380
Pine Haven	\$7,342,943	U-1	8.000	\$58,744
FREMONT				
Lander	\$87,391,737	U-1	8.000	\$699,134
Hudson	\$2,935,483	U-1	8.000	\$23,484
Dubois	\$16,320,914	U-2	5.000	\$81,605
Pavillion	\$917,317	U-6	8.000	\$7,339
Shoshoni	\$3,539,968	U-24	8.000	\$28,320
Riverton	\$94,160,203	U-25	5.000	\$470,801
GOSHEN				
Fort Laramie	\$1,429,647	U-1	8.000	\$11,437
Lagrange	\$1,647,497	U-1	8.000	\$13,180
Lingle	\$3,705,608	U-1	8.000	\$29,645
Torrington	\$46,010,732	U-1	8.000	\$368,086
Yoder	\$750,996	U-1	8.000	\$6,008
Hot Springs				
Thermopolis	\$24,285,537	U-1	8.000	\$194,284
East Thermopolis	\$1,382,990	U-1	8.000	\$11,064
Kirby	\$1,238,098	U-1	8.000	\$9,905
JOHNSON				
Buffalo	\$59,997,939	U-1	8.000	\$479,984
Kaycee	\$2,445,814	U-1	8.000	\$19,567
LARAMIE				
Cheyenne	\$941,693,050	U-1	8.000	\$7,533,544
Pine Bluffs	\$13,964,253	U-2	5.000	\$69,821
Burns	\$3,563,197	U-2	5.000	\$17,816
Albin	\$815,959	U-2	5.000	\$4,080

2022 MUNICIPAL VALUATION AND TAX LEVY COMPOSITE

COUNTY	ASSESSED VALUATION	DISTRICT LOCATION	GENERAL LEVY	PROPERTY TAXES
LINCOLN				
LaBarge	\$3,645,576	U-9	8.000	\$29,165
Opal	\$440,198	U-1	7.445	\$3,277
Diamondville	\$3,961,535	U-1	7.445	\$29,494
Kemmerer	\$19,596,755	U-1,2	7.445	\$145,898
Cokeville	\$3,661,474	U-2	5.000	\$18,307
Afton	\$36,364,778	U-2	8.000	\$290,918
Thayne	\$6,711,281	U-2	8.000	\$53,690
Star Valley Ranch	\$52,440,354	U-2	8.000	\$419,523
Alpine	\$32,003,336	U-2	5.000	\$160,017
NATRONA				
Casper	\$666,227,496	U-1	8.000	\$5,329,820
Edgerton	\$799,586	U-1	8.000	\$6,397
Evansville	\$36,648,168	U-1	8.000	\$293,185
Midwest	\$2,485,716	U-1	8.000	\$19,886
Mills	\$50,691,924	U-1	8.000	\$405,535
Bar Nunn	\$25,490,152	U-1	8.000	\$203,921
NIobrara				
Lusk	\$10,051,060	U-1	8.000	\$80,408
Manville	\$564,475	U-1	8.000	\$4,516
Van Tassell	\$138,494	U-1	- - -	- - -
PARK				
Cody	\$190,929,922	U-6	5.000	\$954,650
Powell	\$64,879,817	U-1	5.000	\$324,399
Meeteetse	\$2,896,581	U-16	5.000	\$14,483
Frannie	\$154,878	U-31	8.000	\$1,239
PLATTE				
Chugwater	\$1,838,003	U-1	5.000	\$9,190
Glendo	\$3,219,784	U-1	8.000	\$25,758
Wheatland	\$36,734,617	U-1	8.000	\$293,877
Guernsey	\$10,101,109	U-2	8.000	\$80,809
Hartville	\$606,694	U-2	8.000	\$4,854

COUNTY	ASSESSED VALUATION	DISTRICT LOCATION	GENERAL LEVY	PROPERTY TAXES
SHERIDAN				
Sheridan	\$281,272,880	U-2	8.000	\$2,250,183
Dayton	\$11,377,392	U-1	8.000	\$91,019
Ranchester	\$11,868,278	U-1	8.000	\$94,946
Clearmont	\$976,103	U-3	8.000	\$7,809
SUBLETTE				
Pinedale	\$32,489,474	U-1	8.000	\$259,916
Big Piney	\$3,812,120	U-9	8.000	\$30,497
Marbleton	\$6,892,593	U-9	8.000	\$55,141
Sweetwater				
Rock Springs	\$248,991,859	U-1	8.000	\$1,991,935
Green River	\$103,072,378	U-2	8.000	\$824,579
Bairoll	\$16,535,288	U-1	8.000	\$132,282
Granger	\$1,675,659	U-2	8.000	\$13,405
So Superior	\$832,601	U-1	8.000	\$6,661
Wamsutter	\$4,145,675	U-1	8.000	\$33,165
TETON				
Jackson	\$762,827,959	U-1	0.500	\$381,414
UINTA				
Evanston	\$112,751,053	U-1	8.000	\$902,008
Bear River	\$6,147,018	U-1	8.000	\$49,176
Mountain View	\$12,897,124	U-4	8.000	\$103,177
Lyman	\$15,954,836	U-6	8.000	\$127,639
WASHAKIE				
Worland	\$50,958,870	U-1	5.000	\$254,794
Ten Sleep	\$2,902,318	U-2	8.000	\$23,219
WESTON				
Newcastle 118	\$86,968	U-1	8.000	\$696
Newcastle 150	\$24,591,311	U-1	8.000	\$196,730
Newcastle 151	\$2,119	U-1	8.000	\$17
Upton 750	\$9,042,881	U-7	8.000	\$72,343
Upton 751	\$2,611	U-7	8.000	\$21

SOURCE: Wyoming State Board of Equalization, 2022; Wyoming Department of Revenue Annual Report, 2022.

WYOMING SCHOOL DISTRICTS

ALBANY

Laramie 1

BIG HORN

Cowley 1

Lovell 2

Greybull 3

Basin 4

CAMPBELL

Gillette 1

CARBON

Rawlins 1

Saratoga 2

CONVERSE

Douglas 1

Glenrock 2

CROOK

Sundance 1

FREMONT

Lander 1

Dubois 2

Pavilion 6

Ethete 14

Ft Washakie 21

Shoshoni 24

Riverton 25

Arapahoe 38

GOSHEN

Torrington 1

HOT SPRINGS

Thermopolis 1

JOHNSON

Buffalo 1

LARAMIE

Cheyenne 1

Pine Bluffs 2

LINCOLN

Diamondville 1

Afton 2

NATRONA

Casper 1

NIOBRARA

Lusk 1

PARK

Powell 1

Cody 6

Meeteetse 16

PLATTE

Wheatland 1

Guernsey 2

SHERIDAN

Ranchester 1

Sheridan 2

Clearmont 3

SUBLETTE

Pinedale 1

Big Piney 9

SWEETWATER

Rock Springs 1

Green River 2

TETON

Jackson 1

UINTA

Evanston 1

Mountain 4

Lyman 6

WASHAKIE

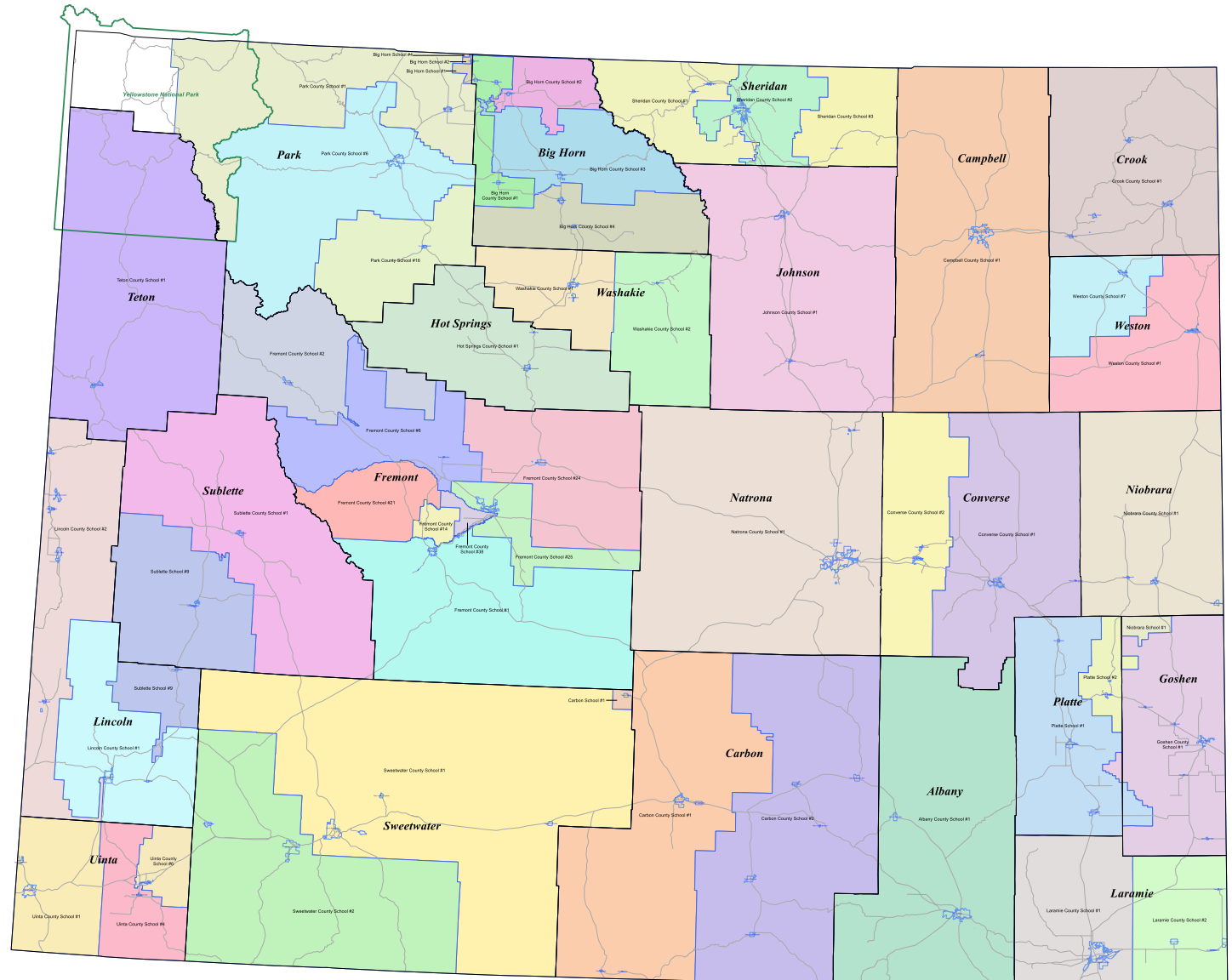
Worland 1

Ten Sleep 2

WESTON

Newcastle 1

Upton 7



REVENUE IN SCHOOL FOUNDATION PROGRAM ACCOUNT

REVENUES DEPOSITED IN THE SCHOOL FOUNDATION PROGRAM ACCOUNT

Statewide Levy - 12 mills

Common School Land Income (CSLIA)

Common School Permanent Fund Reserve Account (CSPLF Reserve Account)

Strategic Investments and Projects Account* (SIPA)

Federal Mineral Royalties (FMRs)

State Royalties on School Lands*

Pooled Interest

E-Rate (schools and libraries program of the universal service fund)

Recapture

Motor Vehicle Registration Fees

Car Company Taxes

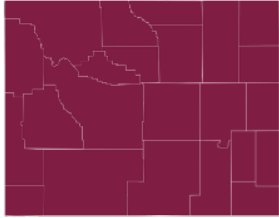
Skilled Gaming Tax Revenue

Augmentations, including Cash Flow Loans

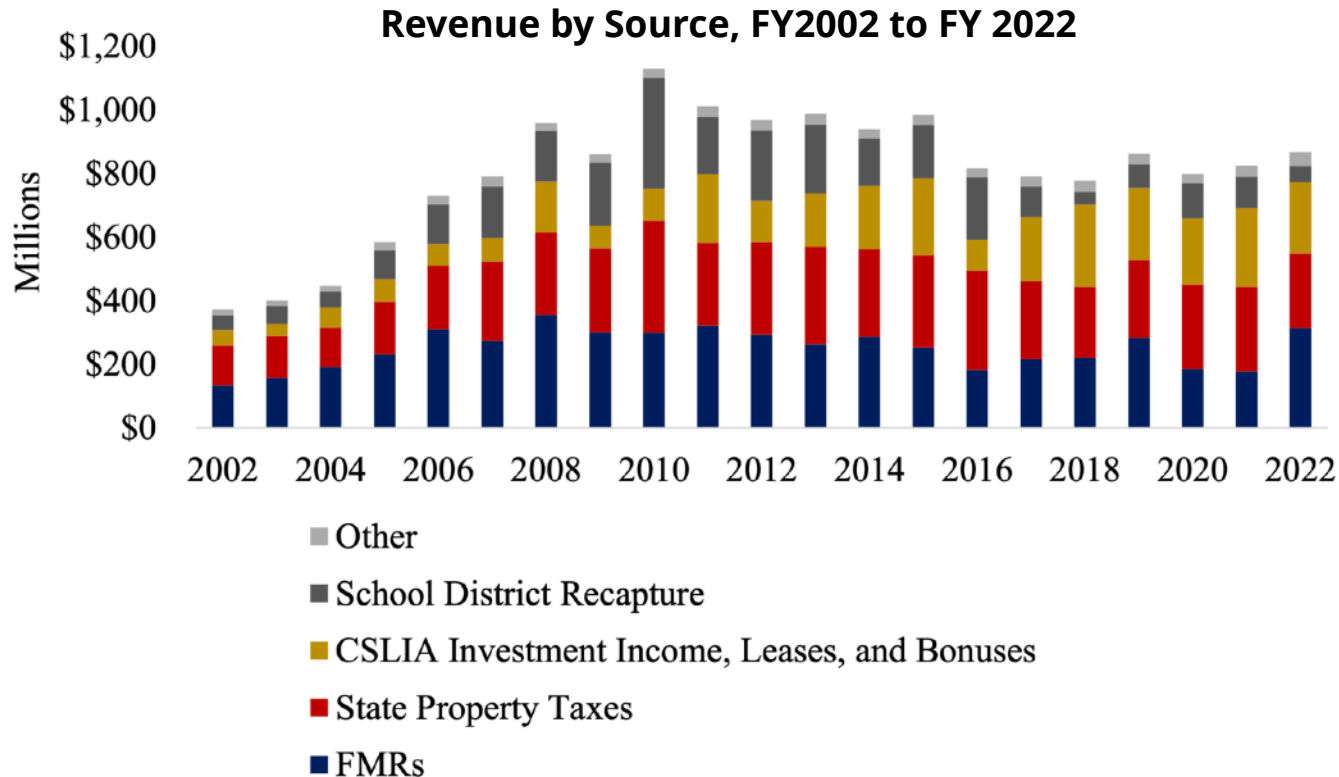
**beginning in Fiscal Year 2025*

There are a number of revenue sources that fund the school foundation program:

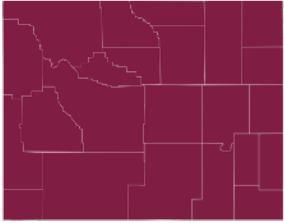
- **Statewide Levy:** Revenue generated from 12 mill statewide property tax. (W.S. 21-13-303 and 39-13-104(a)(iv))
- **Common School Land Income (CSLIA):** Interest, dividends, and net realized capital gains on the Common School Account within the Permanent Land Fund (CSPLF). The CSLIA also receives revenue from non-depletable activities on CSA lands, including revenue streams such as grazing leases, and oil or coal bonus payments. (W.S. 21-13-301)
- **Common School Permanent Fund Reserve Account (CSPLF Reserve Account):** If investment income is less than the spending policy amount (SPA), the difference is transferred from the CSPLF Reserve Account to the CSLIA to ensure an amount equal to the SPA is available. This only occurs if revenue is available in the CSPLF Reserve Account.
- **Strategic Investments and Projects Account (SIPA):** Beginning FY 2025, an amount equal to 45 percent of the maximum amount which may be credited to the SIPA pursuant to W.S. 9-4-719(q). (W.S. 9-4-220(b))
- **Federal Mineral Royalties (FMRs):** Revenue generated from federal payments, distributed under federal law, to the state for mining activity within the state. Beginning FY 2025, FMR distributions under W.S. 9-4-601(a)(ii) will be increased 2.7 percent. In the event investment income from the CSPLF exceeds SPA of the CSPLF, then the amount over the SPA is directed to the CSPLF Reserve Account, swapped with FMRs. (W.S. 9-4-601(a)(ii), (d)(iii) and (k)(i))
- **State Royalties on School Lands:** Beginning FY 2025, one-third of revenue generated from the production or sale of minerals or any depletable resource from state school lands. (W.S. 9-4-305(b))
- **Pooled Interest:** Interest derived from property tax holdings by the county prior to remitting it to the state and interest derived from the pooled earnings of the SFP.
- **E-Rate:** Revenue received from applications to the universal service administrative company under the federal communications commission for amounts available to the state under the schools and libraries program of the universal service fund. (W.S. 9-2-2906(e)(v))
- **Recapture:** Monies paid by school districts with local resources exceeding their guarantee. (W.S. 21-13-102(b))
- **Motor Vehicle Registration Fees:** Revenue generated from motor vehicle licensing and registration, distributed in the same manner as property taxes. (W.S. 31-3-103)
- **Car Company Taxes:** Revenue generated from railroad car company taxes, distributed in the same manner as property taxes. (W.S. 39-13-111(a)(iii))
- **Cash Flow Loans:** For cash flow purposes, a loan may be made from the CSA to the SFP, which is then repaid to the CSA.
- **Skilled Gaming Tax Revenue:** Revenue generated from skill based amusement games. (W.S. 11-25-304(d)(ii))
- **Augmentations:** Any additional revenue directed by the Legislature to the SFP. To the extent the balance of the Legislative Stabilization Reserve Account (LSRA), is not less than \$500 million, a transfer is made from the LSRA to the SFP to restore the unobligated, unencumbered balance within the SFP to \$100 million on June 30 of each fiscal year. (W.S. 9-4-219(b))



SCHOOL FOUNDATION PROGRAM REVENUE



BREAKDOWN OF REVENUE SOURCE, FY2018 TO FY 2022						
Fiscal Year	Federal Mineral Royalties (FMRs)	State Property Taxes	CSLIA Investment Income, Leases, and Bonuses	School District Recapture	Other	TOTAL
2018	\$220,019,057	\$222,846,189	\$259,285,915	\$40,072,912	\$35,285,001	\$777,509,075
2019	\$281,953,516	\$244,766,827	\$227,075,605	\$75,703,620	\$32,470,000	\$861,969,568
2020	\$184,847,004	\$265,900,771	\$207,376,365	\$110,071,809	\$29,472,778	\$797,668,726
2021	\$178,045,869	\$264,718,627	\$247,975,158	\$99,329,504	\$33,846,083	\$823,915,241
2022	\$313,303,179	\$235,667,807	\$223,732,953	\$49,533,279	\$43,904,891	\$866,142,108



2023 SCHOOL DISTRICT PROPERTY TAXES

Note: School Foundation Program (SFP) is listed as a total for the county and does not have the individual school district breakdown listed. Additionally, Community College District taxes are levied countywide. Mills include Bonds and Interest. Dollars are totals for each college district.

			SFP 12 MILLS AND MANDATORY 6 MILLS		OPERATING LEVY		BOCES AND VOCATIONAL ED		RECREATION		BONDS AND INTEREST		2023 TOTAL		COMMUNITY COLLEGE	
SCHOOL DISTRICT		MUNICIPALITY	LEVY	AMOUNT	LEVY	AMOUNT	LEVY	AMOUNT	LEVY	AMOUNT	LEVY	AMOUNT	LEVY	AMOUNT	LEVY	AMOUNT
Albany	1	Laramie	18.000	\$11,717,779	25.000	\$16,274,693	---	---	1.000	\$650,988	4.000	\$2,603,951	48.000	\$31,247,411	---	---
TOTAL ALBANY:				\$11,717,779		\$16,274,693		---		\$650,988		\$2,603,951		\$31,247,411		---
Big Horn	1	Cowley	18.000	\$1,450,007	25.000	\$2,013,898	---	---	1.000	\$80,556	---	---	44.000	\$3,544,461	---	---
Big Horn	2	Lovell	18.000	\$1,208,035	25.000	\$1,677,827	1.000	\$67,113	1.000	\$67,113	---	---	45.000	\$3,020,088	---	---
Big Horn	3	Greybull	18.000	\$1,909,883	25.000	\$2,652,615	0.500	\$53,052	1.000	\$106,105	---	---	44.500	\$4,721,655	---	---
Big Horn	4	Basin	18.000	\$895,009	25.000	\$1,243,069	0.500	\$24,861	1.000	\$49,723	---	---	44.500	\$2,212,662	---	---
TOTAL BIG HORN:				\$5,462,934		\$7,587,409		\$145,027		\$303,496		---		\$13,498,866		---
Campbell	1	Gillette	18.000	\$102,708,455	25.000	\$142,650,632	0.500	\$2,853,013	1.000	\$5,706,025	---	---	44.500	\$253,918,124	---	---
TOTAL CAMPBELL:				\$102,708,455		\$142,650,632		\$2,853,013		\$5,706,025		---		\$253,918,124		---
Carbon	1	Rawlins	18.000	\$12,445,295	25.000	\$17,285,132	2.500	\$1,728,513	1.000	\$17,285	3.700	\$2,558,200	50.200	\$34,034,425	---	---
Carbon	2	Saratoga	18.000	\$4,532,155	25.000	\$6,294,660	0.500	\$125,893	1.000	\$6,295	---	---	44.500	\$10,959,004	---	---
TOTAL CARBON:				\$16,977,451		\$23,579,793		\$1,854,406		\$23,580		\$2,558,200		\$44,993,429		---
Converse	1	Douglas	18.000	\$62,130,563	25.000	\$86,292,448	1.000	\$3,451,698	1.000	\$3,451,698	---	---	45.000	\$155,326,407	---	---
Converse	2	Glenrock	18.000	\$16,788,473	25.000	\$23,317,323	0.500	\$466,346	1.000	\$932,693	---	---	44.500	\$41,504,836	---	---
TOTAL CONVERSE:				\$78,919,036		\$109,609,772		\$3,918,044		\$4,384,391		---		\$196,831,243		---
Crook	1	Sundance	18.000	\$5,906,089	25.000	\$8,202,902	0.500	\$164,058	---	---	---	---	43.500	\$14,273,049	---	---
TOTAL: CROOK				\$5,906,089		\$8,202,902		\$164,058		---		---		\$14,273,049		---
Fremont	1	Lander	18.000	\$4,923,537	25.000	\$6,838,246	0.500	\$136,765	1.000	\$273,530	---	---	44.500	\$12,172,078	6.091	\$1,666,070
Fremont	2	Dubois	18.000	\$1,434,951	25.000	\$1,992,987	2.000	\$159,439	1.000	\$79,719	---	---	46.000	\$3,667,096	6.091	\$485,571
Fremont	6	Pavillion	18.000	\$1,118,866	25.000	\$1,553,980	0.500	\$31,080	1.000	\$62,159	---	---	44.500	\$2,766,085	6.091	\$378,612
Fremont	14	Ethete	18.000	\$157,260	25.000	\$218,416	1.500	\$13,105	1.000	\$8,737	2.211	\$19,316.71	47.710	\$416,834	6.091	\$53,215
Fremont	21	Ft. Washakie	18.000	\$329,879	25.000	\$458,166	1.500	\$27,490	1.000	\$18,327	---	---	45.500	\$833,861	6.091	\$111,627
Fremont	24	Shoshoni	18.000	\$6,560,453	25.000	\$9,111,740	1.500	\$546,704	1.000	\$364,470	---	---	45.500	\$16,583,366	6.091	\$2,219,984
Fremont	25	Riverton	18.000	\$4,136,404	25.000	\$5,745,006	0.750	\$172,350	1.000	\$229,800	---	---	44.750	\$10,283,560	6.091	\$1,399,713
Fremont	38	Arapahoe	18.000	\$108,863	25.000	\$151,199	0.000	---	1.000	\$6,048	---	---	44.000	\$266,109	6.091	\$36,838
TOTAL: FREMONT				\$18,770,212		\$26,069,739		\$1,086,933		\$1,042,790		\$19,317		\$53,340,621		\$6,351,631

2023 SCHOOL DISTRICT PROPERTY TAXES

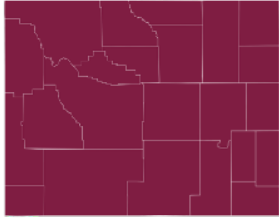
			SFP 12 MILLS AND MANDATORY 6 MILLS		OPERATING LEVY		BOCES AND VOCATIONAL ED		RECREATION		BONDS AND INTEREST		2022 TOTAL		COMMUNITY COLLEGE		
SCHOOL DISTRICT		MUNICIPALITY	LEVY	AMOUNT	LEVY	AMOUNT	LEVY	AMOUNT	LEVY	AMOUNT	LEVY	AMOUNT	LEVY	AMOUNT	LEVY	AMOUNT	
Goshen	1	Torrington	18.000	\$5,254,107	25.000	\$7,297,371	0.500	\$145,947	1.000	\$291,895	---	---	44.500	\$12,989,319	7.800	\$2,276,780	
Niobrara	1	Lusk	18.000	\$33,897	25.000	\$47,079	1.000	\$1,883	1.000	\$1,883	---	---	45.000	\$84,742	7.800	\$14,689	
Platte	1	Chugwater	18.000	\$6,202	25.000	\$8,614	0.500	\$172	1.000	\$345	---	---	44.500	\$15,333	7.800	\$2,688	
Platte	2	Guernsey	18.000	\$63,218	25.000	\$87,803	---	---	1.000	\$3,512	---	---	44.000	\$154,534	7.800	\$27,395	
TOTAL GOSHEN¹.*				\$103,317		\$143,496		\$2,055		\$5,740		---		\$299,379		\$44,771	
¹The extra numbers from Niobrara and Platte Counties exist because there are individuals within Goshen with external school districts even though they still pay Goshen County property tax																	
*The extra numbers from Goshen County exist because there are individuals within Platte County with external school districts even though they still pay Platte County property tax																	
Hot Springs	1	Thermopolis	18.000	\$3,913,435	25.000	\$5,435,326	1.250	\$271,766	1.000	\$217,413	---	---	45.250	\$9,837,941	---	---	
TOTAL HOT SPRINGS:				\$3,913,435		\$5,435,326		\$271,766		\$217,413		---		\$9,837,941		---	
Johnson	1	Buffalo	18.000	\$9,195,421	25.000	\$12,771,418	0.500	\$255,428	1.000	\$510,857	---	---	44.500	\$22,733,124	---	---	
TOTAL JOHNSON:				\$9,195,421		\$12,771,418		\$255,428		\$510,857		---		\$22,733,124		---	
Laramie	1	Cheyenne	18.000	\$39,747,297	25.000	\$55,204,579	---	---	1.000	\$2,208,183	---	---	44.000	\$97,160,058	5.710	\$12,608,726	
Laramie	2	Pine Bluffs	18.000	\$11,959,208	25.000	\$16,610,011	---	---	1.000	\$664,400	---	---	44.000	\$29,233,620	5.710	\$3,793,727	
TOTAL LARAMIE:				\$51,706,505		\$71,814,590		---		\$2,872,584		---		\$142,796,131		\$16,402,452	
Lincoln	1	Diamondville	18.000	\$8,479,056	25.000	\$11,776,466	0.600	\$282,635	1.000	\$471,059	1.800	\$847,906	46.400	\$21,857,121	---	---	
Lincoln	2	Afton	18.000	\$10,097,240	25.000	\$14,023,945	---	---	---	---	---	---	43.000	\$24,121,185	---	---	
Sublette	9	Big Piney	18.000	\$1,572,934	25.000	\$2,184,631	0.500	\$43,693	1.000	\$87,385	---	---	44.500	\$3,888,643	---	---	
TOTAL LINCOLN:*				\$20,149,230		\$27,985,042		\$326,328		\$558,444		\$847,906		\$49,866,949		---	
*The extra numbers from Sublette County exist because there are Individuals within Lincoln County with external school districts even though they still pay Lincoln County property tax																	
Natrona	1	Casper	18.000	\$30,731,171	25.000	\$42,682,182	0.500	\$853,644	1.000	\$1,707,287	---	---	44.500	\$75,974,285	7.390	\$12,616,853	
TOTAL NATRONA:				\$30,731,171		\$42,682,182		\$853,644		\$1,707,287		---		\$88,591,138		\$12,616,853	
Niobrara	1	Lusk	18.000	\$2,963,071	25.000	\$4,115,377	---	---	1.000	\$164,615	---	---	44.000	\$7,243,063	--	---	
TOTAL NIOBRARA:				\$2,963,071		\$4,115,377		---		\$164,615		---		\$7,243,063		---	
Park	1	Powell	18.000	\$5,596,362	25.000	\$7,772,725	0.500	\$155,454	1.000	\$310,909	---	---	44.500	\$13,835,450	5.000	\$1,554,545	
Park	6	Cody	18.000	\$10,584,349	25.000	\$14,700,485	0.000	---	1.000	\$588,019	---	---	44.000	\$25,872,853	5.000	\$2,940,097	
Park	16	Meeteetse	18.000	\$2,803,989	25.000	\$3,894,429	0.533	\$83,029	1.000	\$155,777	---	---	44.530	\$6,937,224	5.000	\$778,886	
Big Horn	31	Crowley	18.000	\$155,778	25.000	\$216,358	0.000	---	1.000	\$8,654	---	---	44.000	\$380,791	5.000	\$43,272	
Big Horn	32	Lovell	18.000	\$150,452	25.000	\$208,961	1.000	\$8,358	1.000	\$8,358	---	---	45.000	\$376,130	5.000	\$41,792	
Big Horn	34	Basin	18.000	\$68,244	25.000	\$94,783	0.500	\$1,896	1.000	\$3,791	---	---	44.500	\$168,714	5.000	\$18,957	
TOTAL PARK:*				\$19,359,173		\$26,887,740		\$248,738		\$1,075,510		---		\$52,948,709		\$5,377,548	

*The extra numbers from Big Horn County exist because there are Individuals within Park with external school districts even though they still pay Park County property tax

2023 SCHOOL DISTRICT PROPERTY TAXES

			SFP 12 MILLS AND MANDATORY 6 MILLS		OPERATING LEVY		BOCES AND VOCATIONAL ED		RECREATION		BONDS AND INTEREST		2023 TOTAL		COMMUNITY COLLEGE	
SCHOOL DISTRICT		MUNICIPALITY	LEVY	AMOUNT	LEVY	AMOUNT	LEVY	AMOUNT	LEVY	AMOUNT	LEVY	AMOUNT	LEVY	AMOUNT	LEVY	AMOUNT
Platte	1	Wheatland	18.000	\$3,485,341	25.000	\$4,840,752	1.000	\$193,630	1.000	\$193,630	---	---	45.000	\$8,713,354	---	---
Platte	2	Guernsey	18.000	\$984,319	25.000	\$1,367,110	0.500	\$27,342	1.000	\$54,684	---	---	44.500	\$2,433,456	---	---
Platte/Goshen	1	Torrington+	18.000	\$16,990	25.000	\$23,598	1.000	\$944	1.000	\$944	---	---	45.000	\$42,476	---	---
TOTAL PLATTE:			\$4,486,651		\$6,231,460		\$221,916		\$249,258		---		\$11,189,286		---	
Sheridan	1	Ranchester	18.000	\$3,125,179	25.000	\$4,340,526	1.000	\$173,621	1.000	\$173,621	---	---	45.000	\$7,812,947	5.500	\$954,916
Sheridan	2	Sheridan	18.000	\$9,313,077	25.000	\$12,934,829	---	---	1.000	\$517,393	---	---	44.000	\$22,765,299	5.500	\$2,845,662
Sheridan	3	Clearmont	18.000	\$468,417	25.000	\$650,579	---	---	1.000	\$26,023	---	---	44.000	\$1,145,020	5.500	\$143,127
TOTAL SHERIDAN:			\$12,906,673		\$17,925,934		\$173,621		\$717,037		---		\$35,666,971		\$3,943,706	
Sublette	1	Pinedale	18.000	\$54,823,080	25.000	\$76,143,167	0.779	\$2,372,621	1.000	\$3,045,727	---	---	44.780	\$136,384,595	---	---
Sublette	9	Big Piney	18.000	\$15,767,969	25.000	\$21,899,957	0.500	\$437,999	1.000	\$875,998	---	---	44.500	\$38,981,924	---	---
TOTAL SUBLETTE:			\$70,591,049		\$98,043,124		\$2,810,620		\$3,921,725		---		\$175,366,519		---	
Sweetwater	1	Rock Springs	18.000	\$28,027,507	25.000	\$38,927,093	0.700	\$1,089,959	1.000	\$1,557,084	---	---	44.700	\$69,601,642	5.500	\$8,563,960
Sweetwater	2	Green River	18.000	\$23,480,146	25.000	\$32,611,314	0.700	\$913,117	1.000	\$1,304,453	---	---	44.700	\$58,309,030	5.500	\$7,174,489
Carbon	1	Rawlins	18.000	\$1,698,143	25.000	\$2,358,532	2.500	\$235,853	1.000	\$94,341	3.700	\$349,063	50.200	\$4,735,932	5.500	\$518,877
TOTAL SWEETWATER:			\$53,205,796		\$73,896,939		\$2,238,929		\$2,955,878		\$349,063		\$148,903,931		\$16,257,327	
Teton	1	Jackson	18.000	\$71,797,988	25.000	\$99,719,428	1.250	\$4,985,971	---	---	---	---	44.250	\$176,503,388	---	---
TOTAL TETON:			\$71,797,988		\$99,719,428		\$4,985,971		---		---		\$176,503,388		---	
Uinta	1	Evanston	18.000	\$5,638,842	25.000	\$7,831,725	2.500	\$783,173	1.000	\$313,269	---	---	46.500	\$14,567,009	---	---
Uinta	4	Mountain View	18.000	\$1,361,210	25.000	\$1,890,569	1.200	\$90,747	0.500	\$37,811	---	---	44.700	\$3,380,337	---	---
Uinta	6	Lyman	18.000	\$2,477,096	25.000	\$3,440,411	1.700	\$233,948	1.000	\$137,616	---	---	45.700	\$6,289,070	---	---
TOTAL UINTA:			\$9,477,148		\$13,162,705		\$1,107,868		\$488,697		---		\$24,236,417		---	
Washakie	1	Worland	18.000	\$2,575,214	25.000	\$3,576,686	---	---	1.000	\$143,067	6.150	\$879,865	50.150	\$7,174,832	---	---
Washakie	9	Ten Sleep	18.000	\$689,620	25.000	\$957,806	---	---	1.000	\$38,312	---	---	44.000	\$1,685,738	---	---
TOTAL WASHAKIE:			\$3,264,834		\$4,534,492		---		\$181,380		\$879,865		\$8,860,570		---	
Weston	1	Newcastle	18.000	\$2,880,301	25.000	\$4,000,419	0.500	\$80,008	1.000	\$160,017	---	---	44.500	\$7,120,745	---	---
Weston	7	Upton	18.000	\$796,564	25.000	\$1,106,340	0.500	\$22,127	1.000	\$44,254	---	---	44.500	\$1,969,284	---	---
TOTAL WESTON:			\$3,676,866		\$5,106,758		\$102,135		\$204,270		---		\$9,090,030		---	
2023 Totals			\$607,990,284		\$844,430,951		\$23,620,501		\$27,941,964		\$7,258,300		\$1,572,236,287		\$60,994,288	
2022 Totals			\$472,998,657		\$656,942,579		\$15,649,696		\$22,989,349		\$6,885,709		\$1,229,662,953		\$54,196,964	
\$ Change			\$134,991,628		\$187,488,372		\$7,970,805		\$4,952,615		\$372,591		\$342,573,335		\$6,797,324	
% Change			28.54%		28.54%		50.93%		21.54%		5.41%		27.86%		12.54%	

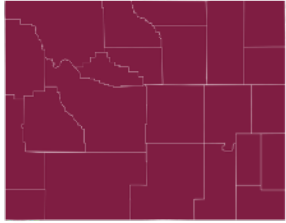
SOURCE: Wyoming State Board of Equalization Abstract and Mill Levy Report, 2023..



2023 COUNTYWIDE MILL LEVIES AND PROPERTY TAXES

(including countywide Special Districts)

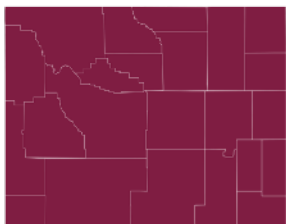
COUNTY	AIRPORT OPERATIONS		CIVIL DEFENSE		MUSEUM		FAIR OPERATIONS		LIBRARY OPERATIONS		AG AND HOME		PUBLIC HEALTH	
	Levy	Amount	Levy	Amount	Levy	Amount	Levy	Amount	Levy	Amount	Levy	Amount	Levy	Amount
Albany	---	---	---	---	---	---	---	---	---	---	---	---	---	---
Big Horn	---	---	---	---	---	---	---	---	---	---	---	---	---	---
Campbell	---	---	---	---	---	---	---	---	---	---	---	---	---	---
Carbon	---	---	---	---	---	---	---	---	---	---	---	---	---	---
Converse	---	---	---	---	---	---	---	---	---	---	---	---	---	---
Crook	---	---	---	---	---	---	0.383	\$125,668	1.335	\$438,035	---	---	---	---
Fremont	---	---	---	---	0.439	\$457,785	0.356	\$371,233	1.009	\$1,052,175	---	---	---	---
Goshen	---	---	---	---	---	---	---	---	---	---	---	---	---	---
Hot Springs	0.580	\$126,100	0.189	\$41,091	0.414	\$90,009	0.738	\$160,451	1.031	\$224,153	0.461	\$100,227	0.907	\$197,194
Johnson	---	---	---	---	0.459	\$234,483	0.704	\$359,643	0.822	\$419,924	---	---	---	---
Laramie	---	---	---	---	---	---	---	---	2.000	\$5,745,167	---	---	---	---
Lincoln	---	---	---	---	---	---	0.453	\$507,089	1.176	\$1,316,416	---	---	---	---
Natrona	---	---	---	---	---	---	---	---	---	---	---	---	---	---
Niobrara	---	---	---	---	---	---	---	---	---	---	---	---	---	---
Park	---	---	---	---	---	---	---	---	---	---	---	---	---	---
Platte	---	---	---	---	---	---	---	---	1.770	\$391,336	---	---	---	---
Sheridan	---	---	---	---	---	---	---	---	---	---	---	---	---	---
Sublette	0.112	\$439,233	0.010	\$39,217	0.126	\$494,137	0.309	\$1,211,813	0.307	\$1,203,970	0.005	\$19,609	0.026	\$101,965
Sweetwater	---	---	---	---	---	---	---	---	---	---	---	---	---	---
Teton	---	---	---	---	---	---	---	---	---	---	---	---	---	---
Uinta	---	---	---	---	---	---	---	---	1.000	\$526,508	---	---	---	---
Washakie	---	---	---	---	---	---	0.694	\$125,877	2.166	\$392,868	---	---	---	---
Weston	---	---	---	---	---	---	---	---	---	---	---	---	---	---
TOTAL:		\$565,333		\$80,308		\$1,276,414		\$2,861,774		\$11,710,552		\$119,836		\$299,159



2023 COUNTYWIDE MILL LEVIES AND PROPERTY TAXES

(including countywide Special Districts)

COUNTY	RECREATION		ROAD AND BRIDGE		HOSPITAL		FIRE PROTECTION		OTHER GENERAL FUND		2023 TOTAL
	Levy	Amount	Levy	Amount	Levy	Amount	Levy	Amount	Levy	Amount	Amount
Albany	---	---	---	---	---	---	---	---	12.000	\$7,811,853	\$7,811,853
Big Horn	---	---	---	---	---	---	---	---	12.000	\$3,641,956	\$3,641,956
Campbell	---	---	---	---	---	---	---	---	11.100	\$63,336,880	\$63,336,880
Carbon	---	---	---	---	---	---	---	---	12.000	\$11,318,300	\$11,318,300
Converse	---	---	---	---	---	---	---	---	12.000	\$52,612,690	\$52,612,690
Crook	---	---	---	---	---	---	---	---	10.282	\$3,373,689	\$3,937,392
Fremont	0.159	\$165,803	---	---	---	---	---	---	10.037	\$10,466,479	\$12,513,475
Goshen	---	---	---	---	---	---	---	---	12.000	\$3,571,616	\$3,571,616
Hot Springs	---	---	3.016	\$655,718	---	---	---	---	4.664	\$1,014,014	\$2,608,957
Johnson	---	---	---	---	---	---	---	---	10.015	\$5,116,230	\$6,130,280
Laramie	---	---	---	---	---	---	---	---	10.000	\$28,725,836	\$34,471,003
Lincoln	---	---	---	---	---	---	---	---	10.371	\$11,609,315	\$13,432,820
Natrona	---	---	---	---	---	---	---	---	12.000	\$20,487,448	\$20,487,448
Niobrara	---	---	---	---	---	---	---	---	12.000	\$1,975,381	\$1,975,381
Park	---	---	---	---	---	---	---	---	12.000	\$12,906,115	\$12,906,115
Platte	---	---	---	---	---	---	---	---	10.430	\$2,599,765	\$2,991,101
Sheridan	---	---	---	---	---	---	---	---	12.000	\$8,604,449	\$8,604,449
Sublette	0.216	\$847,093	0.354	\$1,388,291	---	---	---	---	10.535	\$41,315,372	\$47,060,700
Sweetwater	---	---	---	---	---	---	---	---	12.000	\$35,470,531	\$35,470,531
Teton	---	---	---	---	---	---	0.500	\$1,272,658	6.879	\$27,438,798	\$28,711,456
Uinta	---	---	---	---	---	---	---	---	11.000	\$5,791,590	\$6,318,098
Washakie	---	---	---	---	1.211	\$219,651	---	---	7.929	\$1,438,159	\$2,176,555
Weston	---	---	---	---	---	---	---	---	12.000	\$2,451,244	\$2,451,244
TOTAL:		\$1,012,896		\$2,044,009		\$219,651		\$1,272,658		\$363,077,710	\$384,540,300



ASSESSED VALUATION ON 2022 MINERAL PRODUCTION

	OIL		NATURAL GAS		SURFACE COAL		UNDERGROUND COAL		SAND AND GRAVEL		OTHER		
County	Bbls	Valuation	Mcf	Valuation	Tons	Valuation	Tons	Valuation	Taxable Units	Valuation	Taxable Units	Valuation	Totals
Albany	16,747	\$1,363,254	---	---	---	---	---	---	52,973	\$65,734	1,629,240	11,064,520	\$12,493,508
Big Horn	1,183,188	\$91,730,107	1,063,378	\$4,165,611	---	---	---	---	19,774	\$22,321	2,122,710	27,427,817	\$123,345,856
Campbell	19,690,693	\$1,678,271,261	86,496,200	\$538,742,802	237,734,772	\$2,410,697,462	---	---	1,659,937	\$3,873,957	263	6,872	\$4,631,592,354
Carbon	889,591	\$77,039,199	42,970,222	\$261,872,423	---	---	---	---	461,841	\$1,542,314	2,616	78,480	\$340,532,416
Converse	35,873,232	\$3,051,924,352	87,965,906	\$610,784,744	---	---	---	---	1,031,143	\$2,447,740	42,599	2,077,385	\$3,667,234,221
Crook	953,158	\$75,561,653	36,560	\$108,937	---	---	---	---	606,277	\$1,366,571	1,855,298	47,872,496	\$124,909,657
Fremont	2,316,409	\$182,730,145	91,890,291	\$299,187,549	---	---	---	---	535,924	\$1,158,181	---	---	\$483,075,875
Goshen	77,933	\$7,193,768	---	---	---	---	---	---	29,299	\$75,231	825,616	755,704	\$8,024,703
Hot Springs	1,797,748	\$130,583,135	---	---	---	---	---	---	46,305	\$131,892	260,598	3,592,910	\$134,307,937
Johnson	1,338,231	\$110,587,325	45,055,921	\$140,771,133	---	---	---	---	218,755	\$468,065	326,164	3,690,865	\$255,517,388
Laramie	8,436,294	\$771,606,270	8,197,048	\$66,451,255	---	---	---	---	1,382,427	\$3,606,405	1,891,415	3,709,717	\$845,373,647
Lincoln	190,330	\$16,738,466	28,044,248	\$215,141,778	2,123,775	\$81,840,734	---	---	314,524	\$779,567	4,499	320,038	\$314,820,583
Natrona	4,524,456	\$373,367,938	5,736,101	\$35,695,286	---	---	---	---	469,636	\$1,308,311	318,040	3,510,079	\$413,881,614
Niobrara	532,714	\$42,947,516	533,114	\$2,169,692	---	---	---	---	80,816	\$92,713	---	---	\$45,209,921
Park	4,791,702	\$355,957,944	4,705,274	\$14,944,141	---	---	---	---	333,287	\$782,296	65,991	607,515	\$372,291,896
Platte	---	---	---	---	---	---	---	---	736,787	\$2,469,863	---	---	\$2,469,863
Sheridan	8,505	\$698,207	527,448	\$2,394,021	---	---	---	---	545,556	\$794,183	---	---	\$3,886,411
Sublette	3,242,592	\$275,580,631	660,920,337	\$3,182,760,546	---	---	---	---	180,441	\$555,625	---	---	\$3,458,896,802
Sweetwater	3,690,547	\$332,851,503	111,928,493	\$727,591,691	4,381,167	\$153,712,142	470,690	\$15,696,369	567,402	\$1,444,236	19,718,753	566,348,753	\$1,797,644,694
Teton	---	---	---	---	---	---	---	---	911,330	\$4,420,133	---	---	\$4,420,133
Uinta	274,386	\$22,819,960	24,244,633	145,890,880	---	---	---	---	97,094	\$269,660	46,780	222,606	\$169,203,106
Washakie	396,102	\$28,251,229	951,347	\$4,157,568	---	---	---	---	41,120	\$96,837	171,303	2,919,030	\$35,424,664
Weston	455,921	\$39,996,881	709,809	\$3,267,224	---	---	---	---	225,211	\$467,308	24,223	990,265	\$44,721,678
TOTAL:	90,680,479	\$7,667,800,744	1,201,976,330	\$6,256,097,281	244,239,714	\$2,646,250,338	470,690	\$15,696,369	10,547,859	\$28,239,143	29,306,108	\$675,195,052	\$17,289,278,927

INTRODUCTION TO DETAILED 2023 MILL LEVIES

The School Foundation Fund and the mandatory county levies are fixed by law at 12 and 6 mills, respectively. They are combined in one column for ease of reading. The breakdown for county levies is shown in the first section so the reader will be able to more readily determine the increases or decreases reflected in the county levies. The first section also includes special district levies that apply uniformly to all property within each school district. The second section shows additional levies that apply to property depending on its location within the county. Also included in the second section are the special districts that are levied less than countywide. In order to determine the breakdown of total mill levy on property, it may be necessary to determine from the county assessor those special districts listed that apply to a particular location.

SCHOOL DISTRICTS

All school districts in Wyoming are unified and serve K-12. There may be more than one school district in the county, and districts cross county lines in some cases.

ASSESSED VALUATION

The figures for each school district are for the entire school district including cities, towns, and special districts. The combined assessed valuation of school districts and portions of districts within a county will total that county's assessed valuation.

SCHOOL DISTRICT LEVIES

District (25 mills mandatory)

All school districts are required to impose a 25-mill levy counted as a local resource toward meeting a district's operational funding level guaranteed by the state. A district is subject to recapture if this levy, combined with other local resources, generates more than the state guarantee.

State Foundation Fund (12 mills mandatory)

This levy is collected from all counties and remitted to the state where it is distributed to school districts based on a foundation formula. Money recaptured from districts is also added to this fund for redistribution. A district whose local resources exceed 100 percent of its guarantee must refund the amount over 100 percent to the state for redistribution to poorer districts.

County Levy (6 mills mandatory)

All counties are required to impose a 6-mill levy for school support. County treasurers disburse tax receipts from this source back to school districts within the county according to a formula calculated by the state Department of Education based on district average daily membership. Since this 6-mill mandatory levy applies to all property in each county, it is listed in the following tables as combined with the state Foundation Fund levy of 12 mills giving a total of 18 mills.

Other School District Levies:

Adult Education: 2.5-mill limit; *Board of Cooperative Educational Services program:* 2.5-mill limit; *Building Fund:* the number of mills necessary to fund the program; *Recreation:* 1-mill limit (listed under Special Districts in this publication)

Bonds and Interest

Levies made to pay principal and interest for bonded indebtedness are shown in this column. There is no limit on the levy, but a district operating either an elementary school or a secondary school is limited to 6 percent of the assessed valuation for bonded debt. A district with both elementary and secondary schools is limited to 10 percent of the assessed valuation for bonded indebtedness.

COMMUNITY COLLEGE LEVIES (10-mill limitation)

Community college districts may levy up to 10 mills for operations. The colleges initially may levy up to 4 mills with the approval of district voters. State aid is contingent on a college levying the 4-mill maximum. After the initial 4 mills are reached, colleges may levy up to an additional 6 mills (1 mill with Board approval, and up to 5 additional with district voter approval). Levies for bonded indebtedness are in addition to the 10-mill limit; voter approval is required. Total debt is limited to 4 percent of district valuation.

COUNTY LEVIES (12-mill limitation)

Counties are limited to a maximum of 12 mills for county operations. Levies for bond redemption and interest payments are in addition to the 12-mill maximum. Counties may specify that funding for certain programs be guaranteed by a specific levy so long as the total levy does not exceed 12 mills. Levies for principal and interest on voter-approved bonded debt are in addition to the county 12-mill limit.

CITY AND TOWN LEVIES (8-mill limitation)

Cities and towns must operate within an 8-mill constitutional limit. The city mill levy is in addition to other levies. Municipalities within a fire district must contribute the amount of the fire district levy from their 8-mill limit. Levies for principal and interest on voter-approved bonded debt are in addition to the city and town 8-mill limit.

HOW TAX AMOUNTS ARE DERIVED

The following classes of property and the percent of fair market value of property assessed for property tax are specified by Wyoming law:

- (1) Minerals and mine products are assessed at **100%** of fair market value.
- (2) Property used for industrial purposes, defined as: the property of pipeline companies, electric utilities, railroad companies, car companies, telephone and telegraph companies, other public utilities; and those properties used or held for use for manufacturing, milling, converting, producing, processing or fabricating materials; the extraction or processing of minerals; the mechanical, chemical or electronic transformation of property into new products are assessed at **11.5%** of fair market value.
- (3) All other property, real and personal is assessed at **9.5%** of fair market value.

The assessed value is multiplied by the amount of mill levy that applies for the location of the property to get the amount of property tax due. One mill is \$.001 (1/1000 of a dollar).

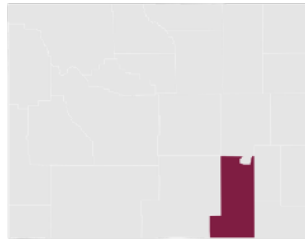
Fair market value 39-13-103 (b) (ii) as defined in 39-11-101 (a)(vi)

"Fair market value" means the amount in cash, or terms reasonably equivalent to cash, a well informed buyer is justified in paying for a property and a well informed seller is justified in accepting, assuming neither party to the transaction is acting under undue compulsion, and assuming the property has been offered in the open market for a reasonable time, except, fair market value of agricultural land shall be determined as provided by W.S. 39-13-103(b)(x) and fair market value of mine products shall be determined as provided by W.S. 39-14-103(b), 39-14-203(b), 39-14-303(b), 39-14-403(b), 39-14-503(b), 39-14-603(b) and 39-14-703(b)

NOTE: Pages 25-88 reflect 2023 data.

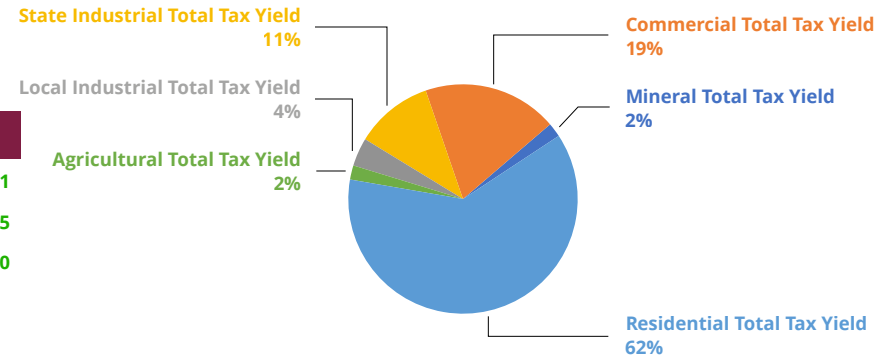
SAMPLE CALCULATION OF PROPERTY TAX LEVY

Fair Market Value of Property:	\$200,000
Assessed Value of Property:	\$19,000 (\$200,000 x 9.5% residential tax rate)
K-12 EDUCATION LEVIES	
District Levy	25.000
Mandatory County Levy	6.000
Foundation Fund Levy	12.000
ADDITIONAL COUNTYWIDE LEVIES	
County Levy	12.000
Weed and Pest Control	2.000
Hospital District	3.000
Conservation District	1.000
CITY OR TOWN LEVY	
City or Town Levy	8.000
SPECIAL DISTRICT LEVIES	
School District Recreation	1.000
Fire	3.000
Cemetery	3.000
TOTAL APPLICABLE LEVY:	76.000 mills
TOTAL PROPERTY TAXES:	\$1,444 (\$19,000 x .0760)



ALBANY COUNTY

2022		2023	
POPULATION	37,066	POPULATION	38,031
ASSESSED VALUATION	\$573,516,444	ASSESSED VALUATION	\$650,987,735
PROPERTY TAX LEVY	\$40,715,921	PROPERTY TAX LEVY	\$46,207,210



Public School (K-12) Levies

SCHOOL DISTRICT	ASSESSED VALUATION	DISTRICT LEVY	BOCES	RECREATION	BONDS AND INTEREST	STATE AND COUNTY*
U-1	\$650,987,735	25.000	---	1.000	4.000	18.000
TOTAL STATE AND COUNTY:						\$15,623,706

Additional Districtwide Mill Levies

COUNTY LEVY	WEED AND PEST	HOSPITAL AND HEALTH	CONSERVATION	TOTAL	TOTAL SD
12.000	1.000	3.000	1.000	65.000	\$19,529,632

*6 Mill Mandatory County Levy + 12 Mill State School Foundation Fund

Breakdown of County Levy

THE 12 MILL COUNTY LEVY IS ALLOCATED ONLY TO THE ALBANY COUNTY GENERAL FUND	TOTAL COUNTY
	\$7,811,853

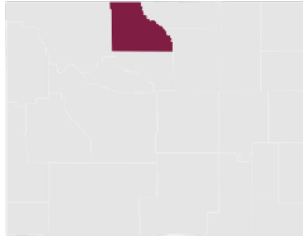
Additional Mills Levied Against Portions of Above Districts

CITY OR TOWN	ASSESSED VALUATION	DISTRICT LOCATION	GENERAL LEVY	BONDS AND INTEREST	TOTAL LEVY	PROPERTY TAXES	TOTAL AGGREGATE LEVY*
Laramie	\$380,503,015	U-1	8.000	---	8.000	\$3,044,024	73.000
Rock River	\$1,917,191	U-1	8.000	---	8.000	\$15,338	73.000

TOTAL MUNICIPAL TAXES: \$3,059,362

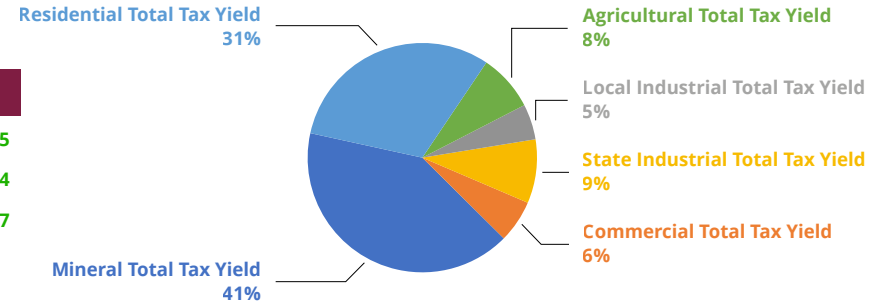
*Total of city or town levy and school district, county and countywide Special District levies. Additional Special District levies, which may also apply are listed below:

SPECIAL DISTRICTS	ASSESSED VALUATION	DISTRICT LOCATION	GENERAL LEVY	BONDS AND INTEREST	TOTAL LEVY	PROPERTY TAXES
Albany County Fire District	\$233,350,249	U-1	3.000	---	3.000	\$700,051
South Laramie Water and Sewer District	\$16,699,224	U-1	8.000	---	8.000	\$133,594
Ivinson Memorial	\$650,987,735	U-1	3.000	---	3.000	\$1,952,963
Albany County Weed and Pest	\$650,987,735	U-1	1.000	---	1.000	\$650,988
Laramie Rivers Conservation District	\$650,987,735	U-1	1.000	---	1.000	\$650,988
TOTAL SPECIAL DISTRICTS:						\$4,088,583



BIG HORN COUNTY

2022		2023	
POPULATION	11,521	POPULATION	11,855
ASSESSED VALUATION	\$248,468,601	ASSESSED VALUATION	\$303,496,354
PROPERTY TAX LEVY	\$18,361,381	PROPERTY TAX LEVY	\$22,192,387



Public School (K-12) Levies

SCHOOL DISTRICT	ASSESSED VALUATION	DISTRICT LEVY	BOCES	RECREATION	BONDS AND INTEREST	STATE AND COUNTY*
U-1	\$80,555,930	25.000	---	1.000	---	18.000
U-2	\$67,113,075	25.000	1.000	1.000	---	18.000
U-3	\$106,104,602	25.000	0.500	1.000	---	18.000
U-4	\$49,722,747	25.000	0.500	1.000	---	18.000

TOTAL STATE AND COUNTY: \$7,283,913

*6 Mill Mandatory County Levy + 12 Mill State School Foundation

Additional Districtwide Mill Levies

COUNTY LEVY	WEED AND PEST	TOTAL	TOTAL/SD
12.000	1.000	57.000	\$2,094,454
12.000	1.000	58.000	\$1,812,054
12.000	1.000	57.500	\$2,811,772
12.000	1.000	57.500	\$1,317,653

TOTAL SCHOOL DISTRICT: \$8,035,933

Breakdown of County Levy

THE 12.000 MILL COUNTY LEVY IS ALLOCATED ONLY TO THE BIG HORN COUNTY GENERAL FUND	TOTAL COUNTY
	\$3,641,956

Additional Mills Levied Against Portions of Above Districts

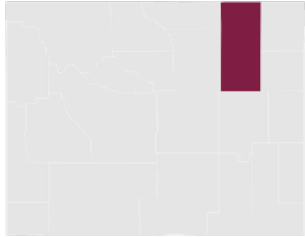
CITY OR TOWN	ASSESSED VALUATION	DISTRICT LOCATION	GENERAL LEVY	BONDS AND INTEREST	TOTAL LEVY	PROPERTY TAXES	TOTAL AGGREGATE LEVY*
Basin	\$11,225,409	U-4	8.000	---	8.000	\$89,803	65.500
Burlington	\$2,551,155	U-1	5.000	---	5.000	\$12,756	62.000
Byron	\$3,460,977	U-1	8.000	---	8.000	\$27,688	65.000
Cowley	\$7,630,720	U-1	8.000	---	8.000	\$61,046	65.000
Deaver	\$1,473,818	U-1	8.000	---	8.000	\$11,791	65.000
Frannie	\$634,446	U-1	8.000	---	8.000	\$5,076	65.000
Greybull	\$14,071,847	U-3	8.000	---	8.000	\$112,575	65.500
Lovell	\$17,599,577	U-2	8.000	---	8.000	\$140,797	66.000
Manderson	\$882,574	U-4	8.000	---	8.000	\$7,061	65.500

TOTAL MUNICIPAL TAXES: \$468,591

*Total of city or town levy and school district, county and countywide special district levies. Additional Special District levies, which may also apply are listed on next page

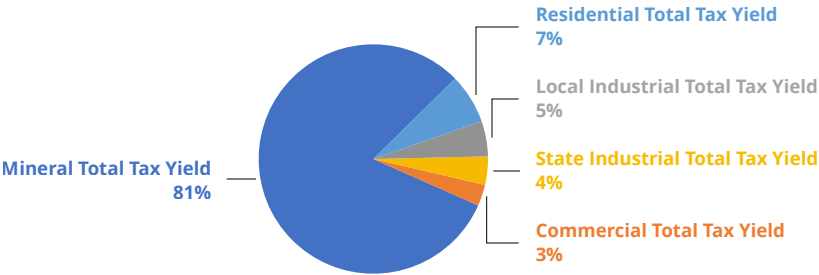
BIG HORN COUNTY

SPECIAL DISTRICTS	ASSESSED VALUATION	DISTRICT LOCATION	GENERAL LEVY	BONDS AND INTEREST	TOTAL LEVY	PROPERTY TAXES
HOSPITAL						
North Big Horn General	\$190,517,887	U-1,2,3	3.000	---	3.000	\$571,554
North Big Horn Additional	\$190,517,887	U-1,2,3	3.000	---	3.000	\$571,554
South Big Horn General	\$111,337,668	U-1,3,4	3.000	---	3.000	\$334,013
South Big Horn Additional	\$111,337,668	U-1,3,4	3.000	---	3.000	\$334,013
Rural Health Care District	\$106,264,985	U-3,4	4.000	---	4.000	\$425,060
FIRE						
Park County 1	\$500,087	U-1	3.000	---	3.000	\$1,500
Protection District 1 (Lovell)	\$149,795,517	U-2	2.500	---	2.500	\$374,489
Protection District 2 (Basin)	\$19,904,171	U-4	3.000	---	3.000	\$59,713
Protection District 3 (Manderson)	\$13,301,796	U-4	3.000	---	3.000	\$39,905
Protection District 4 (Otto-Burlington-Emblem)	\$19,741,794	U-1	3.000	---	3.000	\$59,225
Protection District 5	\$9,422,745	U-1	1.670	---	1.670	\$15,736
CEMETERY						
Burlington	\$11,297,089	U-1,3,4	3.000	---	3.000	\$33,891
Bryon	\$86,241,094	U-1,3,4	3.000	---	3.000	\$258,723
Cowley	\$24,587,640	U-1,2	3.000	---	3.000	\$73,763
Deaver-Frannie	\$11,531,009	U-1	0.780	---	0.780	\$8,994
Emblem	\$3,952,758	U-1,3	3.000	---	3.000	\$11,858
Hyattville	\$7,635,875	U-4	2.620	---	2.620	\$20,006
Lovell	\$68,345,123	U-1,2,3	3.000	---	3.000	\$205,035
Otto	\$5,719,630	U-1,4	3.000	---	3.000	\$17,159
So. Central Special	\$27,040,641	U-3	3.000	---	3.000	\$81,122
CONSERVATION						
Shoshone	\$187,751,090	U-2	0.500	---	0.500	\$93,876
South Big Horn	\$115,026,306	U-1,3,4	0.500	---	0.500	\$57,513
SOLID WASTE						
Bryon	\$8,472,949	U-1,2,3	3.000	---	3.000	\$25,419
Big Horn County	\$218,013,026	U-1,2,3,4	---	---	---	-
SENIOR CITIZENS						
North Big Horn County	\$190,517,887	U-1,2,3	1.000	---	1.000	\$190,518
South Big Horn County	\$111,337,668	U-1,3,4	1.000	---	1.000	\$111,338
WEED AND PEST						
Weed and Pest Control District	\$303,496,654	U1,2,3,4	1.000	---	1.000	\$303,497
Weed and Pest Special Management Programs	\$303,496,654	U1,2,3,4	1.000	---	1.000	\$303,497
TOTAL SPECIAL DISTRICTS:						\$4,582,971



CAMPBELL COUNTY

2022		2023	
POPULATION	47,026	POPULATION	47,058
ASSESSED VALUATION	\$4,539,270,189	ASSESSED VALUATION	\$5,706,025,264
PROPERTY TAX LEVY	\$287,294,406	PROPERTY TAX LEVY	\$359,173,235



Public School (K-12) Levies

Additional Districtwide Mill Levies

SCHOOL DISTRICT	ASSESSED VALUATION	DISTRICT LEVY	BOCES	RECREATION	BONDS AND INTEREST	STATE AND COUNTY*	COUNTY LEVY	CEMETERY	HOSPITAL	WEED AND PEST	COMMUNITY COLLEGE	TOTAL	TOTAL SD
U-1	\$5,706,025,264	25.000	0.500	1.000	---	18.000	11.100	0.784	3.000	0.341	2.630	62.355	\$151,209,670

TOTAL STATE AND COUNTY: \$131,809,183

*6 Mill Mandatory County Levy + 12 Mill State School Foundation Fund

Breakdown of County Levy

THE 11.110 MILL COUNTY LEVY IS ALLOCATED ONLY TO THE CAMPBELL COUNTY GENERAL FUND	TOTAL COUNTY
	\$63,336,880

Additional Mills Levied Against Portions of Above Districts

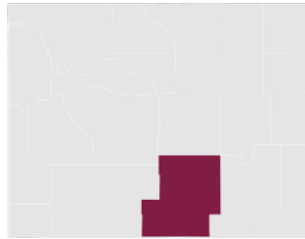
CITY OR TOWN	ASSESSED VALUATION	DISTRICT LOCATION	GENERAL LEVY	BONDS AND INTEREST	TOTAL LEVY	PROPERTY TAXES	TOTAL AGGREGATE LEVY*
Gillette	\$383,664,973	U-1	8.000	---	8.000	\$3,069,320	70.355
Wright	\$13,468,159	U-1	8.000	---	8.000	\$107,745	70.355

TOTAL MUNICIPAL TAXES: \$3,177,065

*Total of city or town levy and school district, county and countywide Special District levies. Additional Special District levies, which may also apply are listed below:

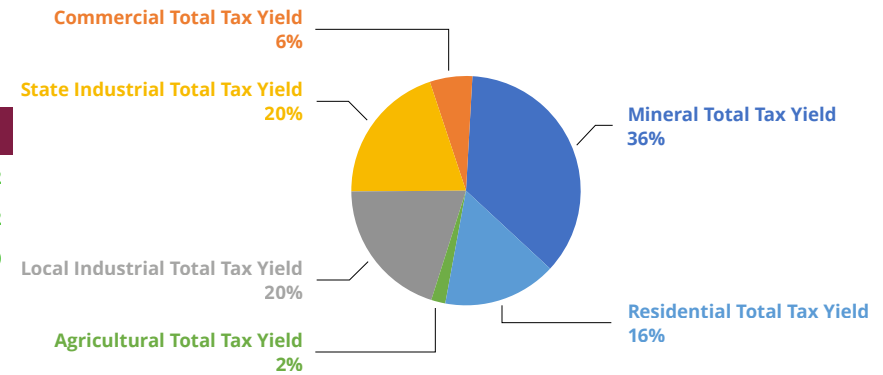
SPECIAL DISTRICTS	ASSESSED VALUATION	DISTRICT LOCATION	GENERAL LEVY	BONDS AND INTEREST	TOTAL LEVY	PROPERTY TAXES
WATER AND SEWER						
Heritage Village	\$4,369,642	U-1	8.000	---	8.000	\$34,957
Rocky Point	\$965,738	U-1	8.000	---	8.000	\$7,726
Rocky Point Maintenance	\$965,738	U-1	8.900	---	8.900	\$8,595
Wright	\$18,210,703	U-1	8.000	---	8.000	\$145,686
HOSPITAL	\$5,706,025,264	U-1	3.000	---	3.000	\$17,118,076
CEMETERY	\$5,706,025,264	U-1	0.784	---	0.784	\$4,473,524
WEED AND PEST	\$5,706,025,264	U-1	0.341	---	0.341	\$1,945,755

TOTAL SPECIAL DISTRICTS: \$23,734,318



CARBON COUNTY

2022		2023	
POPULATION	14,537	POPULATION	14,542
ASSESSED VALUATION	\$790,525,814	ASSESSED VALUATION	\$943,191,702
PROPERTY TAX LEVY	\$54,245,447	PROPERTY TAX LEVY	\$66,085,230



Public School (K-12) Levies

SCHOOL DISTRICT	ASSESSED VALUATION	DISTRICT LEVY	BOCES/ VOCATIONAL	RECREATION	BONDS AND INTEREST	STATE AND COUNTY*
U-1	\$691,405,289	25.000	2.500	1.000	3.700	18.000
U-2	\$251,786,413	25.000	0.500	1.000	---	18.000
TOTAL STATE AND COUNTY:						\$22,636,600

Additional Districtwide Mill Levies

COUNTY LEVY	WEED AND PEST	TOTAL	TOTAL/SD
12.000	1.000	63.200	\$22,263,251
12.000	1.000	57.500	\$6,672,340
TOTAL SCHOOL DISTRICT:			\$28,935,591

*6 Mill Mandatory County Levy + 12 Mill State School Foundation Fund

Breakdown of County Levy

THE 12 MILL COUNTY LEVY IS ALLOCATED ONLY TO THE CARBON COUNTY GENERAL FUND	TOTAL COUNTY
	\$11,318,300

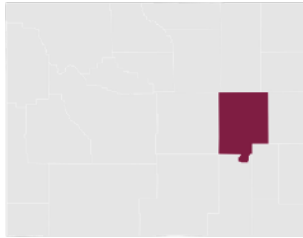
Additional Mills Levied Against Portions of Above Districts

CITY OR TOWN	ASSESSED VALUATION	DISTRICT LOCATION	GENERAL LEVY	BONDS AND INTEREST	TOTAL LEVY	PROPERTY TAXES	TOTAL AGGREGATE LEVY*
Baggs	\$3,445,630	U-1	8.000	---	8.000	\$27,565	71.200
Dixon	\$694,273	U-1	8.000	---	8.000	\$5,554	71.200
Rawlins (152)	\$80,341,345	U-1	8.000	---	8.000	\$642,731	71.200
Rawlins (154)	\$2,197,701	U-1	8.000	---	8.000	\$17,582	71.200
Sinclair	\$125,054,878	U-1	8.000	---	8.000	\$1,000,439	71.200
Elk Mountain	\$1,805,114	U-2	8.000	---	8.000	\$14,441	65.500
Encampment	\$6,166,355	U-2	8.000	---	8.000	\$49,331	65.500
Hanna	\$5,525,874	U-2	8.000	---	8.000	\$44,207	65.500
Medicine Bow	\$3,062,256	U-2	8.000	---	8.000	\$24,498	65.500
Riverside	\$1,532,716	U-2	8.000	---	8.000	\$12,262	65.500
Saratoga	\$27,409,231	U-2	8.000	---	8.000	\$219,274	65.500

TOTAL MUNICIPAL TAXES: \$2,057,883

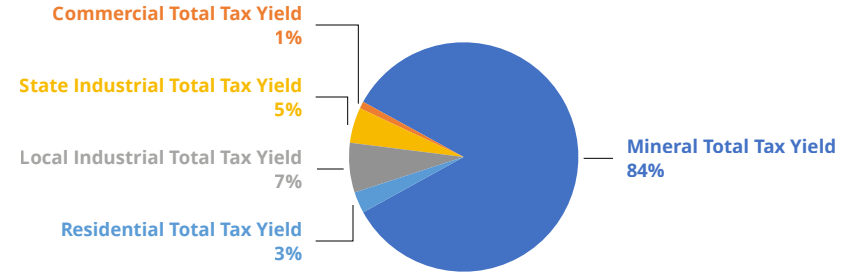
CARBON COUNTY

SPECIAL DISTRICTS	ASSESSED VALUATION	DISTRICT LOCATION	GENERAL LEVY	BONDS AND INTEREST	TOTAL LEVY	PROPERTY TAXES
MUSEUM						
Saratoga Ryan Park	\$72,268,077	U-2	1.000	---	1.000	\$72,268
Little Snake River	\$364,739,235	U-1	1.000	---	1.000	\$364,739
CEMETERY						
Reader	\$8,833,029	U-1	3.000	---	3.000	\$26,499
Baggs	\$355,906,206	U-1	0.100	---	0.100	\$35,591
Saratoga	\$59,829,749	U-2	3.000	---	3.000	\$179,489
SOLID WASTE						
Baggs	\$366,658,422	U-1	3.000	---	3.000	\$1,099,975
Upper Platte River	\$101,135,974	U-1	0.000	---	---	---
CONSERVATION						
Savery Little Snake River	\$13,072,868	U-1	1.000	---	1.000	\$13,073
Little Snake River	\$364,526,405	U-1	1.000	---	1.000	\$364,526
Saratoga/Encampment/Rawlins	\$428,710,896	U-1	1.000	---	1.000	\$428,711
Medicine Bow	\$149,954,401	U-1	1.000	---	1.000	\$149,954
HEALTH CARE						
Little Snake River Rural Health Care	\$366,658,422	U-1	2.000	---	2.000	\$733,317.00
Medicine Bow Rural Health Care	\$81,700,406	U-1	4.000	---	4.000	\$326,802.00
DOWNTOWN DEVELOPMENT AUTHORITY						
Rawlins	\$2,197,701	U-1	---	---	---	---
WEED AND PEST						
Weed and Pest	\$943,191,702	U-1	1.000	---	1.000	\$943,192
FIRE PROTECTION						
Carbon County	\$685,956,329	U-1	3.000	---	3.000	\$2,057,869
TOTAL SPECIAL DISTRICTS:						\$6,796,005



CONVERSE COUNTY

2022		2023	
POPULATION	13,751	POPULATION	13,786
ASSESSED VALUATION	\$2,760,655,157	ASSESSED VALUATION	\$4,384,390,866
PROPERTY TAX LEVY	\$166,193,905	PROPERTY TAX LEVY	\$261,314,702



Public School (K-12) Levies

Additional Districtwide Mill Levies

SCHOOL DISTRICT	ASSESSED VALUATION	DISTRICT LEVY	BOCES/ VOCATIONAL	RECREATION	BONDS AND INTEREST	STATE AND COUNTY*	COUNTY LEVY	WEED AND PEST	CONSERVATION	SENIOR CITIZEN	TOTAL	TOTAL/SD
U-1	\$3,451,697,931	25.000	1.000	1.000	---	18.000	12.000	0.689	0.305	0.750	58.744	\$93,195,844
U-2	\$932,692,935	25.000	0.500	1.000	---	18.000	12.000	0.689	0.305	0.750	58.244	\$24,716,362
TOTAL STATE AND COUNTY: \$105,225,380											TOTAL SD: \$117,912,206	

*6 Mill Mandatory County Levy + 12 Mill State School Foundation Fund

Breakdown of County Levy

THE 12 MILL COUNTY LEVY IS ALLOCATED ONLY TO THE CONVERSE COUNTY GENERAL FUND	TOTAL COUNTY
	\$52,612,690

Additional Mills Levied Against Portions of Above Districts

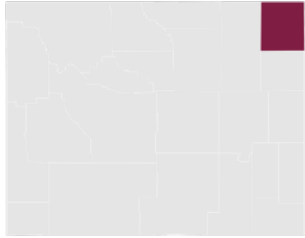
CITY OR TOWN	ASSESSED VALUATION	DISTRICT LOCATION	GENERAL LEVY	BONDS AND INTEREST	TOTAL LEVY	PROPERTY TAXES	TOTAL AGGREGATE LEVY*
Douglas	\$71,217,725	U-1	8.000	---	8.000	\$569,742	66.744
Lost Springs	\$290,280	U-1	---	---	---	---	58.744
Rolling Hills	\$4,260,462	U-2	8.000	---	8.000	\$34,084	66.744
Glenrock	\$23,452,128	U-2	8.000	---	8.000	\$187,617	66.744

TOTAL MUNICIPAL TAXES: \$791,443

*Total of city or town levy and school district, county and countywide Special District levies. Additional Special District levies, which may also apply are listed below:

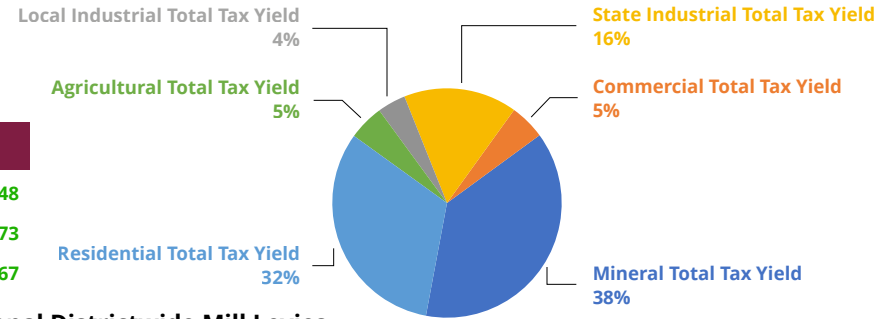
SPECIAL DISTRICTS	ASSESSED VALUATION	DISTRICT LOCATION	GENERAL LEVY	BONDS AND INTEREST	TOTAL LEVY	PROPERTY TAXES
Weed and Pest	\$4,384,390,866	All	0.689	---	0.689	\$3,020,845
Conservation	\$4,384,390,866	All	0.305	---	0.305	\$1,337,239
Senior Citizen Services	\$4,384,390,866	All	0.750	---	0.750	\$3,288,293
Glenrock Hospital	\$261,029,187	U-2	1.891	---	1.891	\$783,088
Glenrock Cemetery	\$261,492,374	U-2	3.000	---	3.000	\$784,477
Glenrock Solid Waste	\$932,692,935	U-2	2.000	---	2.000	\$1,865,386

TOTAL SPECIAL DISTRICTS: \$11,079,328



CROOK COUNTY

2022		2023	
POPULATION	7,181	POPULATION	7,448
ASSESSED VALUATION	\$262,111,833	ASSESSED VALUATION	\$328,116,073
PROPERTY TAX LEVY	\$16,680,672	PROPERTY TAX LEVY	\$20,822,667



Public School (K-12) Levies

SCHOOL DISTRICT	ASSESSED VALUATION	DISTRICT LEVY	BOCES/ VOCATIONAL	RECREATION	BONDS AND INTEREST	STATE AND COUNTY*	COUNTY LEVY	WEED AND PEST	SENIOR CITIZEN	MEDICAL	MUSEUM	TOTAL	TOTAL SD
U-1	\$328,116,073	25.000	0.500	---	---	18.000	12.000	1.000	1.000	3.000	1.000	61.500	\$8,366,960

TOTAL STATE AND COUNTY: \$7,874,786

Additional Districtwide Mill Levies

*6 Mill Mandatory County Levy + 12 Mill State School Foundation Fund

Breakdown of County Levy

GENERAL FUND	LIBRARY	FAIR	TOTAL	TOTAL COUNTY
10.282	1.335	0.383	12.000	\$3,937,393

Additional Mills Levied Against Portions of Above Districts

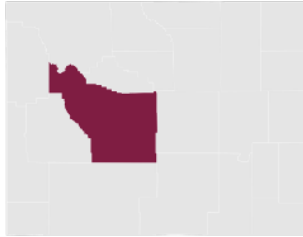
CITY OR TOWN	ASSESSED VALUATION	DISTRICT LOCATION	GENERAL LEVY	BONDS AND INTEREST	TOTAL LEVY	PROPERTY TAXES	TOTAL AGGREGATE LEVY*
Sundance	\$16,618,303	U-1	8.000	---	8.000	\$132,946	69.500
Moorcroft	\$8,444,288	U-1	8.000	---	8.000	\$67,554	69.500
Hulett	\$5,951,769	U-1	8.000	---	8.000	\$47,614	69.500
Pine Haven	\$8,412,562	U-1	8.000	---	8.000	\$67,300	69.500

TOTAL MUNICIPAL TAXES: \$315,415

*Total of city or town levy and school district, county and countywide Special District levies. Additional Special District levies, which may also apply are listed below:

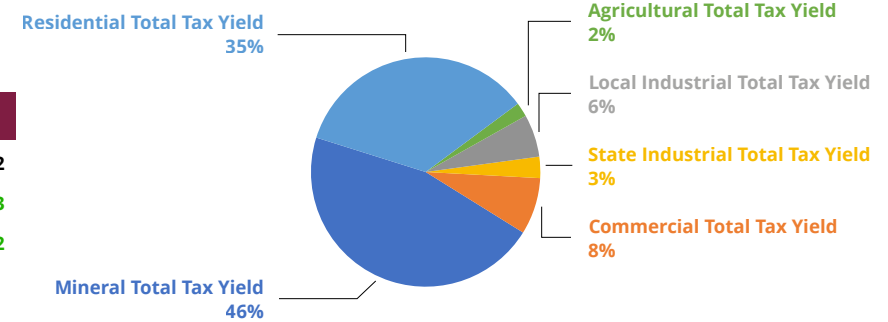
SPECIAL DISTRICTS	ASSESSED VALUATION	DISTRICT LOCATION	GENERAL LEVY	BONDS AND INTEREST	TOTAL LEVY	PROPERTY TAXES
Crook County Medical Service	\$328,116,073	U-1	3.000	---	3.000	\$984,348
Crook County Weed and Pest	\$328,116,073	U-1	1.000	---	1.000	\$328,116
Weed and Pest Special Management	\$328,116,073	U-1	1.000	---	1.000	\$328,116
Crook County Museum	\$328,116,073	U-1	1.000	---	1.000	\$328,116
Crook County Senior Citizens Services	\$328,116,073	U-1	1.000	---	1.000	\$328,116
Vista West	\$878,578	U-1	---	---	---	---
Aladdin Water	\$147,120	U-1	---	---	---	---
Tower Ridge Estates	\$248,125	U-1	---	---	---	---
Sundance Canyon Ranch	\$2,742,202	U-1	---	---	---	---
Kara Circle and Winder Way Service and Improvement	\$563,851	U-1	---	---	---	---
Crook County Irrigation	\$328,116,073	U-1	---	---	---	---
Crook County Natural Resource	\$328,116,073	U-1	---	---	---	---

TOTAL SPECIAL DISTRICTS: \$2,296,813



FREMONT COUNTY

2022		2023	
POPULATION	39,472	POPULATION	39,472
ASSESSED VALUATION	\$847,207,649	ASSESSED VALUATION	\$1,042,789,553
PROPERTY TAX LEVY	\$62,014,671	PROPERTY TAX LEVY	\$77,736,622



Public School (K-12) Levies

SCHOOL DISTRICT	ASSESSED VALUATION	DISTRICT LEVY	BOCES/ VOCATIONAL	RECREATION	BONDS AND INTEREST	STATE AND COUNTY*
U-1	\$273,529,844	25.000	0.500	1.000	---	18.000
U-2	\$79,719,483	25.000	2.000	1.000	---	18.000
U-6	\$62,159,207	25.000	0.500	1.000	---	18.000
U-14	\$8,736,639	25.000	1.500	1.000	2.211	18.000
U-21	\$18,326,623	25.000	1.500	1.000	---	18.000
U-24	\$364,469,585	25.000	1.500	1.000	---	18.000
U-25	\$229,800,231	25.000	0.750	1.000	---	18.000
E-38	\$6,047,941	25.000	---	1.000	---	18.000

TOTAL STATE AND COUNTY: \$25,026,950

Additional Districtwide Mill Levies

COUNTY LEVY	RURAL FIRE	SOLID WASTE	COMM. COLLEGE	WEED AND PEST	TOTAL	TOTAL/SD
12.000	3.000	3.000	6.091	1.000	69.591	\$7,248,541
12.000	3.000	3.000	6.091	1.000	71.091	\$2,232,145
12.000	3.000	3.000	6.091	1.000	69.591	\$1,647,219
12.000	3.000	3.000	6.091	1.000	72.802	\$259,574
12.000	3.000	3.000	6.091	1.000	70.591	\$503,982
12.000	3.000	3.000	6.091	1.000	70.591	\$9,694,892
12.000	3.000	3.000	6.091	1.000	69.841	\$6,147,156
12.000	3.000	3.000	6.091	1.000	69.091	\$157,247

TOTAL COMMUNITY COLLEGE: \$6,351,632

TOTAL SD: \$27,890,756

*6 Mill Mandatory County Levy + 12 Mill State School Foundation Fund

Breakdown of County Levy

GENERAL FUND	LIBRARY	FAIR	MUSEUM	RECREATION	TOTAL LEVY	TOTAL COUNTY
10.037	1.009	0.356	0.439	0.159	12.000	\$12,513,475

Additional Mills Levied Against Portions of Above Districts

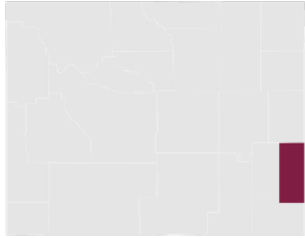
CITY OR TOWN	ASSESSED VALUATION	DISTRICT LOCATION	GENERAL LEVY	BONDS AND INTEREST	TOTAL LEVY	PROPERTY TAXES	TOTAL AGGREGATE LEVY*
Lander	\$99,750,682	U-1	8.000	---	8.000	\$798,005	77.591
Hudson	\$3,204,367	U-1	8.000	---	8.000	\$25,635	77.591
Dubois	\$18,277,048	U-2	5.000	---	5.000	\$91,385	76.091
Pavilion	\$1,001,557	U-6	8.000	---	8.000	\$8,012	77.591
Shoshoni	\$4,100,483	U-24	8.000	---	8.000	\$32,804	78.591
Riverton	\$103,462,986	U-25	5.000	---	5.000	\$517,315	74.841

TOTAL MUNICIPAL TAXES: \$1,473,157

*Total of city or town levy and school district, county and countywide special district levies. Additional Special District levies are listed on next page

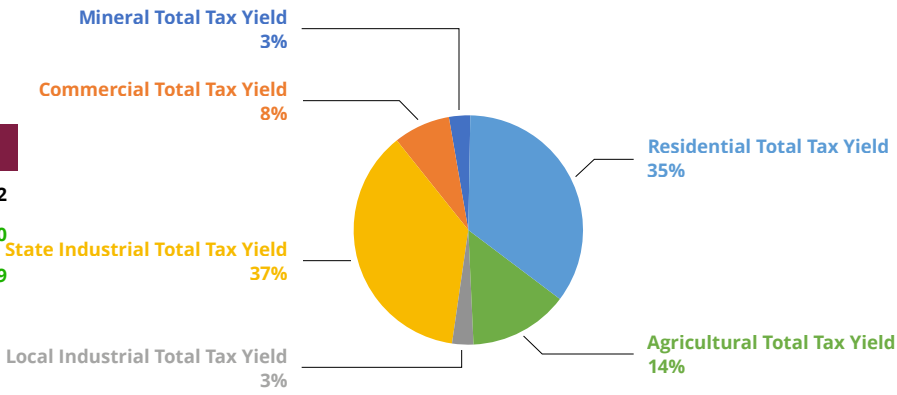
FREMONT COUNTY

SPECIAL DISTRICTS	ASSESSED VALUATION	DISTRICT LOCATION	GENERAL LEVY	BONDS AND INTEREST	TOTAL LEVY	PROPERTY TAXES
FIRE						
Jeffrey	\$15,229,884	U-1	3.000	---	3.000	\$45,690
Dubois	\$67,206,933	U-2	3.000	---	3.000	\$201,621
Fremont County	\$688,902,085	All	3.000	---	3.000	\$2,066,706
Riverton	\$163,393,562	U-25,38	3.000	---	3.000	\$490,181
CEMETERY						
Dubois	\$67,206,933	U-2	2.246	---	2.246	\$150,947
Shoshoni/Lysite	\$347,404,590	U-24	1.148	---	1.148	\$398,820
Mountain View	\$315,072,374	U-6,24,25,38	3.000	---	3.000	\$945,217
CONSERVATION						
Popo Agie	\$300,592,906	U-1, 21	1.000	---	1.000	\$300,593
Dubois/Crowheart	\$85,119,411	U-2	1.000	---	1.000	\$85,119
Lower Wind River	\$657,077,236	All	1.000	---	1.000	\$657,077
WEED AND PEST						
Jeffrey City	\$408,036	U-1	8.000	---	8.000	\$3,264
Weed and Pest	\$1,042,789,553	All	1.000	---	1.000	\$1,042,790
Weed and Pest Special Management	\$1,042,789,553	All	0.980	---	0.980	\$1,021,934
SOLID WASTE						
Solid Waste	\$1,042,789,553	All	3.000	---	3.000	\$3,128,369
SENIOR CITIZEN						
Shoshoni Senior Citizen	\$347,404,590	U-24	0.573	---	0.573	\$199,063
TOTAL SPECIAL DISTRICTS: \$10,737,390						



GOSHEN COUNTY

2022		2023	
POPULATION	12,562	POPULATION	12,562
ASSESSED VALUATION	\$260,669,795	ASSESSED VALUATION	\$297,634,650
PROPERTY TAX LEVY	\$18,710,927	PROPERTY TAX LEVY	\$21,382,729



Public School (K-12) Levies

SCHOOL DISTRICT	ASSESSED VALUATION	DISTRICT LEVY	BOCES/ VOCATIONAL	RECREATION	BONDS AND INTEREST	STATE AND COUNTY*
U-1	\$291,894,820	25.000	0.500	1.000	---	18.000
U-1 Platte	\$1,883,150	25.000	1.000	1.000	---	18.000
U-2 Platte	\$344,552	25.000	0.500	1.000	---	18.000
U-1 Niobrara	\$3,512,128	25.000	---	1.000	---	18.000

TOTAL STATE AND COUNTY: \$7,143.232

Additional Districtwide Mill Levies

COUNTY LEVY	WEED AND PEST	COMM. COLLEGE	TOTAL	TOTAL/SD**
12.000	1.000	7.800	65.300	\$7,735,213
12.000	1.000	7.800	65.800	\$50,846
12.000	1.000	7.800	65.300	\$9,131
12.000	1.000	7.800	64.800	\$91,315

TOTAL COMMUNITY COLLEGE: \$2,321,551

TOTAL SD: \$7,886,505

*6 Mill Mandatory County Levy + 12 Mill State School Foundation Fund; **This excludes 18 Mill County and State Levy

Breakdown of County Levy

THE 12 MILL COUNTY LEVY IS ALLOCATED ONLY TO THE GOSHEN COUNTY GENERAL FUND	TOTAL COUNTY
	\$3,571,616

Additional Mills Levied Against Portions of Above Districts

CITY OR TOWN	ASSESSED VALUATION	DISTRICT LOCATION	GENERAL LEVY	BONDS AND INTEREST	TOTAL LEVY	PROPERTY TAXES	TOTAL AGGREGATE LEVY*
Fort Laramie	\$1,673,263	U-1	8.000	---	8.000	\$13,386	73.300
LaGrange	\$1,714,416	U-1	8.000	---	8.000	\$13,715	73.300
Lingle	\$3,961,173	U-1	8.000	---	8.000	\$31,689	73.300
Torrington	\$50,081,171	U-1	8.000	---	8.000	\$400,649	73.300
Yoder	\$795,738	U-1	8.000	---	8.000	\$6,366	73.300

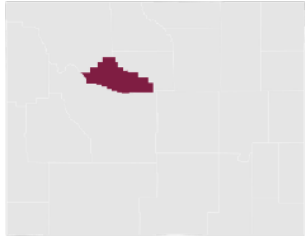
TOTAL MUNICIPAL TAXES: \$465,806

*Total of city or town levy and school district, county and countywide special district levies. Additional Special district levies, which may also apply are listed on next page

GOSHEN COUNTY

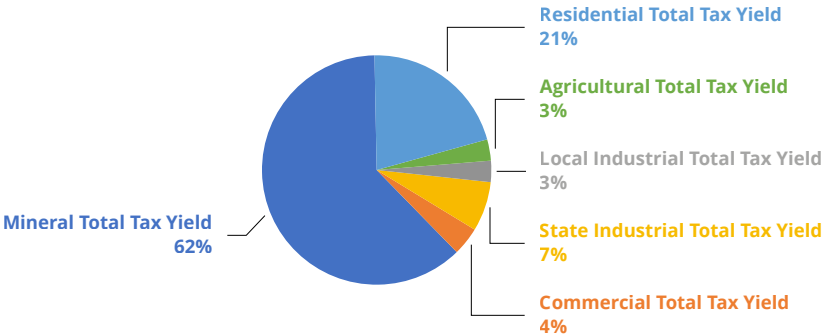
SPECIAL DISTRICTS	ASSESSED VALUATION	DISTRICT LOCATION	GENERAL LEVY	BONDS AND INTEREST	TOTAL LEVY	PROPERTY TAXES
CEMETERY						
Chugwater	\$1,814,209	U-1	2.000	---	2.000	\$3,628
Ft Laramie	\$32,602,846	U-1	2.000	---	2.000	\$65,206
LaGrange	\$11,484,114	U-1	2.000	---	2.000	\$22,968
CONSERVATION						
Lingle/ Ft Laramie	\$68,430,579	U-1	1.000	---	1.000	\$68,431
North Platte	\$164,320,715	U-1	1.000	---	1.000	\$164,321
South Goshen	\$64,883,356	U-1	1.000	---	1.000	\$64,883
FIRE						
Torrington	\$60,683,248	U-1	3.000	---	3.000	\$182,050
Prairie Center	\$28,516,309	U-1	3.000	---	3.000	\$85,549
Chugwater	\$1,814,209	U-1	3.000	---	3.000	\$5,443
Yoder	\$20,836,419	U-1	3.000	---	3.000	\$62,509
Veteran Rural	\$15,121,248	U-1	3.000	---	3.000	\$45,364
Hawk Springs	\$11,360,476	U-1	3.000	---	3.000	\$34,081
Huntley	\$13,854,047	U-1	3.000	---	3.000	\$41,562
LaGrange	\$27,512,588	U-1	3.000	---	3.000	\$82,538
Lingle	\$21,368,301	U-1	3.000	---	3.000	\$64,105
Jay Em	\$12,871,895	U-2	3.000	---	3.000	\$38,616
Fort Laramie	\$25,470,149	U-1	3.000	---	3.000	\$76,410
WATER AND SEWER						
South Torrington	\$3,092,748	U-1	8.000	---	8.000	\$24,742
West Highway	\$5,596,774	U-1	8.000	---	8.000	\$44,774
Hawk Springs	\$321,268	U-2	8.000	---	8.000	\$2,570
IMPROVEMENT						
PV Estates	\$600,959	All	8.000	---	8.000	\$4,808
Weed and Pest, General	\$297,634,650	All	1.000	---	1.000	\$297,635
Weed and Pest, Leafy Spurge	\$297,634,650	All	1.000	---	1.000	\$297,635

TOTAL SPECIAL DISTRICTS: \$1,779,827



HOT SPRINGS COUNTY

2022		2023	
POPULATION	4,588	POPULATION	4,588
ASSESSED VALUATION	\$166,647,552	ASSESSED VALUATION	\$217,413,054
PROPERTY TAX LEVY	\$11,546,200	PROPERTY TAX LEVY	\$14,964,237



Public School (K-12) Levies

SCHOOL DISTRICT	ASSESSED VALUATION	DISTRICT LEVY	BOCES/ VOCATIONAL	RECREATION	BONDS AND INTEREST	STATE AND COUNTY*
U-1	\$217,413,054	25.000	1.250	1.000	---	18.000
TOTAL STATE AND COUNTY:						\$5,217,914

*6 Mill Mandatory County Levy + 12 Mill State School Foundation Fund

Additional Districtwide Mill Levies

COUNTY LEVY	FIRE	HOSPITAL	CEMETERY	WEED AND PEST	TOTAL	TOTAL SD
12.000	3.000	3.000	2.578	1.000	66.828	\$5,924,506

Breakdown of County Levy

LIBRARY	FAIR	MUSEUM	AIRPORT	CIVIL DEFENSE	ROAD + BRIDGE	PUBLIC HEALTH	AG AND HOME EC	GENERAL FUND	TOTAL	TOTAL COUNTY
1.031	0.738	0.414	0.580	0.189	3.016	0.907	0.461	4.664	12.000	\$2,608,957

Additional Mills Levied Against Portions of Above Districts

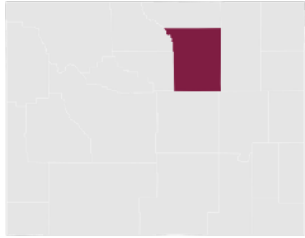
CITY OR TOWN	ASSESSED VALUATION	DISTRICT LOCATION	GENERAL LEVY	BONDS AND INTEREST	TOTAL LEVY	PROPERTY TAXES	TOTAL AGGREGATE LEVY*
Thermopolis	\$27,749,023	U-1	8.000	---	8.000	\$221,992	74.828
East Thermopolis	\$1,542,838	U-1	8.000	---	8.000	\$12,343	74.828
Kirby	\$1,270,554	U-1	8.000	---	8.000	\$10,164	74.828

TOTAL MUNICIPAL TAXES: \$244,499

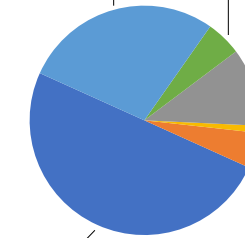
*Total of city or town levy and school district, county and countywide Special District levies. Additional Special District levies, which may also apply are listed below:

SPECIAL DISTRICTS	ASSESSED VALUATION	DISTRICT LOCATION	GENERAL LEVY	BONDS AND INTEREST	TOTAL LEVY	PROPERTY TAXES
WATER AND SEWER						
South Thermopolis	\$8,842,135	U-1	8.000	---	8.000	\$70,737
Lucerne	\$7,575,667	U-1	4.000	---	4.000	\$30,303
Owl Creek	\$3,552,492	U-1	---	---	---	---
COUNTYWIDE						
Fire	\$186,850,639	U-1	3.000	---	3.000	\$560,552
Hospital	\$217,413,054	U-1	3.000	---	3.000	\$652,239
Cemetery	\$217,413,054	U-1	2.411	---	2.411	\$524,183
Weed and Pest	\$217,413,054	U-1	1.000	---	1.000	\$217,413
Weed and Pest, Additional Management	\$217,413,054	U-1	1.000	---	1.000	\$217,413

TOTAL SPECIAL DISTRICTS: \$2,272,840



JOHNSON COUNTY

2022**POPULATION****8,730****ASSESSED VALUATION****\$361,675,470****PROPERTY TAX LEVY****\$25,399,090****2023****POPULATION****8,730****ASSESSED VALUATION****\$510,856,709****PROPERTY TAX LEVY****\$35,598,099****Residential Total Tax Yield**
28%**Agricultural Total Tax Yield**
5%**Local Industrial Total Tax Yield**
11%**State Industrial Total Tax Yield**
1%**Commercial Total Tax Yield**
5%**Mineral Total Tax Yield**
50%

Public School (K-12) Levies

Additional Districtwide Mill Levies

SCHOOL DISTRICT	ASSESSED VALUATION	DISTRICT LEVY	BOCES/ VOCATIONAL	RECREATION	BONDS AND INTEREST	STATE AND COUNTY*	COUNTY LEVY	WEED AND PEST	CEMETERY	HOSPITAL	SOLID WASTE	SENIOR CITIZEN	TOTAL	TOTAL SD:
U-1	\$510,856,709	25.000	0.500	1.000	---	18.000	12.000	1.000	1.000	3.000	1.000	1.000	63.500	\$13,537,703

TOTAL STATE AND COUNTY: \$12,260,560**6 Mill Mandatory County Levy + 12 Mill State School Foundation Fund*

Breakdown of County Levy

LIBRARY	FAIR	MUSEUM	GENERAL FUND	TOTAL	TOTAL COUNTY
0.822	0.704	0.459	10.015	12.000	\$6,130,280

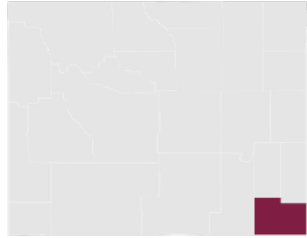
Additional Mills Levied Against Portions of Above Districts

CITY OR TOWN	ASSESSED VALUATION	DISTRICT LOCATION	GENERAL LEVY	BONDS AND INTEREST	TOTAL LEVY	PROPERTY TAXES	TOTAL AGGREGATE LEVY*
Buffalo	\$69,637,902	U-1	8.000	---	8.000	\$557,103	71.500
Kaycee	\$2,633,404	U-1	8.000	---	8.000	\$21,057	71.500

TOTAL MUNICIPAL TAXES: \$578,170**Total of city or town levy and school district, county and countywide Special District levies. Additional Special District levies, which may also apply are listed below:*

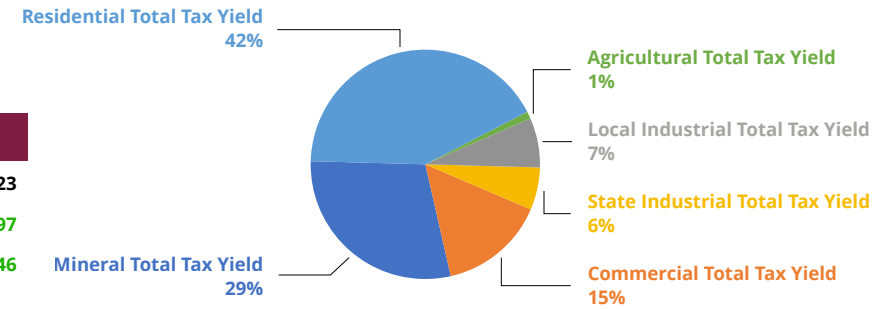
SPECIAL DISTRICTS	ASSESSED VALUATION	DISTRICT LOCATION	GENERAL LEVY	BONDS AND INTEREST	TOTAL LEVY	PROPERTY TAXES
FIRE						
Johnson County	\$239,718,933	U-1	1.500	---	1.500	\$359,578
Powder River	\$141,360,391	U-1	2.161	---	2.161	\$305,480
CONSERVATION						
Powder River	\$143,946,165	U-1	1.000	---	1.000	\$143,946
Clear Creek	\$307,918,705	U-1	1.000	---	1.000	\$307,919
COUNTYWIDE						
Weed and Pest	\$510,856,709	U-1	1.000	---	1.000	\$510,857
Weed and Pest, Leafy Spurge	\$510,856,709	U-1	0.885	---	0.885	\$452,108
Cemetery	\$510,856,709	U-1	1.000	---	1.000	\$510,857
Hospital	\$510,856,709	U-1	3.000	---	3.000	\$1,532,570
Rural Health	\$510,856,709	U-1	2.000	---	2.000	\$1,021,713
Solid Waste	\$510,856,709	U-1	0.980	---	0.980	\$500,640
Senior Citizen	\$510,856,709	U-1	1.000	---	1.000	\$510,857

TOTAL SPECIAL DISTRICTS: \$6,156,525



LARAMIE COUNTY

2022	2023
POPULATION	100,723
ASSESSED VALUATION	\$2,480,513,587
PROPERTY TAX LEVY	\$174,507,244
POPULATION	100,723
ASSESSED VALUATION	\$2,872,583,597
PROPERTY TAX LEVY	\$197,847,646



Public School (K-12) Levies

SCHOOL DISTRICT	ASSESSED VALUATION	DISTRICT LEVY	BOCES/ VOCATIONAL	RECREATION	BONDS AND INTEREST	STATE AND COUNTY*
U-1	\$2,208,183,147	25.000	---	1.000	---	18.000
U-2	\$664,400,450	25.000	---	1.000	---	18.000

TOTAL STATE AND COUNTY:

\$68,942,006

Additional Districtwide Mill Levies

COUNTY LEVY	COMM. COLLEGE	WEED AND PEST	CONSERVATION	TOTAL	TOTAL/SD:
12.000	5.710	0.500	0.500	62.710	\$57,412,762
12.000	5.710	0.500	0.500	62.710	\$17,274,411

TOTAL COMMUNITY COLLEGE: \$16,402,452

TOTAL SD: \$74,687,173

*6 Mill Mandatory County Levy + 12 Mill State School Foundation Fund

Breakdown of County Levy

GENERAL FUND	LIBRARY	TOTAL	TOTAL COUNTY
10.000	2.000	12.000	\$34,471,003

Additional Mills Levied Against Portions of Above Districts

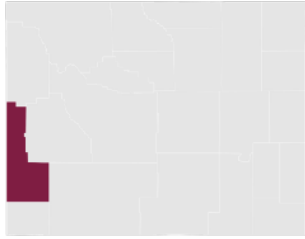
CITY OR TOWN	ASSESSED VALUATION	DISTRICT LOCATION	GENERAL LEVY	BONDS AND INTEREST	TOTAL LEVY	PROPERTY TAXES	TOTAL AGGREGATE LEVY*
Cheyenne	\$1,056,730,288	U-1	8.000	---	8.000	\$8,453,842	70.710
Pine Bluffs	\$16,352,550	U-2	5.000	---	5.000	\$81,763	67.710
Burns	\$4,285,236	U-2	5.000	---	5.000	\$21,426	67.710
Albin	\$995,256	U-2	5.000	---	5.000	\$4,976	67.710

TOTAL MUNICIPAL TAXES: \$8,562,008

*Total of city or town levy and school district, county and countywide Special District levies. Additional Special District levies, which may also apply are listed on the next page

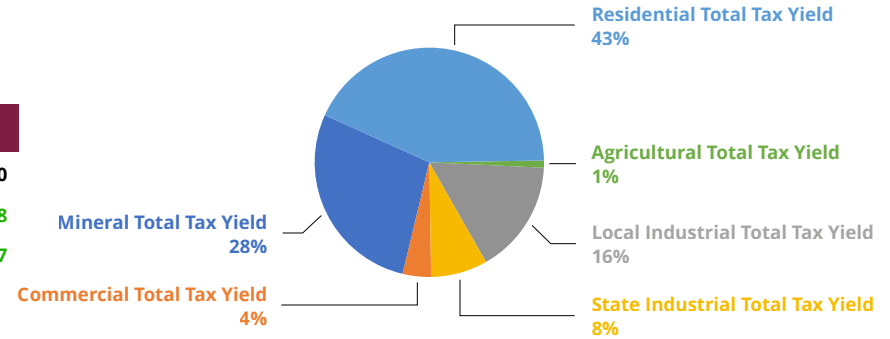
LARAMIE COUNTY

SPECIAL DISTRICTS	ASSESSED VALUATION	DISTRICT LOCATION	GENERAL LEVY	BONDS AND INTEREST	TOTAL LEVY	PROPERTY TAXES
FIRE						
#1	\$480,083,355	U-1	3.000	---	3.000	\$1,440,250
#1 Bond	\$480,083,355	U-1	1.340	---	1.340	\$643,312
Laramie County Fire Authority	\$606,149,930	U-1	3.000	---	3.000	\$1,818,450
#3	\$223,606,767	U-2	3.000	---	3.000	\$670,820
#4	\$157,124,747	U-2	3.000	---	3.000	\$471,374
#5	\$43,134,472	U-2	3.000	---	3.000	\$129,403
#6	\$240,534,464	U-2	3.000	---	3.000	\$721,603
#9	\$3,742,553	U-1	3.000	---	3.000	\$11,228
#19	\$61,477,021	U-1	3.000	---	3.000	\$184,431
SOLID WASTE						
Solid Waste	\$664,400,450	U-2	8.000	---	3.000	\$1,993,201
WATER AND SEWER						
Carpenter	\$634,278	U-2	8.000	---	8.000	\$5,074
South Cheyenne	\$74,140,832	U-1	8.000	---	8.000	\$593,127
WEED AND PEST						
Weed and Pest, Special Management	\$2,872,583,597	All	---	---	---	---
DOWNTOWN DEVELOPMENT AUTHORITY						
Downtown Cheyenne	\$23,182,458	U-1	20.000	---	20.000	\$463,649
CONSERVATION						
Conservation	\$606,149,930	All	0.500	---	0.500	\$1,436,292
Deike Estates Improvement	\$730,080	---	---	---	---	---
TOTAL SPECIAL DISTRICTS: \$12,018,507						



LINCOLN COUNTY

2022		2023	
POPULATION	20,660	POPULATION	20,660
ASSESSED VALUATION	\$927,933,676	ASSESSED VALUATION	\$1,119,401,668
PROPERTY TAX LEVY	\$59,883,122	PROPERTY TAX LEVY	\$71,635,647



Public School (K-12) Levies

SCHOOL DISTRICT	ASSESSED VALUATION	DISTRICT LEVY	BOCES/ VOCATIONAL	RECREATION	BONDS AND INTEREST	STATE AND COUNTY*
U-1	\$471,058,643	25.000	0.600	1.000	---	18.000
U-2	\$560,957,785	25.000	---	---	---	18.000
U-9	\$87,385,240	25.000	0.500	1.000	---	18.000

TOTAL STATE AND COUNTY: \$26,865,640

Additional Districtwide Mill Levies

COUNTY LEVY	WEED AND PEST	TOTAL	TOTAL/SD**:
12.000	0.934	57.534	\$12,530,160
12.000	0.934	55.934	\$14,023,945
12.000	0.934	57.434	\$2,315,709

TOTAL SD: \$28,869,814

*6 Mill Mandatory County Levy + 12 Mill State School Foundation Fund **This excludes 18 Mill County and State Levy

Breakdown of County Levy

GENERAL FUND	LIBRARY	FAIR	TOTAL	TOTAL COUNTY
10.371	1.176	0.453	12.000	\$13,432,820

Additional Mills Levied Against Portions of Above Districts

CITY OR TOWN	ASSESSED VALUATION	DISTRICT LOCATION	GENERAL LEVY	BONDS AND INTEREST	TOTAL LEVY	PROPERTY TAXES	TOTAL AGGREGATE LEVY*
LaBarge	\$4,266,175	U-9	8.000	---	8.000	\$34,129	65.434
Opal	\$523,739	U-1	7.238	---	7.238	\$3,791	63.172
Diamondville	\$4,628,584	U-1	7.238	---	7.238	\$33,502	63.172
Kemmerer	\$24,861,485	U-1,2	7.238	---	7.238	\$179,947	63.172
Cokeville	\$4,982,954	U-2	5.000	---	5.000	\$24,915	60.934
Afton	\$45,476,310	U-2	8.000	---	8.000	\$363,810	63.934
Thayne	\$8,681,968	U-2	8.000	---	8.000	\$69,456	63.934
Star Valley Ranch	\$68,983,835	U-2	8.000	---	8.000	\$551,871	63.934
Alpine	\$42,034,130	U-2	5.000	---	5.000	\$210,171	60.934

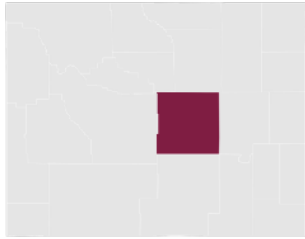
TOTAL MUNICIPAL TAXES : \$1,471,592

*Total of city or town levy and school district, county and countywide special district levies. Additional Special district levies, which may also apply are listed on the following page

LINCOLN COUNTY

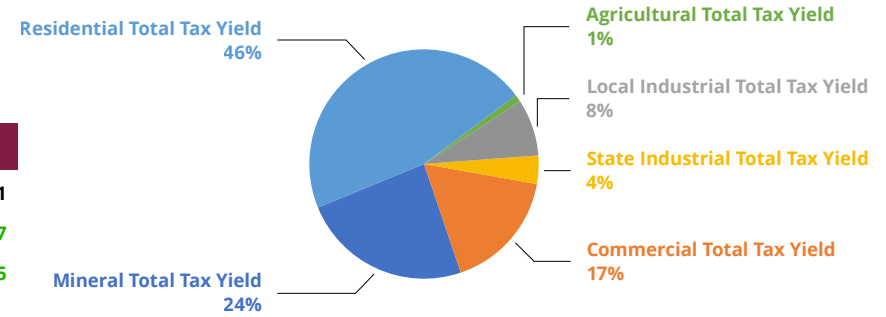
SPECIAL DISTRICTS	ASSESSED VALUATION	DISTRICT LOCATION	GENERAL LEVY	BONDS AND INTEREST	TOTAL LEVY	PROPERTY TAXES
FIRE						
Alpine	\$166,914,132	U-2	3.000	---	3.000	\$500,742
Bear River	\$21,128,357	U-2	3.000	---	3.000	\$63,385
So Lincoln	\$519,207,084	U-1,2,9	0.762	---	0.762	\$395,636
Mid-Valley	\$114,021,882	U-2	3.000	---	3.000	\$342,066
Upper Valley	\$84,874,540	U-2	1.530	---	1.530	\$129,858
CEMETERY						
Auburn	\$14,820,185	U-2	3.000	---	3.000	\$44,461
Bedford	\$51,319,817	U-2	0.403	---	0.403	\$20,682
Cokeville	\$41,018,912	U-2	2.000	---	2.000	\$82,038
Etna	\$192,838,358	U-2	0.363	---	0.363	\$70,000
Fairview	\$21,367,548	U-2	0.655	---	0.655	\$13,996
Freedom	\$20,976,048	U-2	---	---	---	-
Grover	\$11,129,436	U-2	3.000	---	3.000	\$33,388
Smoot	\$16,407,118	U-2	3.000	---	3.000	\$49,221
South Lincoln	\$586,627,241	U-1	1.354	---	1.354	\$794,293
Thayne	\$91,414,813	U-2	0.492	---	0.492	\$44,976
HOSPITAL						
Cokeville	\$41,018,912	U-2	3.000	---	3.000	\$123,057
North Lincoln	\$491,755,515	U-2,9	3.000	---	3.000	\$1,475,267
South Lincoln	\$586,627,241	U-1	4.000	---	4.000	\$2,346,509
WEED AND PEST						
Weed and Pest	\$1,119,401,668	All	0.934	---	0.934	\$1,045,521
SENIOR CITIZEN						
Senior Citizen	\$519,207,084	U-1, 2	0.264	---	0.264	\$137,071

TOTAL SPECIAL DISTRICTS: \$7,712,166



NATRONA COUNTY

2022		2023	
POPULATION	79,601	POPULATION	79,601
ASSESSED VALUATION	\$1,452,264,348	ASSESSED VALUATION	\$1,707,287,297
PROPERTY TAX LEVY	\$101,683,704	PROPERTY TAX LEVY	\$122,637,105



Public School (K-12) Levies

SCHOOL DISTRICT	ASSESSED VALUATION	DISTRICT LEVY	BOCES/ VOCATIONAL	RECREATION	BONDS AND INTEREST	STATE AND COUNTY*
U-1	\$1,707,287,297	25.000	0.500	1.000	---	18.000
TOTAL STATE AND COUNTY: \$40,974,896						

Additional Districtwide Mill Levies

COUNTY LEVY	WEED AND PEST	FIRE	COMM. COLLEGE	TOTAL	TOTAL SD**
12.000	1.000	3.000	7.390	67.890	\$45,243,113
TOTAL COMMUNITY COLLEGE: \$12,616,853					

*6 Mill Mandatory County Levy + 12 Mill State School Foundation Fund; **This excludes 18 Mill County and State Levy

Breakdown of County Levy

THE 12 MILL COUNTY LEVY IS ALLOCATED ONLY TO THE NATRONA COUNTY GENERAL FUND	TOTAL COUNTY
	\$20,487,448

Additional Mills Levied Against Portions of Above Districts

CITY OR TOWN	ASSESSED VALUATION	DISTRICT LOCATION	GENERAL LEVY	BONDS AND INTEREST	TOTAL LEVY	PROPERTY TAXES	TOTAL AGGREGATE LEVY*
Casper	\$725,303,673	U-1	8.000	---	8.000	\$5,802,429	75.890
Edgerton	\$572,480	U-1	8.000	---	8.000	\$4,580	75.890
Evansville	\$41,138,421	U-1	8.000	---	8.000	\$329,107	75.890
Midwest	\$633,622	U-1	8.000	---	8.000	\$5,069	75.890
Mills	\$57,978,181	U-1	8.000	---	8.000	\$463,825	75.890
Bar Nunn	\$29,060,021	U-1	8.000	---	8.000	\$232,480	75.890

TOTAL MUNICIPAL TAXES: \$6,837,491

*Total of city or town levy and school district, county and countywide Special District levies. Additional Special District levies, which may also apply are listed below:

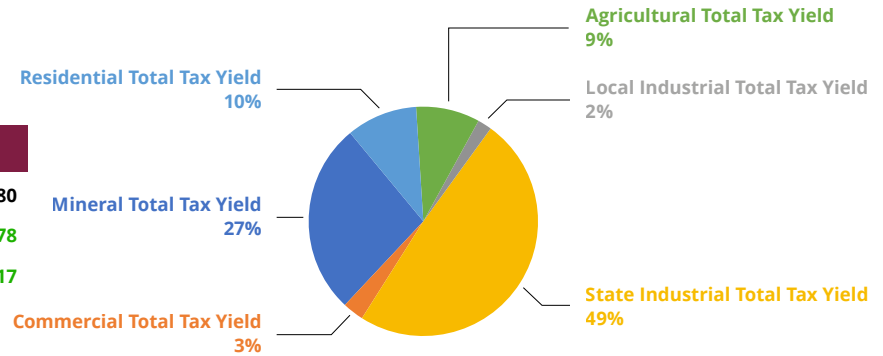
SPECIAL DISTRICTS	ASSESSED VALUATION	DISTRICT LOCATION	GENERAL LEVY	BONDS AND INTEREST	TOTAL LEVY	PROPERTY TAXES
FIRE						
Casper Mountain	\$22,585,027	U-1	3.000	---	3.000	\$67,755
Natrona County	\$808,683,275	U-1	3.000	---	3.000	\$2,426,050
WATER AND SEWER						
Pioneer	\$10,984,969	U-1	8.000	---	8.000	\$87,880
Wardwell	\$50,304,489	U-1	8.000	---	8.000	\$402,436
DOWNTOWN DEVELOPMENT AUTHORITY						
Downtown Development Authority	\$126,851,336	U-1	16.000	---	16.000	\$2,029,621
WEED AND PEST						
Weed and Pest	\$1,707,287,297	U-1	1.000	---	1.000	\$1,707,287

TOTAL SPECIAL DISTRICTS: \$6,721,029



NIOBRARA COUNTY

2022		2023	
POPULATION	2,380	POPULATION	2,380
ASSESSED VALUATION	\$150,738,861	ASSESSED VALUATION	\$164,615,078
PROPERTY TAX LEVY	\$10,454,059	PROPERTY TAX LEVY	\$11,420,317



Public School (K-12) Levies

SCHOOL DISTRICT	ASSESSED VALUATION	DISTRICT LEVY	BOCES/ VOCATIONAL	RECREATION	BONDS AND INTEREST	STATE AND COUNTY*
U-1	\$164,615,078	25.000	---	1.000	---	18.000

TOTAL STATE AND COUNTY: \$3,950,762

Additional Districtwide Mill Levies

COUNTY LEVY	CONSER- VATION	HOSPITAL	RURAL FIRE	SENIOR CITIZEN	SPECIAL MANAGE.	WEED AND PEST	TOTAL	TOTAL SD**
12.000	1.000	6.000	3.000	1.000	1.000	1.000	69.000	\$4,279,992

*6 Mill Mandatory County Levy + 12 Mill State School Foundation Fund; **This excludes 18 Mill County and State Levy

Breakdown of County Levy

THE 12 MILL COUNTY LEVY IS ALLOCATED ONLY TO THE NIOBRARA COUNTY GENERAL FUND	TOTAL COUNTY
	\$1,975,381

Additional Mills Levied Against Portions of Above Districts

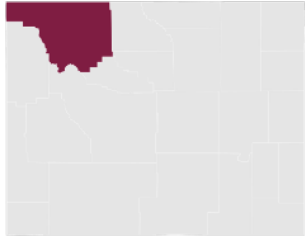
CITY OR TOWN	ASSESSED VALUATION	DISTRICT LOCATION	GENERAL LEVY	BONDS AND INTEREST	TOTAL LEVY	PROPERTY TAXES	TOTAL AGGREGATE LEVY*
Lusk	\$11,709,112	U-1	8.000	---	8.000	\$93,673	77.000
Manville	\$666,476	U-1	8.000	---	8.000	\$5,332	77.000
Van Tassell	\$154,884	U-1	---	---	---	---	---

TOTAL MUNICIPAL TAXES: \$99,005

*Total of city or town levy and school district, county and countywide Special District levies. Additional Special District levies, which may also apply are listed below:

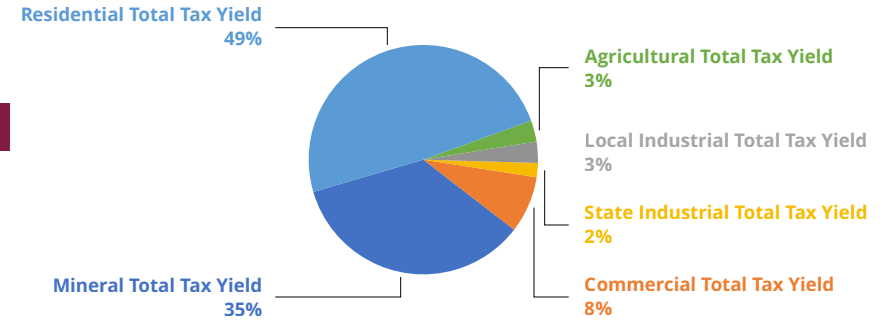
SPECIAL DISTRICTS	ASSESSED VALUATION	DISTRICT LOCATION	GENERAL LEVY	BONDS AND INTEREST	TOTAL LEVY	PROPERTY TAXES
Hospital	\$164,615,078	U-1	6.000	---	6.000	\$987,690
Soil Conservation	\$164,615,078	U-1	1.000	---	1.000	\$164,615
Rural Fire	\$152,239,490	U-1	3.000	---	3.000	\$456,718
Weed and Pest	\$164,615,078	U-1	1.000	---	1.000	\$164,615
Special Management	\$164,615,078	U-1	1.000	---	1.000	\$164,615
Senior Citizen	\$164,615,078	U-1	1.000	---	1.000	\$164,615

TOTAL SPECIAL DISTRICTS: \$2,102,869



PARK COUNTY

2022		2023	
POPULATION	30,518	POPULATION	30,518
ASSESSED VALUATION	\$874,635,153	ASSESSED VALUATION	\$1,076,088,231
PROPERTY TAX LEVY	\$62,501,532	PROPERTY TAX LEVY	\$76,392,895



Public School (K-12) Levies

SCHOOL DISTRICT	ASSESSED VALUATION	DISTRICT LEVY	BOCES/ VOCATIONAL	RECREATION	BONDS AND INTEREST	STATE AND COUNTY*
U-1	\$310,908,980	25.000	0.500	1.000	---	18.000
U-6	\$588,019,387	25.000	---	1.000	---	18.000
U-16	\$155,777,146	25.000	0.533	1.000	---	18.000
Big Horn U-31	\$8,654,336	25.000	---	1.000	---	18.000
Big Horn U-32	\$8,358,439	25.000	1.000	1.000	---	18.000
Big Horn U-34	\$3,791,330	25.000	0.500	1.000	---	18.000

TOTAL STATE AND COUNTY: \$25,812,230

Additional Districtwide Mill Levies

COUNTY LEVY	WEED AND PEST	COMM. COLLEGE	TOTAL	TOTAL/SD
12.000	1.000	5.000	62.500	\$8,239,088
12.000	1.000	5.000	62.000	\$15,288,504
12.000	1.000	5.000	62.533	\$4,133,236
12.000	1.000	5.000	62.000	\$225,012
12.000	1.000	5.000	63.000	\$225,677
12.000	1.000	5.000	62.500	\$100,470

TOTAL COMMUNITY COLLEGE: \$5,377,548

TOTAL SD: \$28,211,987

*6 Mill Mandatory County Levy + 12 Mill State School Foundation Fund

Breakdown of County Levy

THE 12 MILL COUNTY LEVY IS ALLOCATED ONLY TO THE PARK COUNTY GENERAL FUND

TOTAL COUNTY

\$12,906,115

Additional Mills Levied Against Portions of Above Districts

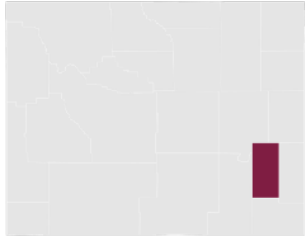
CITY OR TOWN	ASSESSED VALUATION	DISTRICT LOCATION	GENERAL LEVY	BONDS AND INTEREST	TOTAL LEVY	PROPERTY TAXES	TOTAL AGGREGATE LEVY*
Cody	\$216,363,508	U-6	5.000	---	5.000	\$1,081,818	67.000
Powell	\$75,272,439	U-1	5.000	---	5.000	\$376,362	67.500
Meeteetse	\$3,214,781	U-16	5.000	---	5.000	\$16,074	67.533
Frannie	\$176,069	U-31	8.000	---	8.000	\$1,409	70.500

TOTAL MUNICIPAL TAXES: \$1,475,662

*Total of city or town levy and school district, county and countywide special district levies. Additional Special district levies, which may also apply are listed on the following page

PARK COUNTY

SPECIAL DISTRICTS	ASSESSED VALUATION	DISTRICT LOCATION	GENERAL LEVY	BONDS AND INTEREST	TOTAL LEVY	PROPERTY TAXES
FIRE						
Park Co 1	\$596,521,411	U-1,31,32,34	3.000	---	3.000	\$1,789,564
Park Co 2	\$275,329,265	U-6	3.000	---	3.000	\$825,988
Meeteetse	\$159,888,582	U-16	3.000	---	3.000	\$479,666
Park Co 4	\$22,966,255	U-1	3.000	---	3.000	\$68,899
Big Horn Co 5	\$20,628,036	U-31	1.670	---	1.670	\$34,449
HOSPITAL						
West Park	\$745,739,282	U-1,6,16	3.000	---	3.000	\$2,237,218
Powell	\$293,914,202	U-1,31,32,34	3.000	---	3.000	\$881,743
CEMETERY						
Riverside	\$538,138,216	U-1,6	2.110	---	2.110	\$807,207
Crown Hill	\$273,110,097	U-1	1.264	---	1.264	\$344,392
Meeteetse	\$159,905,696	U-1,6,16	1.000	---	1.000	\$159,906
Bennet Butte	\$22,966,255	U-1	1.873	---	1.873	\$30,086
Deaver Frannie	\$20,804,105	U-31,32,34	1.745	---	1.745	\$16,227
WEED AND PEST						
Weed and Pest	\$1,075,509,618	All	1.000	---	1.000	\$1,075,510
CONSERVATION						
Conservation	\$155,777,146	All	1.000	---	1.000	\$155,777
MUSEUM						
Museum	\$155,777,146	All	1.000	---	1.000	\$155,777
TOTAL SPECIAL DISTRICTS:						\$9,062,408



PLATTE COUNTY

2022

POPULATION

8,645

ASSESSED VALUATION

\$231,639,123

PROPERTY TAX LEVY

\$16,658,713

2023

POPULATION

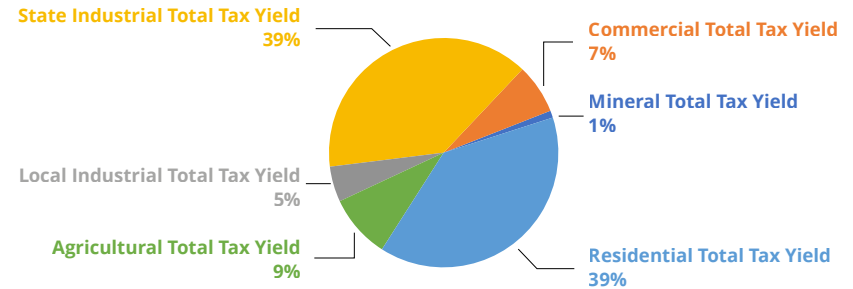
8,645

ASSESSED VALUATION

\$249,258,394

PROPERTY TAX LEVY

\$17,189,618



Public School (K-12) Levies

SCHOOL DISTRICT	ASSESSED VALUATION	DISTRICT LEVY	BOCES/ VOCATIONAL	RECREATION	BONDS AND INTEREST	STATE AND COUNTY*
U-1	\$193,630,083	25.000	1.000	1.000	---	18.000
U-2	\$54,684,404	25.000	0.500	1.000	---	18.000
U-1 Platte/Goshen	\$943,907	25.000	1.000	1.000	---	18.000

TOTAL STATE AND COUNTY: \$5,982,202

Additional Districtwide Mill Levies

COUNTY LEVY	WEED AND PEST	SENIOR CITIZEN	HOSPITAL	CONSERVATION	TOTAL	TOTAL/SD**
12.000	1.000	2.000	3.000	1.000	64.000	\$5,228,012
12.000	1.000	2.000	3.000	1.000	63.500	\$1,449,136
12.000	1.000	2.000	3.000	1.000	64.000	\$25,486

TOTAL SD: \$6,702,634

*6 Mill Mandatory County Levy + 12 Mill State School Foundation; **This excludes 18 Mill County and State Levy

Breakdown of County Levy

GENERAL FUND	LIBRARY	FAIR	TOTAL	TOTAL COUNTY
10.430	1.570	---	12.000	\$2,991,101

Additional Mills Levied Against Portions of Above Districts

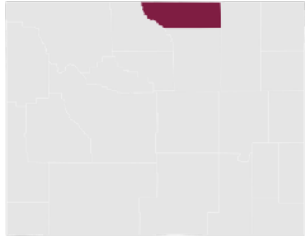
CITY OR TOWN	ASSESSED VALUATION	DISTRICT LOCATION	GENERAL LEVY	BONDS AND INTEREST	TOTAL LEVY	PROPERTY TAXES	TOTAL AGGREGATE LEVY*
Chugwater	\$2,118,569	U-1	5.000	---	5.000	\$10,593	69.000
Glendo	\$4,051,169	U-1	8.000	---	8.000	\$32,409	72.000
Wheatland	\$41,215,923	U-1	8.000	---	8.000	\$329,727	72.000
Guernsey	\$11,249,741	U-2	8.000	---	8.000	\$89,998	71.500
Hartville	\$724,413	U-2	8.000	---	8.000	\$5,795	71.500

TOTAL MUNICIPAL TAXES: \$468,523

*Total of city or town levy and school district, county and countywide Special District levies. Additional Special District levies, which may also apply are listed below:

SPECIAL DISTRICTS	ASSESSED VALUATION	DISTRICT LOCATION	GENERAL LEVY	BONDS AND INTEREST	TOTAL LEVY	PROPERTY TAXES
Chugwater Cemetery	\$8,798,142	U-1	2.000	---	2.000	\$17,596
Chugwater Fire	\$16,553,281	U-1	3.000	---	3.000	\$49,660
Guernsey Rural Fire	\$42,710,250	U-2	2.500	---	2.500	\$106,776
1F	\$81,455,615	U-1	3.000	---	3.000	\$244,367
2F	\$35,295,664	U-1	2.500	---	2.500	\$88,239
Antelope Gap	\$16,002,338	U-1	2.500	---	2.500	\$40,006
Weed and Pest	\$249,258,394	All	1.000	---	1.000	\$249,258
Weed and Pest Special	\$249,258,394	All	1.000	---	1.000	\$249,258
Senior Citizen	\$249,258,394	All	2.000	---	2.000	\$498,517
Hospital	\$249,258,394	All	3.000	---	3.000	\$747,775
Conservation	\$249,258,394	All	6.000	---	1.000	\$249,458

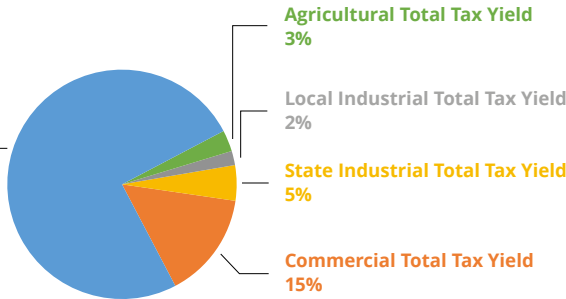
TOTAL SPECIAL DISTRICTS: \$2,540,711



SHERIDAN COUNTY

2022		2023	
POPULATION	32,096	POPULATION	32,096
ASSESSED VALUATION	\$610,671,939	ASSESSED VALUATION	\$717,037,377
PROPERTY TAX LEVY	\$42,257,608	PROPERTY TAX LEVY	\$49,608,505

Residential Total Tax Yield
75%



Public School (K-12) Levies

SCHOOL DISTRICT	ASSESSED VALUATION	DISTRICT LEVY	BOCES/ VOCATIONAL	RECREATION	BONDS AND INTEREST	STATE AND COUNTY*
U-1	\$173,621,038	25.000	1.000	1.000	---	18.000
U-2	\$517,393,168	25.000	---	1.000	---	18.000
U-3	\$26,023,171	25.000	---	1.000	---	18.000

TOTAL STATE AND COUNTY: \$17,208,898

Additional Districtwide Mill Levies

COUNTY LEVY	WEED AND PEST	COMM. COLLEGE	TOTAL	TOTAL/SD**
12.000	1.000	5.500	63.500	\$4,687,769
12.000	1.000	5.500	62.500	\$13,452,222
12.000	1.000	5.500	62.500	\$676,602

TOTAL COMMUNITY COLLEGE: \$3,943,706

TOTAL SD: \$18,816,593

*6 Mill Mandatory County Levy + 12 Mill State School Foundation; **This excludes 18 Mill County and State Levy

Breakdown of County Levy

THE 12 MILL COUNTY LEVY IS ALLOCATED ONLY TO THE SHERIDAN COUNTY GENERAL FUND	TOTAL COUNTY
	\$8,604,449

Additional Mills Levied Against Portions of Above Districts

CITY OR TOWN	ASSESSED VALUATION	DISTRICT LOCATION	GENERAL LEVY	BONDS AND INTEREST	TOTAL LEVY	PROPERTY TAXES	TOTAL AGGREGATE LEVY*
Sheridan	\$324,959,821	U-2	8.000	---	8.000	\$2,599,679	70.500
Dayton	\$13,758,981	U-1	8.000	---	8.000	\$110,072	71.500
Ranchester	\$14,625,380	U-1	8.000	---	8.000	\$117,003	71.500
Clearmont	\$1,079,637	U-3	8.000	---	8.000	\$8,637	70.500

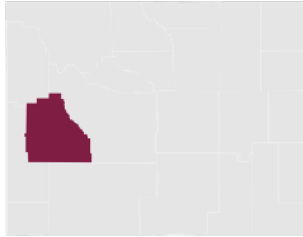
TOTAL MUNICIPAL TAXES: \$2,835,391

*Total of city or town levy and school district, county and countywide Special District levies. Additional Special District levies, which may also apply are listed below:

SPECIAL DISTRICTS	ASSESSED VALUATION	DISTRICT LOCATION	GENERAL LEVY	BONDS AND INTEREST	TOTAL LEVY	PROPERTY TAXES
FIRE						
Big Horn	\$108,692,007	U-1	3.000	---	3.000	\$326,076
Dayton	\$15,320,200	U-1	3.000	---	3.000	\$45,961
Story	\$37,799,860	U-1	3.000	---	3.000	\$113,400
Tongue River	\$21,728,843	U-1	3.000	---	3.000	\$65,187
Arvada/Clearmont	\$47,162,130	U-2,3	3.000	---	3.000	\$141,486
Sheridan Rural	\$125,169,515	U-1,2	3.000	---	3.000	\$375,509
Weed and Pest	\$717,037,377	All	1.000	---	1.000	\$717,037

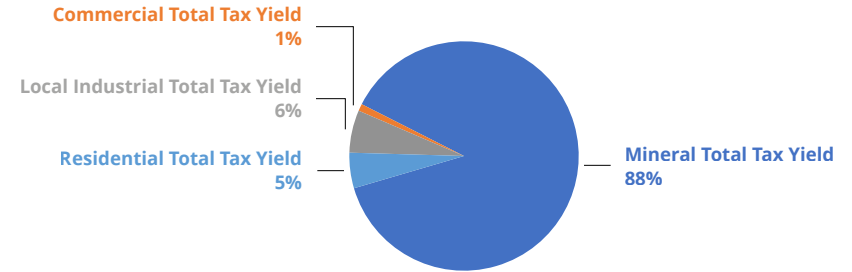
Weed and Pest, Leafy Spurge \$717,037,377 All 1.000 --- 1.000 \$717,037

TOTAL SPECIAL DISTRICTS: \$2,501,692



SUBLETTE COUNTY

2022		2023	
POPULATION	8,763	POPULATION	8,763
ASSESSED VALUATION	\$2,540,098,457	ASSESSED VALUATION	\$3,921,724,964
PROPERTY TAX LEVY	\$155,861,031	PROPERTY TAX LEVY	\$237,969,967



Public School (K-12) Levies

SCHOOL DISTRICT	ASSESSED VALUATION	DISTRICT LEVY	BOCES/ VOCATIONAL	RECREATION	BONDS AND INTEREST	STATE AND COUNTY*
U-1	\$3,045,726,680	25.000	0.779	1.000	---	18.000
U-29	\$875,998,284	25.000	0.500	1.000	---	18.000

TOTAL STATE AND COUNTY: \$94,121,400

Additional Districtwide Mill Levies

COUNTY LEVY	RURAL HEALTH	WEED AND PEST	TOTAL	TOTAL/SD**:
12.000	3.000	0.282	60.061	\$81,561,515
12.000	3.000	0.282	59.782	\$23,213,954

TOTAL SD: \$104,775,469

*6 Mill Mandatory County Levy + 12 Mill State School Foundation; **This excludes 18 Mill County and State Levy

Breakdown of County Levy

LIBRARY	FAIR	MUSEUM	AIRPORT	CIVIL DEFENSE	ROAD AND BRIDGE	RECREATION	PUBLIC HEALTH	AG AND HOME EC	GENERAL FUND	TOTAL	TOTAL COUNTY
0.307	0.309	0.126	0.112	0.010	0.354	0.216	0.026	0.005	10.535	12.000	\$47,060,700

Additional Mills Levied Against Portions of Above Districts

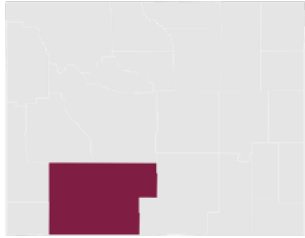
CITY OR TOWN	ASSESSED VALUATION	DISTRICT LOCATION	GENERAL LEVY	BONDS AND INTEREST	TOTAL LEVY	PROPERTY TAXES	TOTAL AGGREGATE LEVY*
Pinedale	\$37,634,076	U-1	8.000	---	8.000	\$301,073	68.061
Big Piney	\$4,229,446	U-9	8.000	---	8.000	\$33,836	67.782
Marbleton	\$7,716,430	U-9	8.000	---	8.000	\$61,731	67.782

TOTAL MUNICIPAL TAXES: \$396,640

*Total of city or town levy and school district, county and countywide Special District levies. Additional Special District levies, which may also apply are listed below:

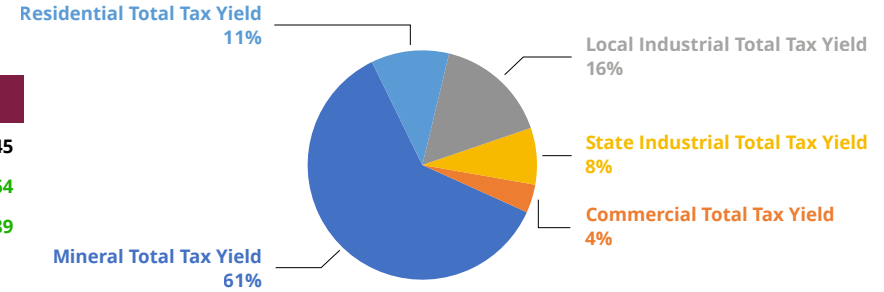
SPECIAL DISTRICTS	ASSESSED VALUATION	DISTRICT LOCATION	GENERAL LEVY	BONDS AND INTEREST	TOTAL LEVY	PROPERTY TAXES
Conservation	\$3,921,724,964	All	---	---	---	---
IMPROVEMENT AND SERVICE						
Redstone	\$2,719,162	U-1	---	---	---	---
Boulder Lake	\$2,362,000	U-1	---	---	---	---
Hoback Ranch	\$11,599,050	U-1	---	---	---	---
High Meadow Water	\$7,441,552	U-1	6.000	---	6.000	\$44,649
CEMETERY						
Upper Green River	\$3,045,726,680	U-1	0.537	---	0.537	\$1,635,555
Big Piney	\$875,998,284	U-9	0.679	---	0.679	\$594,803
Rural Health	\$3,921,724,964	All	0.282	---	0.282	\$1,105,926
Weed and Pest	\$3,921,724,964	All	3.000	---	3.000	\$11,765,175

TOTAL SPECIAL DISTRICTS: \$15,146,108



SWEETWATER COUNTY

2022		2023	
POPULATION	41,345	POPULATION	41,345
ASSESSED VALUATION	\$2,470,348,829	ASSESSED VALUATION	\$2,955,877,564
PROPERTY TAX LEVY	\$168,425,837	PROPERTY TAX LEVY	\$200,416,689



Public School (K-12) Levies

SCHOOL DISTRICT	ASSESSED VALUATION	DISTRICT LEVY	BOCES/ VOCATIONAL	RECREATION	BONDS AND INTEREST	STATE AND COUNTY*
U-1	\$1,557,083,719	25.000	0.700	1.000	---	18.000
U-2	\$1,304,452,576	25.000	0.700	1.000	---	18.000
U-1 Carbon	\$94,341,269	25.000	2.500	1.000	4.700	18.000

TOTAL STATE AND COUNTY: \$70,941,062

Additional Districtwide Mill Levies

COUNTY LEVY	WEED AND PEST	COMM. COLLEGE	TOTAL	TOTAL/SD**
12.000	0.259	5.500	62.459	\$41,574,136
12.000	0.259	5.500	62.459	\$34,828,884
12.000	0.259	5.500	67.959	\$3,037,790

TOTAL COMMUNITY COLLEGE: \$16,257,327

TOTAL SD: \$79,440,810

*6 Mill Mandatory County Levy + 12 Mill State School Foundation; **This excludes 18 Mill County and State Levy

Breakdown of County Levy

THE 12 MILL COUNTY LEVY IS ALLOCATED ONLY TO THE SWEETWATER COUNTY GENERAL FUND	TOTAL COUNTY
	\$35,470,531

Additional Mills Levied Against Portions of Above Districts

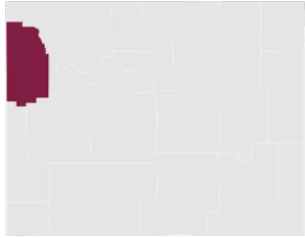
CITY OR TOWN	ASSESSED VALUATION	DISTRICT LOCATION	GENERAL LEVY	BONDS AND INTEREST	TOTAL LEVY	PROPERTY TAXES	TOTAL AGGREGATE LEVY*
Rock Springs	\$269,976,732	U-1	8.000	---	8.000	\$2,159,814	70.459
Green River	\$112,217,038	U-2	8.000	---	8.000	\$897,736	70.459
Bairoil	\$25,593,560	U-1	8.000	---	8.000	\$204,748	70.459
Granger	\$1,719,301	U-2	8.000	---	8.000	\$13,754	70.459
South Superior	\$913,170	U-1	8.000	---	8.000	\$7,305	70.459
Wamsutter	\$4,667,967	U-1	8.000	---	8.000	\$37,344	70.459

TOTAL MUNICIPAL TAXES: \$3,320,702

*Total of city or town levy and school district, county and countywide special district levies. Additional Special district levies, which may also apply are listed on the following page

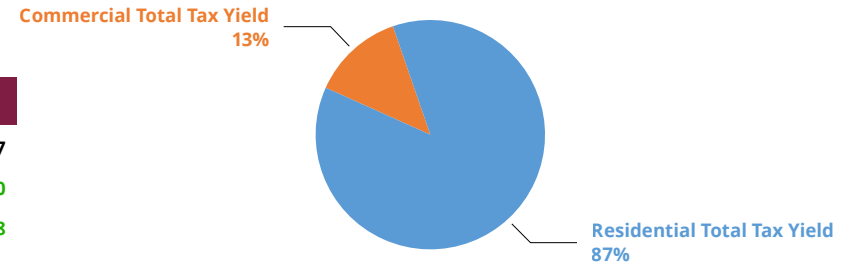
SWEETWATER COUNTY

SPECIAL DISTRICTS	ASSESSED VALUATION	DISTRICT LOCATION	GENERAL LEVY	BONDS AND INTEREST	TOTAL LEVY	PROPERTY TAXES
SOLID WASTE						
#1	\$914,526,422	U-1	1.950	---	1.950	\$1,783,327
#2	\$689,836,862	U-2	3.000	---	3.000	\$2,069,511
Eden	\$57,571,018	U-1	3.000	---	3.000	\$172,713
FIRE						
Reliance	\$5,720,853	U-1	3.000	---	3.000	\$17,163
Eden-Farson	\$57,571,018	U-1	2.780	---	2.780	\$160,047
Jamestown	\$7,460,942	U-2	3.000	---	3.000	\$22,383
Sweetwater Co	\$638,033,623	All	3.000	---	3.000	\$1,914,101
WATER AND SEWER						
White Mtn	\$24,300,295	U-1	8.000	---	8.000	\$194,402
West Side	\$6,993,360	U-1	8.000	---	8.000	\$55,947
Ten Mile	\$6,583,461	U-1	6.836	---	6.836	\$45,005
Jamestown	\$4,716,529	U-2	8.000	---	8.000	\$37,732
No Sweetwater	\$6,082,063	U-1	8.000	---	8.000	\$48,657
WEED & PEST						
Weed & Pest	\$2,955,877,564	All	0.259	---	0.259	\$765,572
HEALTH						
High Desert Rural	\$689,836,862	U-1	1.740	---	1.740	\$1,200,316
Eden Rural	\$57,571,018	U-1	2.000	---	2.000	\$115,142
Castle Rock	\$880,111,161	U-2	3.000	---	3.000	\$2,640,333
Eden Improvement	\$57,571,018	U-1	6.467	---	6.467	\$372,312
Eden Cemetery	\$57,571,018	U-1	1.260	---	1.260	\$72,539
Little Snake River Conservation	\$1,034,322,094	U-1	1.000	---	1.000	\$1,034,322
TOTAL SPECIAL DISTRICTS: \$12,721,524						



TETON COUNTY

2022		2023	
POPULATION	23,287	POPULATION	23,287
ASSESSED VALUATION	\$3,205,029,890	ASSESSED VALUATION	\$3,988,777,130
PROPERTY TAX LEVY	\$181,898,380	PROPERTY TAX LEVY	\$227,361,148



Public School (K-12) Levies

SCHOOL DISTRICT	ASSESSED VALUATION	DISTRICT LEVY	BOCES/ VOCATIONAL	RECREATION	BONDS AND INTEREST	STATE AND COUNTY*	COUNTY LEVY	WEED AND PEST	HOSPITAL	CONSERVATION	TOTAL	TOTAL SD
U-1	\$3,988,777,130	25.000	1.250	---	---	18.000	7.879	1.000	3.000	0.600	56.729	\$104,705,400

TOTAL STATE AND COUNTY: \$76,576,782

*6 Mill Mandatory County Levy + 12 Mill State School Foundation

Breakdown of County Levy

LIBRARY	FIRE PROTECTION	GENERAL FUND	TOTAL	TOTAL COUNTY
---	0.500	7.379	7.879	\$28,711,456

Additional Mills Levied Against Portions of Above Districts

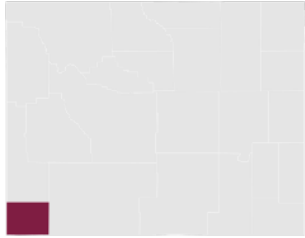
CITY OR TOWN	ASSESSED VALUATION	DISTRICT LOCATION	GENERAL LEVY	BONDS AND INTEREST	TOTAL LEVY	PROPERTY TAXES	TOTAL AGGREGATE LEVY*
Jackson	\$896,178,816	U-1	0.500	---	0.500	\$448,089	57.229

TOTAL MUNICIPAL TAXES: \$448,089

*Total of city or town levy and school district, county and countywide Special District levies. Additional Special District levies, which may also apply are listed below:

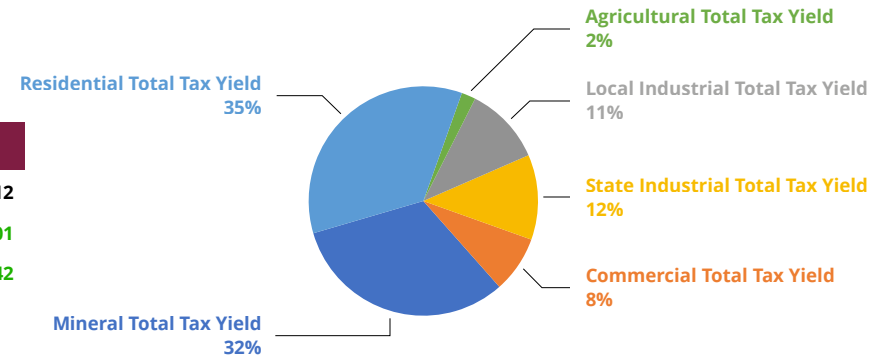
SPECIAL DISTRICTS	ASSESSED VALUATION	DISTRICT LOCATION	GENERAL LEVY	BONDS AND INTEREST	TOTAL LEVY	PROPERTY TAXES
Weed and Pest	\$3,988,777,130	U-1	1.000	---	1.000	\$3,988,777
Hospital Fund	\$3,988,777,130	U-1	3.000	---	3.000	\$11,966,331
Conservation	\$3,988,777,130	U-1	0.600	---	0.600	\$2,393,266
WATER AND SEWER						
Indian Paintbrush	\$22,099,255	U-1	8.000	---	8.000	\$176,794
Teton Village	\$544,019,166	U-1	2.750	---	2.750	\$1,496,053
FIRE						
Teton Village	\$544,019,166	U-1	0.083	---	0.083	\$45,154
Teton Village Obligation Bond	\$544,019,166	U-1	3.000	---	3.000	\$1,632,057

TOTAL SPECIAL DISTRICTS: \$21,698,433



UINTA COUNTY

2022		2023	
POPULATION	20,712	POPULATION	20,712
ASSESSED VALUATION	\$435,323,506	ASSESSED VALUATION	\$526,508,201
PROPERTY TAX LEVY	\$28,190,561	PROPERTY TAX LEVY	\$33,828,142



Public School (K-12) Levies

SCHOOL DISTRICT	ASSESSED VALUATION	DISTRICT LEVY	BOCES/ VOCATIONAL	RECREATION	BONDS AND INTEREST	STATE AND COUNTY*
U-1	\$313,269,018	25.000	2.500	1.000	---	18.000
U-4	\$75,622,762	25.000	1.200	0.500	---	18.000
U-6	\$137,616,421	25.000	1.700	1.000	---	18.000

TOTAL STATE AND COUNTY: \$12,636,196

Additional Districtwide Mill Levies

COUNTY LEVY	FIRE	WEED AND PEST	TOTAL	TOTAL/SD**
12.000	3.000	0.711	62.211	\$8,928,167
12.000	3.000	0.711	60.411	\$2,019,127
12.000	3.000	0.711	61.411	\$3,811,974

TOTAL SD: \$14,759,268

*6 Mill Mandatory County Levy + 12 Mill State School Foundation; **This excludes 18 Mill County and State Levy

Breakdown of County Levy

LIBRARY	GENERAL FUND	TOTAL	TOTAL COUNTY
1.000	11.000	12.000	\$6,318,098

Additional Mills Levied Against Portions of Above Districts

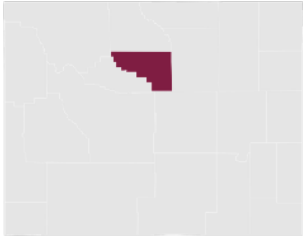
CITY OR TOWN	ASSESSED VALUATION	DISTRICT LOCATION	GENERAL LEVY	BONDS AND INTEREST	TOTAL LEVY	PROPERTY TAXES	TOTAL AGGREGATE LEVY*
Evanston	\$127,962,317	U-1	8.000	---	8.000	\$1,023,699	70.211
Bear River	\$6,768,278	U-1	8.000	---	8.000	\$54,146	70.211
Mountain View	\$14,103,232	U-4	8.000	---	8.000	\$112,826	68.411
Lyman	\$18,695,002	U-6	8.000	---	8.000	\$149,560	69.411

TOTAL MUNICIPAL TAXES: \$1,340,231

*Total of city or town levy and school district, county and countywide Special District levies. Additional Special District levies, which may also apply are listed below:

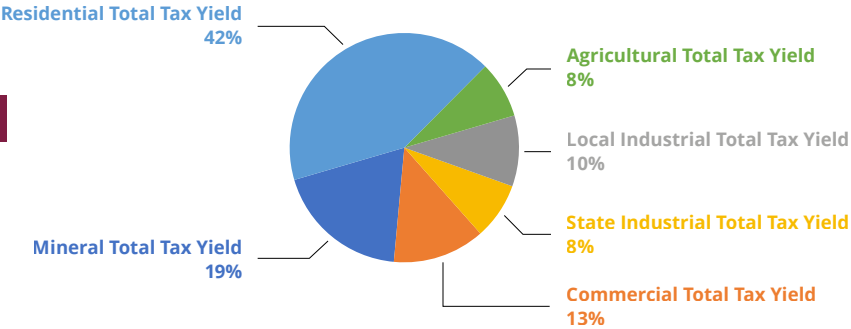
SPECIAL DISTRICTS	ASSESSED VALUATION	DISTRICT LOCATION	GENERAL LEVY	BONDS AND INTEREST	TOTAL LEVY	PROPERTY TAXES
CONSERVATION						
Bridger Valley	\$81,203,517	U-1	1.000	---	1.000	\$81,204
Uinta Co.	\$526,508,201	All	0.434	---	0.434	\$228,505
Ft Bridger W&S	\$2,644,712	U-4	8.000	---	8.000	\$21,158
Ft Bridger Cemetery	\$75,622,762	U-4	2.000	---	2.000	\$151,246
Uinta Fire	\$358,979,372	All	3.000	---	3.000	\$1,076,938
Uinta Co Weed and Pest	\$526,508,201	All	0.711	---	0.711	\$374,347

TOTAL SPECIAL DISTRICTS: \$1,933,397



WASHAKIE COUNTY

2022	2023
POPULATION	7,705
ASSESSED VALUATION	\$160,992,671
PROPERTY TAX LEVY	\$11,552,013



Public School (K-12) Levies

SCHOOL DISTRICT	ASSESSED VALUATION	DISTRICT LEVY	BOCES/ VOCATIONAL	RECREATION	BONDS AND INTEREST	STATE AND COUNTY*
U-1	\$143,067,432	25.000	---	1.000	6.150	18.000
U-2	\$38,312,233	25.000	---	1.000	---	18.000

Additional Districtwide Mill Levies

COUNTY LEVY	CONSERVATION	WEED AND PEST	TOTAL	TOTAL/SD**
12.000	1.000	1.000	64.150	\$4,599,618
12.000	1.000	1.000	58.000	\$996,118

TOTAL STATE AND COUNTY: \$4,353,110

TOTAL SD: \$5,595,736

*6 Mill Mandatory County Levy + 12 Mill State School Foundation; **This excludes 18 Mill County and State Levy

Breakdown of County Levy

HOSPITAL	LIBRARY	FAIR	GENERAL FUND	TOTAL	TOTAL COUNTY
1.211	2.166	0.694	7.929	12.000	\$2,176,555

Additional Mills Levied Against Portions of Above Districts

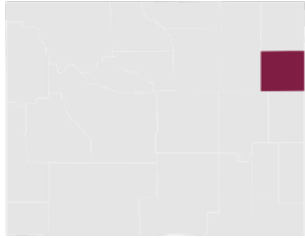
CITY OR TOWN	ASSESSED VALUATION	DISTRICT LOCATION	GENERAL LEVY	BONDS AND INTEREST	TOTAL LEVY	PROPERTY TAXES	TOTAL AGGREGATE LEVY*
Worland	\$58,366,828	U-1	5.000	---	5.000	\$291,834	69.150
Ten Sleep	\$2,937,961	U-2	8.000	---	8.000	\$23,504	66.000

TOTAL MUNICIPAL TAXES: \$315,338

*Total of city or town levy and school district, county and countywide Special District levies. Additional Special District levies, which may also apply are listed below:

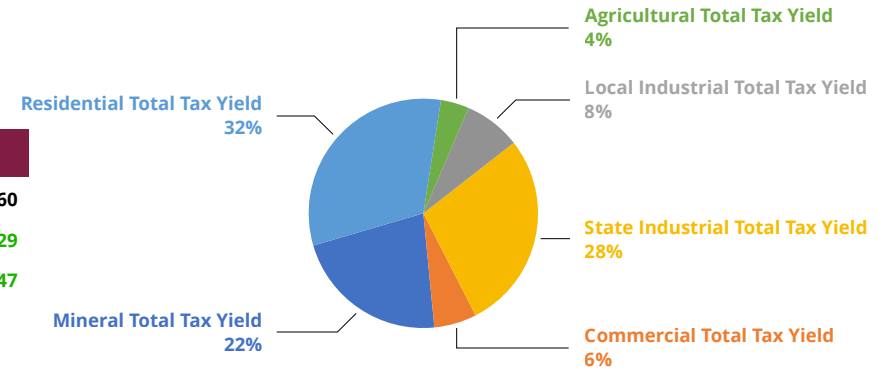
SPECIAL DISTRICTS	ASSESSED VALUATION	DISTRICT LOCATION	GENERAL LEVY	BONDS AND INTEREST	TOTAL LEVY	PROPERTY TAXES
COUNTYWIDE						
Conservation	\$181,379,665	All	1.000	---	1.000	\$181,380
Weed and Pest	\$181,379,665	All	1.000	---	1.000	\$181,380
Weed and Pest Knapweed	\$181,379,665	All	1.000	---	1.000	\$181,380
Ten Sleep Solid Waste	\$32,178,079	U-1	2.486	---	2.486	\$79,995
Worland Solid Waste	\$143,067,432	U-2	3.000	---	3.000	\$429,202
Ten Sleep Cemetery	\$38,312,233	U-2	3.000	---	3.000	\$114,937
FIRE						
Ten Sleep	\$35,374,272	U-2	3.000	---	3.000	\$106,123
Worland	\$143,067,432	U-1	3.000	---	3.000	\$429,202

TOTAL SPECIAL DISTRICTS: \$1,703,598



WESTON COUNTY

2022		2023	
POPULATION	6,860	POPULATION	6,860
ASSESSED VALUATION	\$181,139,110	ASSESSED VALUATION	\$204,270,329
PROPERTY TAX LEVY	\$13,264,255	PROPERTY TAX LEVY	\$14,928,747



Public School (K-12) Levies

SCHOOL DISTRICT	ASSESSED VALUATION	DISTRICT LEVY	BOCES/ VOCATIONAL	RECREATION	BONDS AND INTEREST	STATE AND COUNTY**
U-1	\$160,016,749	25.000	0.500	1.000	---	18.000
U-7	\$35,590,634	25.000	0.500	1.000	---	18.000

TOTAL STATE AND COUNTY: \$4,902,488

Additional Districtwide Mill Levies

COUNTY LEVY	SOLID WASTE	WEED AND PEST	FIRE	NATURAL RESOURCES	HOSPITAL	MUSEUM	TOTAL	TOTAL/SD**
12.000	3.000	1.000	3.000	1.000	6.000	1.000	71.500	\$4,240,444
12.000	3.000	1.000	3.000	1.000	6.000	1.000	71.500	\$1,172,721

TOTAL SD: \$5,413,165

*6 Mill Mandatory County Levy + 12 Mill State School Foundation; **This excludes 18 Mill County and State Levy

Breakdown of County Levy

THE 12 MILL COUNTY LEVY IS ALLOCATED ONLY TO THE WESTON COUNTY GENERAL FUND

TOTAL COUNTY
\$2,451,244

Additional Mills Levied Against Portions of Above Districts

CITY OR TOWN	ASSESSED VALUATION	DISTRICT LOCATION	GENERAL LEVY	BONDS AND INTEREST	TOTAL LEVY	PROPERTY TAXES	TOTAL AGGREGATE LEVY*
Newcastle 118	\$91,402	U-1	8.000	---	8.000	\$731	79.500
Newcastle 150	\$27,503,718	U-1	8.000	---	8.000	\$220,030	79.500
Newcastle 151	\$2,132	U-1	8.000	---	8.000	\$17	79.500
Upton 750	\$10,479,648	U-7	8.000	---	8.000	\$83,837	79.500
Upton 751	\$2,588	U-7	8.000	---	8.000	\$21	79.500

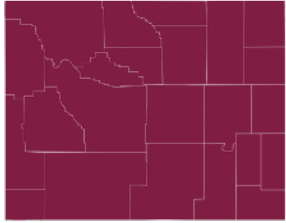
TOTAL MUNICIPAL TAXES: \$304,636

*Total of city or town levy and school district, county and countywide special district levies. Additional Special district levies, which may also apply are listed on the following page

WESTON COUNTY

SPECIAL DISTRICTS	ASSESSED VALUATION	DISTRICT LOCATION	GENERAL LEVY	BONDS AND INTEREST	TOTAL LEVY	PROPERTY TAXES
IMPROVEMENT AND SERVICE						
Cambria	\$3,247,727	U-1	---	---	---	---
Canyon	\$1,339,665	U-1	---	---	---	---
Sweetwater	\$816,260	U-1	---	---	---	---
Osage	\$1,389,792	U-1	---	---	---	---
WATER						
Osage	\$1,544,512	U-1	---	---	---	---
Salt Creek	\$5,340,994	U-1	---	---	---	---
Sunset Ranch	\$1,072,088	U-1	3.510	---	3.510	\$3,763
Central Weston Solid Waste	\$9,706,620	U-1	---	---	3.000	---
COUNTYWIDE						
Weed and Pest	\$204,270,329	All	1.000	---	1.000	\$204,270
Weed and Pest, Leafy Spurge	\$204,270,329	All	1.000	---	1.000	\$204,270
Fire	\$166,190,841	All	3.000	---	3.000	\$498,573
Museum	\$204,270,329	All	1.000	---	1.000	\$204,270
Natural Resource	\$158,376,772	All	1.000	---	1.000	\$158,377
Solid Waste	\$194,563,709	All	3.000	---	3.000	\$583,691
Special Hospital	\$204,270,329	All	6.000	---	6.000	\$1,225,622

TOTAL SPECIAL DISTRICTS: \$3,082,836



SPECIAL DISTRICT LEVIES

These levies are shown in two different ways on the county chart. Those that are countywide, such as weed and pest, are shown in the first section; those that are less than countywide are shown in the second section under Special Districts. These property tax levies are made by special purpose districts as the result of voter approval for a myriad of purposes within statutory limitations. Voter-approved debt is in addition to the limits shown here.

SPECIAL DISTRICTS WITH THE ABILITY TO LEVY	
Cemetery	Not to exceed three (3) mills by a special cemetery district as provided by W.S. 35-8-314 plus the number of mills necessary for the payment of the district debt plus interest thereon not to exceed the limitations prescribed by W.S. 35-8-316(b)
Conservation	Limited to 1 mill per every dollar assessed levy under W.S. 11-16-133; powers are provided for under W.S. 11-16-122
Downtown Development Authority	Not to exceed 30 mills on non-residential real property, W.S. 15-9-217(b)
Fire Protection	Not to exceed 3 mills by a fire protection district as provided by W.S. 35-9-203(b) plus the number of mills necessary for the payment of the district debt plus interest thereon not to exceed the limitations prescribed by W.S. 35-9-204
Flood Control	Not to exceed 12 mills on real property, W.S. 41-3-803
Hospital	Not to exceed 6 mills (3 mills by hospital board action W.S. 35-2-414(b) and 3 mills with voter approval W.S. 35-2-414(c))
Improvement and Service	Duty to levy taxes for bonds and interest, W.S. 18-12-134
Recreation	Limited to a 1 mill levy under W.S. 18-9-201; powers are provided for under W.S. 18-9-201
Regional Transportation Authority	Not to exceed ½ mill, W.S. 18-14-103

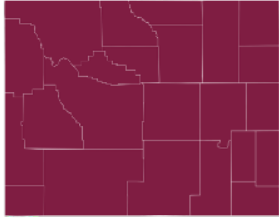
SPECIAL DISTRICTS WITH THE ABILITY TO LEVY	
Resort District	Not to exceed 3 mills, W.S. 18-16-114
Rural Health Care	Limited to a 4 mill levy under W.S. 35-2-708; powers are provided for under W.S. 35-2-703 and W.S. 18-8-301
Sanitary and Improvement	Not to exceed 1 mill (W.S. 35-3-109)
Senior Citizen Service	Not to exceed 2 mills (W.S. 18-15-102(d))
Senior Health Care	Not to exceed 2 mills (W.S. 35-2-120)
Soil and Water Conservation	Not to exceed 1 mill (W.S. 11-16-133)
Solid Waste Disposal	Not to exceed 3 mills (W.S. 18-11-103(a))
Special Cemetery	Not to exceed three (3) mills by a special cemetery district as provided by W.S. 35-8-314 plus the number of mills necessary for the payment of the district debt plus interest thereon not to exceed the limitations prescribed by W.S. 35-8-316(b)
Special Museum	Not to exceed 1 mill (W.S. 18-10-213(b))
Water and Sewer	Not to exceed 8 mills (W.S. 41-10-114)
Water Conservancy	Not to exceed ½ mill prior to delivery of water; thereafter not to exceed 1 mill (W.S. 41-3-771 and W.S. 41-3-775)
Weed and Pest Control	Not to exceed 2 mills, including not to exceed 1 mill (W.S. 11-5-111) and 1 mill for leafy spurge control (W.S. 11-5-303)
Irrigation	May impose special levies, W.S. 41-7-403

NOTE: There are eight special districts without the ability to levy a mill. Those districts are Drainage, Joint Irrigation, Livestock, Local Improvement and Service (Public Utilities), Predatory Animal Control, Public Irrigation and Power, Public Recreation and Playgrounds, and Watershed Improvement. Some special districts are formed under the “umbrella” of another authority with the ability to levy. For example:

- Watershed Improvements formed under the umbrella of Conservation Districts
- Public Recreation and Playgrounds formed under School Districts

These, on their own, do not appear on aggregate tax district maps.

In total, **816 special districts exist in Wyoming**. Currently, no special districts are created for Flood Control, Irrigation, Regional Transportation Authority, Sanitary and Improvement, Senior Health Care, and Soil and Water Conservation.



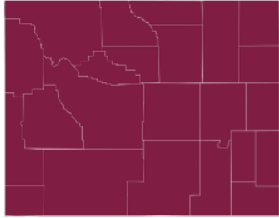
CEMETERY DISTRICTS

Cemetery special districts provide and maintain cemeteries and are required to keep them to a uniform standard across their district. Cities and towns in cemetery special districts are not allowed to run their own cemeteries, so the special district is the sole provider in the areas they exist. Their powers are provided for under W.S. 35-8-303 and limited to a 3 mill levy under W.S. 35-8-314.

COUNTY	ASSESSED VALUATION	DISTRICT LOCATION	GENERAL LEVY	BONDS AND INTEREST	TOTAL LEVY	PROPERTY TAX	TOTAL REVENUE	TOTAL EXPENDITURES	UNASSIGNED CASH
BIG HORN									
Burlington	\$9,853,582	U-1, 3, 4	3.000	---	3.00	\$29,561	\$37,469	\$30,052	\$80,653
Bryon	\$62,172,949	U-1, 3, 4	3.000	---	3.00	\$186,519	\$203,188	\$78,915	\$287,806
Cowley	\$20,541,146	U-1, 2	3.000	---	3.00	\$61,623	\$26,521	\$37,991	\$19,085
Deaver-Frannie	\$10,128,396	U-1	1.750	---	1.75	\$17,674	\$610,237	\$556,048	\$481,409
Emblem	\$3,567,692	U-1, 3	3.000	---	3.00	\$10,703	\$65,945	\$45,385	\$228,101
Hyattville	\$6,278,392	U-4	2.250	---	2.25	\$14,095	\$45,918	\$40,462	\$24,050
Lovell	\$58,784,578	U-1, 2, 3	3.000	---	3.00	\$176,354	\$211,530	\$189,972	\$371,593
Otto	\$4,600,537	U-1, 4	3.000	---	3.00	\$13,802	\$14,826	\$14,422	\$7,818
So Central	\$23,716,411	U-3	3.000	---	3.00	\$71,149	\$109,624	\$91,835	\$188,502
CAMPBELL									
Campbell County	\$4,539,270,189	U-1	0.860	---	0.86	\$3,912,851	\$2,919,537	\$1,608,973	\$6,494,934
CARBON									
Reader	\$6,747,320	U-1	3.000	---	3.00	\$20,242	\$25,037	\$20,126	\$92,400
Baggs	\$283,982,560	U-1	0.100	---	0.10	\$28,398	\$52,912	\$86,986	\$1,664,111
Saratoga	\$48,623,948	U-2	3.000	---	3.00	\$145,872	\$178,903	\$96,209	\$477,085
CONVERSE									
Glenrock	\$238,479,498	U-2	3.000	---	3.00	\$715,438	\$481,984	\$409,400	\$711,546
FREMONT									
Dubois	\$59,376,026	U-2	3.000	---	3.00	\$157,406	\$129,823	\$243,540	\$65,567
Shoshoni/Lysite	\$269,996,067	U-24	0.783	---	0.783	\$211,407	\$222,608	\$175,718	\$112,646
Mountain View	\$261,524,565	U-6, 24, 25, 38	3.000	---	3.00	\$784,574	\$928,008	\$698,682	\$1,184,267
GOSHEN									
Chugwater	\$1,610,027	U-1	2.000	---	2.00	\$3,220	\$23,057	\$9,133	\$63,953
Ft Laramie	\$28,682,783	U-1	0.950	---	0.95	\$27,249	\$33,105	\$33,105	\$173,577
LaGrange	\$9,872,443	U-1	2.000	---	2.00	\$19,745	\$25,744	\$18,497	\$32,414
HOT SPRINGS									
Hot Springs County	\$166,647,552	U-1	2.578	---	2.578	\$429,617	\$405,238	\$248,536	\$513,308
JOHNSON									
Johnson County	\$361,675,470	U-1	0.692	---	0.692	\$250,279	\$346,279	\$340,661	\$46,832

CEMETERY DISTRICTS

COUNTY	ASSESSED VALUATION	DISTRICT LOCATION	GENERAL LEVY	BONDS AND INTEREST	TOTAL LEVY	PROPERTY TAX	TOTAL REVENUE	TOTAL EXPENDITURES	UNASSIGNED CASH
LINCOLN									
Auburn	\$11,699,743	U-2	3.000	---	3.000	\$35,099	---	---	---
Bedford	\$40,141,521	U-2	0.698	---	0.698	\$28,019	\$20,754	\$24,838	\$10,182
Cokeville	\$30,205,617	U-2	1.688	---	1.688	\$50,987	\$72,734	\$62,852	\$385,043
Etna	\$151,125,082	U-2	0.410	---	0.410	\$61,961	---	---	---
Fairview	\$17,229,867	U-2	0.755	---	0.755	\$13,009	\$22,413	\$21,491	\$41,306
Freedom	\$16,461,125	U-2	0.304	---	0.304	\$5,004	\$32,256	\$15,861	\$62,220
Grover	\$8,870,201	U-2	3.000	---	3.000	\$26,611	\$34,682	\$31,167	\$68,425
Smoot	\$13,291,605	U-2	3.000	---	3.000	\$39,875	\$42,908	\$17,286	\$116,299
So Lincoln	\$512,581,843	U-1	0.967	---	0.967	\$495,667	\$446,103	\$476,735	\$2,102,598
Thayne	\$69,543,354	U-2	0.575	---	0.575	\$39,987	\$49,696	\$24,757	\$135,900
PARK									
Riverside	\$444,742,040	U-1,6	2.110	---	2.110	\$938,406	\$903,355	\$783,365	\$290,150
Crown Hill	\$223,940,075	U-1	1.264	---	1.264	\$283,060	\$550,763	\$485,084	\$459,964
Meeteetse	\$119,085,093	U-1,6,16	1.000	---	1.000	\$119,085	\$141,397	\$132,782	\$541,360
Bennet Butte	\$19,922,021	U-1	1.873	---	1.873	\$37,314	\$34,818	\$24,730	\$153,751
Deaver Frannie	\$9,194,189	U-31,32,34	1.745	---	1.745	\$16,044	\$65,945	\$45,385	\$228,101
PLATTE									
Chugwater	\$7,613,291	U-1	2.000	---	2.000	\$15,227	\$23,057	\$9,133	\$63,953
SUBLETTE									
Upper Green River	\$2,002,363,110	U-1	1.186	---	1.186	\$2,374,803	\$1,122,596	\$1,036,847	\$250,293
Big Piney	\$537,735,347	U-9	0.782	---	0.782	\$420,509	\$408,428	\$303,254	\$2,291,449
SWEETWATER									
Eden/Farson	\$46,044,657	U-1	1.971	---	1.971	\$90,754	\$38,427	\$71,401	\$55,349
UINTA									
Fort Bridger	\$65,669,877	U-4	2.000	---	2.000	\$131,340	\$170,175	\$136,715	\$171,607
WASHAKIE									
Ten Sleep	\$37,531,829	U-2	2.931	---	2.931	\$110,006	\$90,652	\$69,624	\$226,640



CONSERVATION DISTRICTS

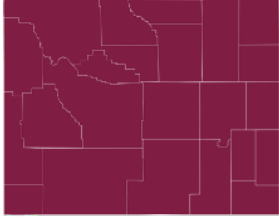
Conservation special districts perform surveys and research on range management, erosion, floods and the preservation of water and the works projects needed in an area. They also conduct regular demonstrations of techniques in these areas to help area businesses improve their use of resources. They regularly produce plans for future conservation efforts and are limited to 1 mill per every dollar assessed levy under W.S. 11-16-133. Their powers are provided for under W.S. 11-16-122.

COUNTY	ASSESSED VALUATION	DISTRICT LOCATION	GENERAL LEVY	BONDS AND INTEREST	TOTAL LEVY	PROPERTY TAX	TOTAL REVENUE	TOTAL EXPENDITURES	UNASSIGNED CASH
ALBANY									
Laramie Rivers	\$573,516,444	U-1	---	---	---	\$573,516	\$786,251	\$547,723	\$447,582
BIG HORN									
Shoshone	\$149,738,945	U-2	0.500	---	0.500	\$74,869	\$164,822	\$77,434	\$191,070
So Big Horn	\$98,115,436	U-1,3,4	0.500	---	0.500	\$49,058	\$103,696	\$88,116	\$51,068
CAMPBELL									
Campbell County	---	All	---	---	---	---	\$413,859	\$342,357	\$329,100
CARBON									
Little Snake River	\$290,561,069	U-1	1.000	---	1.000	\$290,561	\$1,156,657	\$1,187,126	\$1,038,875
Encampment/ Saratoga/ Rawlins	\$368,296,417	U-1	1.000	---	1.000	\$368,296,417	\$661,322	\$670,208	\$554,781
Medicine Bow	\$131,668,328	U-1	1.000	---	1.000	\$131,668,328	\$819,886	\$835,756	\$317,186
CONVERSE									
Converse County	\$2,760,655,157	U-1,2	0.205	---	0.205	\$565,934	\$583,963	\$550,515	\$280,695
CROOK									
Crook County Natural Resources	\$262,111,833	U-1	---	---	---	---	\$367,335	\$271,942	\$328,012
FREMONT									
Popo Agie	\$237,864,993	U-1,21	1.000	---	1.000	\$237,865.00	\$999,932	\$833,855	\$401,103
Dubois/Crow	\$84,141,733	U-2	1.000	---	1.000	\$84,142.00	\$125,359	\$112,589	\$55,076
Lower Wind	\$525,200,923	All	1.000	---	1.000	\$525,201.00	\$392,123	\$426,527	\$224,818
GOSHEN									
Lingle/ Ft Laramie	\$63,511,210	U-1	1.000	---	1.000	\$63,511.00	\$109,117	\$110,315	\$88,571
North Platte	\$146,917,248	U-1	1.000	---	1.000	\$146,917.00	\$252,268	\$257,613	\$309,356
South Goshen	\$50,241,337	U-1	1.000	---	1.000	\$50,241.00	\$67,261	\$35,225	\$143,717
HOT SPRINGS									
Hot Springs County	---		---	---	---	---	\$248,062	\$248,062	\$21,076
JOHNSON									
Powder River	\$121,037,290	U-1	1.000	---	1.000	\$121,037.00	\$1,271,161	\$1,471,692	\$244,766
Clear Creek	\$240,369,291	U-1	1.000	---	1.000	\$240,369.00	\$519,789	\$754,028	\$23,917

CONSERVATION DISTRICTS

COUNTY	ASSESSED VALUATION	DISTRICT LOCATION	GENERAL LEVY	BONDS AND INTEREST	TOTAL LEVY	PROPERTY TAX	TOTAL REVENUE	TOTAL EXPENDITURES	UNASSIGNED CASH
LARAMIE									
Laramie County	\$2,480,513,587	All	0.500	---	0.500	\$1,240,257	\$2,071,828	\$3,551,782	\$786,701
LINCOLN									
Lincoln County	---	All	---	---	---	---	\$165,664	\$145,256	\$78,381
Star Valley	---		---	---	---	---	\$114,699	\$109,814	\$29,235
NATRONA									
Natrona County	---	All	---	---	---	---	\$245,797	\$175,125	\$79,855
NIOBRARA									
Soil Conservation	\$150,738,861	U-1	1.000	---	1.000	\$150,739	\$229,886	\$179,054	\$200,086
PARK									
Cody Conservation	---		---	---	---	---	\$137,959	\$64,274	\$106,397
Meeteetse	---		---		---	---	\$169,003	\$144,390	\$54,601
Park County	\$116,359,977	All	1.000	---	1.000	\$116,360	\$169,003	\$144,390	\$54,601
Powell-Clark's Fork	---		---		---	---	\$67,885	\$66,741	\$15,805
PLATTE									
Platte County	\$231,639,123	All	1.000	---	1.000	\$231,639	\$466,455	\$370,127	\$280,381
SHERIDAN									
Sheridan County	---	All	---		---	---	\$566,192	\$517,844	\$98,304
SUBLETTE									
Sublette County	\$2,540,098,457	All	---	---	---	---	\$2,626,852	\$1,734,918	\$552,499
SWEETWATER									
Sweetwater County	---	All	---	---	---	---	\$273,442	\$249,201	\$8,945
TETON									
Teton County	\$3,205,029,890	U-1	0.600	---	0.600	\$1,923,018	\$2,144,056	\$2,221,491	\$1,267,536
UINTA									
Bridger Valley	\$72,748,327	U-1	1.000	---	1.000	\$72,748	\$206,882	\$95,498	\$470,945
Uinta Co.	\$435,323,506	All	0.517	---	0.517	\$225,062	\$1,109,770	\$1,243,744	\$296,057
WASHAKIE									
Washakie County	\$160,992,671	All	1.000	---	1.000	\$160,993	\$184,763	\$181,911	\$103,227
WESTON									
Natural Resource		All	---						

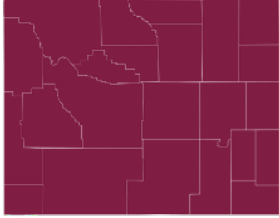
SOURCE: Wyoming State Board of Equalization Abstract and Mill Levy Report, 2022; Wyoming Department of Audit Cost of Special Districts by County, 2022; Wyoming Department of Revenue Entity Contact



DOWNTOWN DISTRICTS

The organization of downtown development authorities having the purposes and powers provided in this act will serve a public use; will promote the health, safety, prosperity, security and general welfare of the inhabitants thereof and of the people of this state, will halt or prevent deterioration of property values or structures within central business districts, will halt or prevent the growth of blighted areas within such districts, and will assist municipalities in the development and redevelopment of such districts and in the overall planning to restore or provide for the continuance of the health thereof, and will be of especial benefit to the property within the boundaries of any authority created pursuant to the provisions of this article. Their powers are provided for by W.S. 15-9-202.

COUNTY	ASSESSED VALUATION	DISTRICT LOCATION	GENERAL LEVY	BONDS AND INTEREST	TOTAL LEVY	PROPERTY TAX	TOTAL REVENUE	TOTAL EXPENDITURES	UNASSIGNED CASH
CARBON									
Rawlins	\$1,895,428	U-1	---	---	---	---	\$132,182	\$112,560	\$428,930
LARAMIE									
Cheyenne	\$19,595,196	U-1	20.000	---	20.000	\$391,904	\$635,326	\$815,983	\$1,073,842
NATRONA									
Casper	\$13,381,292	U-1	16.000	---	16.000	\$214,101	\$557,357	\$626,095	\$520,647



FIRE PROTECTION DISTRICTS

Fire special districts are charged with providing not only fire protection but imposing fire safety standards and taking preventative measures in their respective districts. Their powers are provided for under W.S. 35-9-201 and limited to 3 mills per every dollar assessed to raise funds for their operations under W.S. 35-9-203. This is also based on the assessed value of the proportion of the county they cover and its estimated needs.

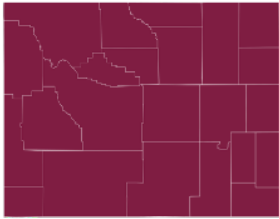
COUNTY	ASSESSED VALUATION	DISTRICT LOCATION	GENERAL LEVY	BONDS AND INTEREST	TOTAL LEVY	PROPERTY TAX	TOTAL REVENUE	TOTAL EXPENDITURES	UNASSIGNED CASH
ALBANY									
Fire District #1	\$203,439,053	U-1	3.000	---	3.000	\$610,317	\$1,561,755	\$1,160,682	\$873,970
BIG HORN							\$7,489,043	\$10,200,400	\$5,483,488
Park County 1	\$437,277	U-1	3.000	---	3.000	\$1,312	---	---	---
Fire Protection District 1, Lovell	\$116,908,302	U-2	2.500	---	2.500	\$292,271	\$399,675	\$325,096	\$62,684
Fire Protection District 2, Basin	\$16,992,722	U-4	3.000	---	3.000	\$50,978	\$140,473	\$157,304	\$54,565
Fire Protection District 3, Manderson	\$11,396,877	U-4	3.000	---	3.000	\$34,191	\$38,279	\$30,488	\$180,200
Fire Protection District 4, Otto	\$17,339,745	U-1	3.000	---	3.000	\$52,019	\$75,806	\$93,277	\$53,513
Fire Protection District 5	\$8,278,484	U-1	3.000	---	3.000	\$24,835	\$96,232	\$76,781	\$155,974
FREMONT									
Jeffrey	\$11,664,593	U-1	3.000	---	3.000	\$34,994	\$32,847	\$34,065	\$168,279
Dubois	\$59,376,026	U-2	3.000	---	3.000	\$178,128	\$196,596	\$110,986	\$315,778
Fremont County	\$533,696,704	All	3.000	---	3.000	\$1,601,090	\$3,304,959	\$4,078,799	\$852,514
Riverton	\$147,685,821	U-25, 38	3.000	---	3.000	\$443,057	\$525,374	\$466,226	\$367,168
GOSHEN									
Torrington	\$53,774,686	U-1	3.000	---	3.000	\$161,324	\$538,975	\$539,200	\$174,826
Prairie Center	\$24,471,802	U-1	3.000	---	3.000	\$73,415	\$73,881	\$57,215	\$230,097
Chugwater	\$1,610,027	U-1	3.000	---	3.000	\$4,830	\$89,810	\$74,524	\$97,688
Yoder	\$15,953,495	U-1	3.000	---	3.000	\$47,860	\$2,313,299	\$2,147,486	\$241,096
Veteran Rural	\$12,789,502	U-1	3.000	---	3.000	\$38,369	\$33,210	\$75,685	\$5,675
Hawk Springs	\$11,076,146	U-1	3.000	---	3.000	\$33,228	\$218,867	\$173,718	\$113,177
Huntley	\$12,809,295	U-1	3.000	---	3.000	\$38,428	\$45,640	\$38,741	\$10,295
LaGrange	\$18,416,047	U-1	3.000	---	3.000	\$55,248	\$52,654	\$31,816	\$234,168
Lingle	\$19,485,837	U-1	3.000	---	3.000	\$58,458	\$59,781	\$33,343	\$171,719
Jay Em	\$14,127,659	U-2	3.000	---	3.000	\$42,383	\$39,049	\$6,719	\$34,627
Fort Laramie	\$22,610,819	U-1	3.000	---	3.000	\$67,832	\$24,263	\$9,170	\$24,107
HOT SPRINGS									
Hot Springs County	\$139,740,927	U-1	3.000	---	3.000	\$419,223	\$452,463	\$238,402	\$417,446

FIRE PROTECTION DISTRICTS

COUNTY	ASSESSED VALUATION	DISTRICT LOCATION	GENERAL LEVY	BONDS AND INTEREST	TOTAL LEVY	PROPERTY TAX	TOTAL REVENUE	TOTAL EXPENDITURES	UNASSIGNED CASH
JOHNSON									
Johnson Co	\$180,371,352	U-1	2.00	---	2.000	\$360,743	\$714,320	\$571,942	\$290,907
Powder River	\$118,591,476	U-1	2.01	---	2.010	\$238,369	\$556,992	\$807,226	\$1,459,638
LARAMIE									
#1	\$420,687,975	U-1	3.000	---	3.000	\$1,262,064	\$2,441,887	\$3,168,305	\$333,422
#1 Bond	\$420,687,975	U-1	1.490	---	1.490	\$626,825	---	---	---
Laramie County Fire Authority	\$551,150,418	U-1	3.000	---	3.000	\$1,653,451	\$1,283,083	\$1,316,084	\$1,341,641
#3	\$143,001,363	U-2	3.000	---	3.000	\$429,004	\$277,264	\$504,633	\$1,358,948
#4	\$119,684,652	U-2	3.000	---	3.000	\$359,054	\$362,475	\$441,899	\$441,675
#5	\$36,222,238	U-2	3.000	---	3.000	\$108,667	\$177,585	\$81,470	\$119,401
#6	\$208,861,916	U-2	3.000	---	3.000	\$626,586	\$455,856	\$449,403	\$1,502,914
#9	\$3,548,177	U-1	3.000	---	3.000	\$10,645	---	---	---
#10	\$55,663,798	U-1	3.000	---	3.000	\$166,991	\$223,452	\$213,786	\$76,307
LINCOLN									
Alpine	\$130,652,052	U-2	3.000	---	3.000	\$391,956	\$330,410	\$157,602	\$147,011
Bear River	\$16,669,982	U-2	3.000	---	3.000	\$50,010	\$60,093	\$18,308	\$384,472
Mid-Valley	---	---	---	---	---	---	\$235,882	\$2,347	\$233,959
So Lincoln	\$472,532,551	U-1,2,9	0.555	---	0.555	\$262,256	\$271,475	\$221,679	\$716,997
Upper Valley	\$68,091,971	U-2	1.469	---	1.469	\$100,027	\$134,861	\$69,177	\$1,062,046
NATRONA									
Casper Mtn	\$20,862,953	U-1	3.000	---	3.000	\$62,589	\$81,879	\$33,297	\$281,521
Natrona Co	\$642,487,042	U-1	3.000	---	3.000	\$1,927,461	\$2,007,178	\$2,088,332	\$1,506,343
NIOBRARA									
Rural #1	\$140,123,326	U-1	3.000	---	3.000	\$420,370	\$442,851	\$278,233	\$1,082,289
PARK									
Park Co 1	\$225,952,361	U-1,31,32,34	3.000	---	3.000	\$677,857	\$762,308	\$565,178	\$558,813
Park Co 2	\$494,020,214	U-6	3.000	---	3.000	\$1,482,061	\$1,551,933	\$1,211,163	\$931,336
Meeteetse	\$119,074,022	U-16	3.000	---	3.000	\$357,222	\$276,409	\$149,964	\$3,060,608
Park Co 4	\$19,922,021	U-1	3.000	---	3.000	\$59,766	\$62,882	\$40,221	\$32,918
Big Horn Co 5	\$15,511,657	U-31	3.000	---	3.000	\$46,535	---	---	---

FIRE PROTECTION DISTRICTS

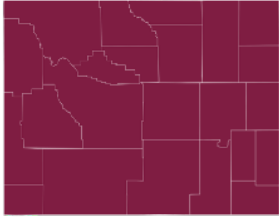
COUNTY	ASSESSED VALUATION	DISTRICT LOCATION	GENERAL LEVY	BONDS AND INTEREST	TOTAL LEVY	PROPERTY TAX	TOTAL REVENUE	TOTAL EXPENDITURES	UNASSIGNED CASH
PLATTE									
Chugwater	\$14,731,625	U-1	3.000	---	3.000	\$44,195	\$89,810	\$74,524	\$97,688
Guernsey Rural	\$36,868,348	U-2	2.500	---	2.500	\$92,171	\$137,961	\$154,665	\$135,546
1F	\$83,039,402	U-1	3.000	---	3.000	\$249,118	\$277,605	\$254,783	\$359,380
2F	\$32,261,073	U-1	2.500	---	2.500	\$80,653	\$129,476	\$156,352	\$139,860
Antelope Gap	\$14,076,471	U-1	2.500	---	2.500	\$35,191	\$38,194	\$55,589	\$126,472
SHERIDAN									
Big Horn	\$87,563,627	U-1	3.000	---	3.000	\$262,691	\$283,401	\$177,933	\$617,080
Dayton	\$12,934,723	U-1	3.000	---	3.000	\$38,804	\$55,728	\$45,610	\$267,684
Story	\$32,477,482	U-1	3.000	---	3.000	\$97,432	\$116,048	\$152,276	\$197,472
Tongue River	\$18,779,290	U-1	3.000	---	3.000	\$56,338	\$77,447	\$84,530	\$154,135
Arvada/Clearmont	\$41,090,954	U-2,3	3.000	---	3.000	\$123,273	\$188,879	\$246,966	\$1,541,360
Sheridan Rural	\$105,097,078	U-1,2	3.000	---	3.000	\$343,296	\$324,296	\$157,100	\$388,041
SWEETWATER									
Reliance	\$5,341,191	U-1	3.000	---	3.000	\$16,024	\$28,725	\$39,707	\$49,979
Eden-Farson	\$46,044,657	U-1	2.715	---	2.720	\$125,011	\$116,381	\$150,605	\$67,903
Jamestown	\$6,711,676	U-2	3.000	---	3.000	\$20,135	\$25,547	\$25,111	\$9,857
Sweetwater Co	\$622,957,395	All	3.000	---	3.000	\$1,868,872	\$1,736,297	\$1,577,684	\$4,881
TETON									
Teton Village	\$422,465,521	U-1	2.451	---	2.450	\$1,035,463	\$919,432	\$1,373,183	\$822,082
Teton Village Obligation Bond	\$422,465,521	U-1	0.106	---	0.110	\$44,908	---	---	---
UINTA									
Unita County	\$287,573,475	All	3.000	---	3.000	\$862,720	\$731,094	\$515,407	\$880,608
WASHAKIE									
Ten Sleep	\$34,629,511	U-2	3.000	---	3.000	\$103,889	\$88,638	\$100,488	\$10,013
Worland	\$123,460,842	U-1	3.000	---	3.000	\$370,383	\$1,227,151	\$1,230,372	\$182,817
WESTON									
Weston County	\$147,413,220	All	3.000	---	3.000	\$442,240	\$631,783	\$593,884	\$878,603



HOSPITAL DISTRICTS

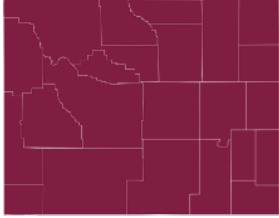
The Hospital and Health special districts provide funding for the maintenance and construction of health facilities including hospitals, mental hospitals, and clinics. These funds also help hospitals to provide care to those who are unable to pay. The Hospital district's powers are provided for under W.S. 35-2-403 and W.S. 18-8-301 and limited to a 6 mill levy for operation under W.S. 35-2-414.

COUNTY	ASSESSED VALUATION	DISTRICT LOCATION	GENERAL LEVY	BONDS AND INTEREST	TOTAL LEVY	PROPERTY TAX	TOTAL REVENUE	TOTAL EXPENDITURES	UNASSIGNED CASH
ALBANY									
Iverson Memorial	\$573,516,444	U-1	3.000	---	3.000	\$1,720,549	\$3,449,053	\$1,629,171	\$1,911,786
BIG HORN									
No Big Horn	\$151,480,774	U-1,2,3	3.000	---	3.000	\$454,442	\$28,170,191	\$29,433,368	\$419,584
No Big Horn Additional	\$151,480,774	U-1,2,3	3.000	---	3.000	\$454,442	---	---	---
So Big Horn	\$95,686,178	U-1,3,4	3.000	---	3.000	\$287,059	\$12,653,200	\$14,896,131	\$1,163,118
So Big Horn Additional	\$95,686,178	U-1,3,4	3.000	---	3.000	\$287,059	---	---	---
CAMPBELL									
Campbell County	\$4,539,270,189	U-1	3.000	---	3.000	\$13,617,811	\$178,169,636	\$188,530,285	---
CONVERSE									
Glenrock	\$238,060,966	U-2	1.891	---	1.891	\$450,173	\$2,148,134	\$2,212,760	\$229,374
CROOK									
Crook County	\$262,111,833	U-1	3.000	---	3.000	\$786,335	---	---	---
HOT SPRINGS									
Hot Springs County	\$166,647,552	U-1	3.000	---	3.000	\$499,943	\$34,793,595	\$33,388,297	\$9,860,924
JOHNSON									
Johnson County	\$361,675,470	U-1	3.000	---	3.000	\$1,084,426	\$25,807,974	\$26,657,498	\$11,043,063
LINCOLN									
Cokeville	\$30,205,617	U-2	3.000	---	3.000	\$90,617	---	---	---
No Lincoln	\$385,146,216	U-2,9	3.000	---	3.000	\$1,155,439	\$72,797,053	\$81,130,485	\$18,954,668
So Lincoln	\$512,581,843	U-1	4.000	---	4.000	\$2,050,327	\$31,020,411	\$30,456,758	\$1,578,466
NIOBRARA									
Niobrara County	\$150,738,861	U-1	6.000	---	6.000	\$904,433	\$14,658,052	\$10,986,095	\$7,414,557
PARK									
West Park	\$603,824,200	U-1,6,16	3.000	---	3.000	\$1,811,473	\$114,873,889	\$103,744,499	\$97,684,498
Powell	\$239,606,610	U-1,31,32,34	3.000	---	3.000	\$718,820	\$1,200,167	\$958,876	\$1,208,938
PLATTE									
Platte County	\$231,639,123	All	6.000	---	6.000	\$1,389,835	\$2,068,446	\$162,219	\$4,508,060



HOSPITAL DISTRICTS

COUNTY	ASSESSED VALUATION	DISTRICT LOCATION	GENERAL LEVY	BONDS AND INTEREST	TOTAL LEVY	PROPERTY TAX	TOTAL REVENUE	TOTAL EXPENDITURES	UNASSIGNED CASH
SUBLETTE									
Sublette County	\$2,540,098,457	All	3.000	---	3.000	\$7,620,295	\$10,135,492	\$11,894,682	\$2,797,667
SWEETWATER									
Castle Rock	\$839,930,789	U-2	3.000	---	3.000	\$2,519,792	\$8,042,415	\$7,266,616	\$3,935,951
TETON									
Teton County	\$3,205,029,890	U-1	3.000	---	3.000	\$9,615,090	\$186,093,290	\$179,686,002	\$92,937,082
WESTON									
Special	\$181,139,110	All	6.000	---	6.000	\$1,086,835	\$26,194,857	\$26,879,109	\$8,503,466



IMPROVEMENT AND SERVICE DISTRICTS

Improvement special districts construct improvements or acquire improvements by contract. They also furnish local services to make local improvements or improve local facilities. They work on (but are not limited to) roads, sidewalks, streetlights, parks, trash pick-up and water, in addition to a myriad of other services. They may only levy for bonds and interest under W.S. 18-12-134 and their powers are provided for under W.S. 18-12-112. Development special districts mostly work on urban renewal and are limited to a 30 mill levy on commercial and industrial property under W.S. 15-9-217; their powers are provided for under W.S. 15-9-203.

COUNTY	ASSESSED VALUATION	DISTRICT LOCATION	GENERAL LEVY	BONDS AND INTEREST	TOTAL LEVY	PROPERTY TAX	TOTAL REVENUES	TOTAL EXPENDITURES	UNASSIGNED CASH
ALBANY									
Sage Drive	---		---	---	---	---	\$7,285	\$813	\$18,217
Sherman Hill	---		---	---	---	---	\$56,239	\$63,036	\$45,677
Pope Springs Community Special Road	---		---	---	---	---	\$19,700	\$24,656	\$19,466
Valley View Drive	---		---	---	---	---	\$8,518	\$7,780	\$13,769
Wold	---		---	---	---	---	\$9,531	\$8,392	\$14,706
Rainbow Valley Special Road	---		---	---	---	---	\$23,428	\$13,620	\$20,697
BIG HORN									
Shelltown Water Improvement	---		---	---	---	---	\$39,973	\$35,341	\$35,120
Hyattville	---		---	---	---	---	\$42,559	\$26,192	---
CAMPBELL									
Antelope Valley	---		---	---	---	---	\$412,726	\$238,821	\$699,318
Bennor Estates	---		---	---	---	---	\$77,230	\$62,688	\$93,722
Box N Ranch Road	---		---	---	---	---	\$12,436	\$16,719	\$117
Brunsen	---		---	---	---	---	\$13,215	\$6,329	\$16,526
Buckskin	---		---	---	---	---	\$28,919	\$22,178	\$24,120
Cottonwood	---		---	---	---	---	\$12,913	\$12,420	\$9,663
Central Campbell	---		---	---	---	---	\$430,618	\$520,813	\$465,239
Country Living Acres	---		---	---	---	---	\$3,403	\$144	\$16,532
Country Side	---		---	---	---	---	\$14,874	\$15,933	\$6,808
Crestview	---		---	---	---	---	\$192,580	\$96,411	\$650,739
Donkey Creek	---		---	---	---	---	\$9,019	\$3,413	\$25,551
Eight Mile	---		---	---	---	---	\$65,578	\$37,270	\$75,127
Fox Park	---		---	---	---	---	\$205,003	\$186,848	\$23,547
Fox Ridge Subdivision	---		---	---	---	---	\$67,879	\$57,214	\$35,144
Freedom Hills	---		---	---	---	---	\$330,890	\$253,103	\$293,375
Grace Land	---		---	---	---	---	\$98,598	\$90,877	\$111,671
Green Valley	---		---	---	---	---	\$46,242	\$34,594	\$152,989
High Country	---		---	---	---	---	\$6,543	\$2,508	\$24,874

IMPROVEMENT AND SERVICE DISTRICTS

COUNTY	ASSESSED VALUATION	DISTRICT LOCATION	GENERAL LEVY	BONDS AND INTEREST	TOTAL LEVY	PROPERTY TAX	TOTAL REVENUES	TOTAL EXPENDITURES	UNASSIGNED CASH
CAMPBELL, CONTINUED									
High Country	---		---	---	---	---	\$6,543	\$2,508	\$24,874
Little Thunder	---		---	---	---	---	\$103,070	\$89,534	\$46,484
Los Caballos	---		---	---	---	---	\$10,841	\$7,813	\$40,801
McKenney	---		---	---	---	---	\$20,932	\$15,965	\$38,082
Meadow Springs	---		---	---	---	---	\$29,771	\$24,522	\$29,316
Means, Carter, and North Hannum	---		---	---	---	---	\$35,946	\$38,606	\$92,243
Moon Ridge	---		---	---	---	---	\$27,231	\$31,398	\$25,141
North Rangeland	---		---	---	---	---	\$8,203	\$8,440	\$39,703
Oriva Hills	---		---	---	---	---	\$81,610	\$54,421	\$133,161
Overbrook	---		---	---	---	---	\$51,140	\$49,596	\$38,105
People's	---		---	---	---	---	\$81,206	\$72,709	\$81,812
Pineview	---		---	---	---	---	\$56,477	\$45,060	\$25,319
Pinnacle Heights	---		---	---	---	---	\$2,901	\$839	\$26,180
Piper Acres	---		---	---	---	---	---	---	---
Prairieview/Champion	---		---	---	---	---	\$99,355	\$15,088	\$206,739
Rafter D	---		---	---	---	---	\$22,899	\$26,484	\$31,955
Rock Road	---		---	---	---	---	\$12,693	\$7,347	\$6,346
Rozet Ranchettes	---		---	---	---	---	\$50,921	\$36,541	\$35,854
Rustic Hills	---		---	---	---	---	\$28,754	\$17,270	\$36,752
Small Buttes	---		---	---	---	---	\$14,234	\$12,805	\$12,742
Southfork Estates	---		---	---	---	---	\$48,830	\$43,708	\$53,971
Southside Well	---		---	---	---	---	\$16,514	\$12,600	\$18,604
Spring Hill Ranch	---		---	---	---	---	\$115,674	\$339,313	\$27,344
Stone Gate	---		---	---	---	---	\$130,562	\$73,847	\$129,482
Sundog	---		---	---	---	---	\$25,537	\$33,215	\$40,741
Ward Creek	---		---	---	---	---	---	---	---
Wessex	---		---	---	---	---	\$12,715	\$12,151	\$6,154
Wild Horse Creek South	---		---	---	---	---	\$32,335	\$18,018	\$18,626
CONVERSE									
Monket Road	---		---	---	---	---	\$12,769	\$30,192	\$55,128
Ridgewater	---		---	---	---	---	\$72,541	\$53,215	\$116,543

IMPROVEMENT AND SERVICE DISTRICTS

COUNTY	ASSESSED VALUATION	DISTRICT LOCATION	GENERAL LEVY	BONDS AND INTEREST	TOTAL LEVY	PROPERTY TAX	TOTAL REVENUES	TOTAL EXPENDITURES	UNASSIGNED CASH
CROOK									
Tower Ridge	\$738,833	U-1	---	---	---	---	\$84,093	\$56,893	\$191,154
Vista West	\$1,775,852	U-1	---	---	---	---	\$29,647	\$18,715	\$33,674
Sundance Canyon Ranch	\$393,848	U-1	---	---	---	---	\$5,309	\$3,344	\$4,042
Kara Circle & Winder Way	---		---	---	---	---	\$5,309	\$3,344	\$4,042
FREMONT									
Mountain View Acres	---		---	---	---	---	\$4,003	\$4,885	\$12,727
Rain Tree Subdivision	---		---	---	---	---	\$6,900	\$6,760	\$5,478
GOSHEN									
PV Estates	\$564,695	All	8.000	---	8.000	\$4,518	---	---	---
LARAMIE									
Deike Estates Improvement	\$617,338		---	---	---	---	\$36,912	\$16,969	\$23,276
LINCOLN									
Broken Wheel Ranch	---		---	---	---	---	\$51,050	\$134,985	\$41,252
Happy Valley	---		---	---	---	---	\$9,918	\$6,067	\$3,851
Nordic Ranches Division 13	---		---	---	---	---	\$29,164	\$28,131	\$3,819
North Alpine	---		---	---	---	---	\$115,375	\$40,775	\$190,220
Northern Saddle Road Snow Removal	---		---	---	---	---	\$4,720	\$8,893	\$8,846
NATRONA									
Air Base Acres	---		---	---	---	---	\$47,337	\$48,359	\$80,604
Aspens	---		---	---	---	---	\$14,554	\$44,123	\$4,393
Big River Estates	---		---	---	---	---	---	---	---
Brandt-Gothberg	---		---	---	---	---	---	---	---
Brookhurst Subdivision	---		---	---	---	---	\$14,011	\$33,819	\$41,818
Cattle Acre Trails	---		---	---	---	---	\$5,600	\$1,825	\$9,375
Clearfork	---		---	---	---	---	---	---	---
East Hernie Roadway	---		---	---	---	---	\$3,856	\$13,302	\$2,877
East Vista West	---	U-1	---	---	---	---	---	---	---
Elk Horn	---		---	---	---	---	\$6,778	\$19,999	\$4,354
Garden Creek Heights	---		---	---	---	---	\$11,046	\$11,172	\$6,453
Hidden Valley	---		---	---	---	---	---	\$24	\$1,216
Indian Springs	---		---	---	---	---	\$15,687	\$16,090	\$15,942

IMPROVEMENT AND SERVICE DISTRICTS

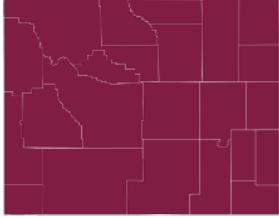
COUNTY	ASSESSED VALUATION	DISTRICT LOCATION	GENERAL LEVY	BONDS AND INTEREST	TOTAL LEVY	PROPERTY TAX	TOTAL REVENUES	TOTAL EXPENDITURES	UNASSIGNED CASH
NATRONA, CONTINUED									
Lakeview	\$738,833	U-1	---	---	---	---	\$36,199	\$32,401	\$115,259
Mile-hi	\$1,775,852	U-1	---	---	---	---	\$51,320	\$25,489	\$113,470
North Mountain View	\$393,848	U-1	---	---	---	---	\$2,046,074	\$2,112,253	\$587,442
Park East Ranchettes	---		---	---	---	---	\$72,135	\$12,521	\$110,712
Poison Spider	---		---	---	---	---	\$2,206	\$2,112	\$11,462
Pursel Lands	---		---	---	---	---	\$125,767	\$69,405	\$170,331
Red Butte Village	---		---	---	---	---	\$18,540	\$18,034	\$34,654
Sandy Lakes Estates	---		---	---	---	---	\$13,162	\$4,657	\$63,227
Six Mile Draw	\$564,695	All	8.000	---	8.000	\$4,518	\$92,815	\$59,601	\$359,475
Skyline Ranches	---		---	---	---	---	\$24,483	\$35,408	\$13,786
Skyview/Coleman	\$617,338		---	---	---	---	\$37,347	\$12,758	\$74,677
South Riverside Acres	---		---	---	---	---	\$4,005	\$2,805	\$32,670
Sunlight	---		---	---	---	---	\$31,985	\$25,737	\$306,148
Thirty Three Mile Road	---		---	---	---	---	\$3,345	\$369	\$16,157
Vista West/Westgate Park	---		---	---	---	---	\$87,724	\$61,538	\$433,614
Webb Creek	---		---	---	---	---	\$201,017	\$198,070	\$512,749
Week Creek	---		---	---	---	---	\$43,699	\$8,115	\$20,000
Westland Park	---		---	---	---	---	\$12,674	\$11,702	\$12,529
NIOBRARA									
Big Valley & Crossed Arrows	---		---	---	---	---	\$29,787	\$40,695	\$12,364
Special Management	\$150,738,861	U-1	---		---	---	\$9,995	\$8,533	\$8,843
PLATTE									
YO	---		---	---	---	---	\$15	\$709	\$30,996
SHERIDAN									
Don Ena Estates	---		---	---	---	---	\$28,787	\$9,507	\$14,281
Downer Neighborhood	---		---	---	---	---	\$266,920	\$167,912	\$745,508
Park Draw	---	U-1	---	---	---	---	\$13,265	\$7,816	\$20,839
Wild Rose Water	---		---	---	---	---	\$25,045	\$19,475	\$15,961
Woodland Hills	---		---	---	---	---	\$33,423	\$19,030	\$91,221
SUBLETTE									
Redstone Upper Green River	\$1,982,968	U-1	---	---	---	---	\$10,941	\$6,123	\$13,113

IMPROVEMENT AND SERVICE DISTRICTS

COUNTY	ASSESSED VALUATION	DISTRICT LOCATION	GENERAL LEVY	BONDS AND INTEREST	TOTAL LEVY	PROPERTY TAX	TOTAL REVENUES	TOTAL EXPENDITURES	UNASSIGNED CASH
SUBLETTE, CONTINUED									
Boulder Lake	\$2,057,618	U-1	---	---	---	---	\$9,958	\$14,361	\$13,192
Boulder Mosquito	---		---	---	---	---	\$61,789	\$22,767	\$42,637
Hoback Ranches	\$8,359,864	U-1	---	---	---	---	\$52,116	\$57,114	\$28,252
High Meadow Water	\$5,705,074	U-1	6.000	---	6.000	\$34,230	\$895,056	\$1,938,838	\$124,314
Shelter Park	---		---	---	---	---	\$21,928	\$8,357	\$67,426
SWEETWATER									
Eden Valley	\$46,044,657	U-1	8.185	---	8.185	\$376,876	\$468,022	\$146,945	\$131,112
Clearview	\$1,947,721	U-1	---	---	---	---	\$416,807	\$441,187	\$98,739
TETON									
Aspens	\$2,842,361	U-1	---	---	---	---			
Camp Creek	\$1,211,437	U-1	---	---	---	---	\$57,291	\$12,256	\$500
Fish Creek	\$706,568	U-1	---	---	---	---	\$10,412	\$7,350	\$13,748
Gros Ventre West Special	\$1,431,007	U-1	---	---	---	---	\$181,942	\$201,573	\$302,825
Melody Ranch	---		---	---	---	---	\$70,872	\$64,738	\$130,861
O Bar B	---		---	---	---	---	\$286,884	\$409,151	\$585,605
Polo Ranches Special	---		---	---	---	---	\$30,008	\$31,686	\$42,087
Porcupine Creek Ranch	---		---	---	---	---	\$27,632	\$14,103	\$59,568
Rafter J	---		---	---	---	---	\$33,885	\$20,249	\$54,334
Ridgeline	---		---	---	---	---	\$577,324	\$200,311	\$674,106
Skyline	---		---	---	---	---	\$5,350	\$4,350	\$3,000
Snake River	---		---	---	---	---	\$216,041	\$137,600	\$615,221
South Squaw Creek	---		---	---	---	---	\$784,362	\$1,007,597	\$262,849
Teton Village Association	---		---	---	---	---	\$48,542	\$39,844	\$42,354
Teton Village	---		---	---	---	---	\$4,072,100	\$2,963,600	\$2,015,821
SPSC	---		---	---	---	---	\$611,876	\$192,954	\$1,832,804
Village Road	---		---	---	---	---	\$128,974	\$68,487	\$321,295
UINTA									
Fort Bridger Mobile Home	---		---	---	---	---	\$5,590	\$5,988	\$7,283
WASHAKIE									
Lower Nowood	---		---	---	---	---	\$99,258	\$46,645	\$51,837
Nowood	---		---	---	---	---	\$20,940	---	\$20,941

IMPROVEMENT AND SERVICE DISTRICTS

COUNTY	ASSESSED VALUATION	DISTRICT LOCATION	GENERAL LEVY	BONDS AND INTEREST	TOTAL LEVY	PROPERTY TAX	TOTAL REVENUES	TOTAL EXPENDITURES	UNASSIGNED CASH
WASHAKIE, CONTINUED									
Ponderosa	---		---	---	---	---	\$7	---	\$17,347
South Circle	---		---	---	---	---	\$11,495	\$1,705	---
Washakie Rural	---		---	---	---	---	\$623,018	\$321,098	\$234,084
WESTON									
Cambria	---		---	---	---	---	\$166,818	\$87,000	\$267,292
Canyon	---		---	---	---	---	\$44,072	\$33,263	\$85,507
Osage	---		---	---	---	---	\$36,409	\$25,139	\$13,198
Sweetwater	---		---	---	---	---	\$21,020	\$50,372	\$23



RECREATION DISTRICTS

Recreation special districts provide a wide range of services including but not limited to: acquiring land for parks and airports, building public auditoriums and athletic fields, hiring trained recreation supervisors, building civic centers, controlling, maintaining and managing these facilities and spending money for recreational purposes. Recreation special districts' powers are provided for under W.S. 18-9-201 and are limited to a 1 mill levy under W.S. 18-9-201.

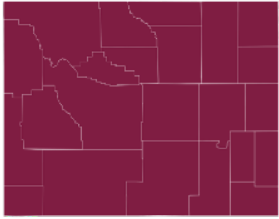
COUNTY	ASSESSED VALUATION	DISTRICT LOCATION	GENERAL LEVY	BONDS AND INTEREST	TOTAL LEVY	PROPERTY TAX	TOTAL REVENUE	TOTAL EXPENDITURES	UNASSIGNED CASH
ALBANY									
Laramie	\$573,516,444	U-1	1.000	---	1.000	\$573,516			
BIG HORN									
Cowley	\$64,326,198	U-1	1.000	---	1.000	\$64,326	\$30,671	\$19,142	\$45,320
Lovell	\$57,409,313	U-2	1.000	---	1.000	\$57,409	\$133,259	\$148,401	\$128,318
Greybull	\$85,356,070	U-3	1.000	---	1.000	\$85,356	\$143,264	\$130,609	\$94,972
Basin	\$41,377,020	U-4	1.000	---	1.000	\$41,377	\$63,942	\$34,085	\$91,835
CAMPBELL									
Gillette	\$4,539,270,189	U-1	1.000	---	1.000	\$4,539,270	\$3,588,179	\$1,447,376	\$8,211,852
CARBON									
Rawlins	\$576,462,633	U-1	1.000	---	1.000	\$576,463	\$601,661	\$632,163	\$687,315
Saratoga	\$214,063,181	U-2	1.000	---	1.000	\$214,063	\$219,525	\$199,341	\$318,348
CONVERSE									
Douglas	\$2,191,917,960	U-1	1.000	---	1.000	\$2,191,918	\$1,468,662	\$1,640,126	\$2,089,887
Glenrock	\$568,737,197	U-2	1.000	---	1.000	\$568,737	\$600,168	\$520,979	\$574,900
CROOK									
Sundance	\$262,111,833	U-1	---	---	---	---			
FREMONT									
Lander	\$218,548,476	U-1	1.000	---	1.000	\$218,548	\$221,295	\$184,953	\$19,185
Dubois	\$77,821,718	U-2	1.000	---	1.000	\$77,822	\$82,853	\$49,031	\$125,567
Pavilion	\$51,410,198	U-6	0.750	---	0.750	\$51,410	\$69,931	\$55,249	\$52,463
Ethete	\$6,250,373	U-14	1.000	---	1.000	\$6,250	\$10,954	\$16,313	\$18,093
Ft Washakie	\$13,066,450	U-21	1.000	---	1.000	\$13,066			
Shoshoni	\$284,621,458	U-24	1.000	---	1.000	\$284,621	\$133,892	\$205,437	\$283,689
Riverton	\$189,670,923	U-25	1.000	---	1.000	\$189,671	\$390,874	\$205,437	\$627,600
Arapahoe	\$5,818,053	U-38	1.000	---	1.000	\$5,818	\$10,997	\$6,451	\$17,335
GOSHEN									
Torrington	\$254,374,512	U-1	1.000	---	1.000	\$254,375	\$222,083	\$218,370	\$214,808
Lusk	\$4,318,919	Niobrara-1	1.000	---	1.000	\$4,319			
Chugwater	\$1,628,652	Platte-1	1.000	---	1.000	\$1,629			
Guernsey	\$347,712	Platte-2	1.000	---	1.000	\$348			

RECREATION DISTRICTS

COUNTY	ASSESSED VALUATION	DISTRICT LOCATION	GENERAL LEVY	BONDS AND INTEREST	TOTAL LEVY	PROPERTY TAX	TOTAL REVENUE	TOTAL EXPENDITURES	UNASSIGNED CASH
HOT SPRINGS									
Thermopolis	\$166,647,552	U-1	1.000	---	1.000	\$166,648	\$127,072	\$71,977	\$290,024
JOHNSON									
Buffalo	\$361,675,470	U-1	1.000	---	1.000	\$361,675	\$303,184	\$270,798	\$386,129
LARAMIE									
Cheyenne	\$1,972,743,418	U-1	1.000	---	1.000	\$1,972,743	\$2,104,621	\$2,026,921	\$4,372,846
Pine Bluffs	\$507,770,169	U-2	1.000	---	1.000	\$507,770	\$418,473	\$126,440	\$868,966
LINCOLN									
Diamondville	\$432,876,964	U-1	1.000	---	1.000	\$432,877			
Afton	\$441,358,085	U-2	---	---	---	---			
Big Piney	\$53,698,627	U-9	1.000	---	1.000	\$53,699			
NATRONA									
Casper	\$1,452,264,348	U-1	1.000	---	1.000	---			
NIOBRARA									
Lusk	\$150,738,861	U-1	1.000	---	1.000	\$150,739			
PARK									
Powell	\$256,922,670	U-1	1.000	---	1.000	\$256,923	\$356,494	\$341,649	\$1,500
Cody	\$485,685,971	U-6	1.000	---	1.000	\$485,686	\$467,907	\$529,625	\$467,340
Meeteetse	\$116,359,977	U-16	1.000	---	1.000	\$116,360	\$334,187	\$131,993	\$524,236
Cowley	\$7,015,584	U-31	1.000	---	1.000	\$7,016			
Lovell	\$6,093,283	U-32	1.000	---	1.000	\$6,093			
Basin	\$2,557,668	U-34	1.000	---	1.000	\$2,558			
PLATTE									
School District 1	\$183,374,009	U-1	1.000	---	1.000	\$183,374	\$376,319	\$312,569	\$307,463
School District 2	\$47,576,151	U-2	1.000	---	1.000	\$47,576	\$132,628	\$144,023	\$122,870
Goshen SD 1	\$688,963	Goshen-1	1.000	---	1.000	\$689			
SHERIDAN									
Ranchester	\$142,154,302	U-1	1.000	---	1.000	\$142,154	\$142,598	\$124,823	\$97,897
Sheridan	\$445,873,578	U-2	1.000	---	1.000	\$445,874			
Clearmont	\$22,644,059	U-3	1.000	---	1.000	\$22,644	\$45,972	\$37,115	\$51,770

RECREATION DISTRICTS

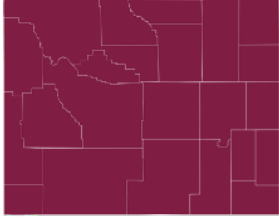
COUNTY	ASSESSED VALUATION	DISTRICT LOCATION	GENERAL LEVY	BONDS AND INTEREST	TOTAL LEVY	PROPERTY TAX	TOTAL REVENUE	TOTAL EXPENDITURES	UNASSIGNED CASH
SUBLETTE									
Pinedale	\$2,002,363,110	U-1	1.000	---	1.000	\$2,002,363			
Big Piney	\$537,735,347	U-9	1.000	---	1.000	\$537,735			
SWEETWATER									
Rock Springs	\$1,407,845,592	U-1	1.000	---	1.000	\$1,407,846	\$870,745	\$785,042	\$710,861
Green River	\$67,757,676	U-2	1.000	---	1.000	\$67,758			
Rawlins	\$994,745,561	U-1	1.000	---	1.000	\$994,746			
TETON									
Jackson	\$3,205,029,890	U-1	0.900	---	0.900	\$3,561,144	\$2,237,081	\$1,827,317	\$735,389
UINTA									
Evanston	\$271,135,536	U-1	1.000	---	1.000	\$271,136	\$3,628,284	\$2,785,115	\$3,762,647
Mountain View	\$65,669,877	U-4	0.500	---	0.500	\$131,340			
Lyman	\$98,518,093	U-6	1.000	---	1.000	\$98,518			
WASHAKIE									
Worland	\$123,460,842	U-1	1.000	---	1.000	\$123,461	\$153,930	\$144,052	\$335,662
Ten Sleep	\$37,531,829	U-4	0.773	---	0.773	\$48,553	\$39,217	\$24,785	\$127,666
WESTON									
Newcastle	\$145,548,476	U-1	1.000	---	1.000	\$145,548			
Upton	\$35,590,634	U-7	1.000	---	1.000	\$35,591			



RESORT DISTRICTS

Resort districts may be formed to perform any of the following functions: to acquire, construct, operate and maintain improvements of local necessity and convenience; to obtain improvements or services hereunder by contracting for the same with any city, town, county or other entity; and to furnish or perform any special local service which enhances the use or enjoyment of the resort area. Resort special districts' powers are provided for under W.S. 18-16-103, and are not to exceed three mills under W.S. 18-16-114.

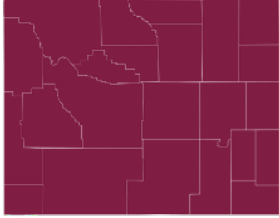
COUNTY	ASSESSED VALUATION	DISTRICT LOCATION	GENERAL LEVY	BONDS AND INTEREST	TOTAL LEVY	PROPERTY TAX	TOTAL REVENUE	TOTAL EXPENDITURES	UNASSIGNED CASH
TETON									
Grand Targhee	---		---	---	---	---	\$214,776	\$244,936	\$10,809
Teton Village	---		---	---	---	---	\$4,571,785	\$3,112,723	\$2,446,552



RURAL HEALTH DISTRICTS

Rural health special districts provide funding for the maintenance and construction of health facilities. These funds also help hospitals to provide care to those who are unable to pay. Rural Healthcare districts' powers are provided for under W.S. 35-2-703 and W.S. 18-8-301 and are limited to a 4 mill levy under W.S. 35-2-708.

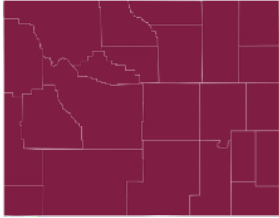
COUNTY	ASSESSED VALUATION	DISTRICT LOCATION	GENERAL LEVY	BONDS AND INTEREST	TOTAL LEVY	PROPERTY TAX	TOTAL REVENUE	TOTAL EXPENDITURES	UNASSIGNED CASH
BIG HORN									
Rural Health	\$90,934,754	U-3,4	4.000	---	4.000	\$363,739	\$420,153	\$324,241	\$211,952
CARBON									
Little Snake River	\$292,130,397	U-1	2.000	---	2.000	\$584,261	\$546,135	\$486,624	\$163,476
Medicine Bow	\$74,404,892	U-1	4.000	---	4.000	\$297,620	\$312,341	\$375,543	\$107,641
CROOK									
Crook County	\$262,111,833	U-1	3.000	---	3.000	\$786,335	\$18,910,270	\$13,676,477	\$1,147,452
JOHNSON									
Johnson County	\$361,675,470	U-1	2.000	---	2.000	\$722,951	\$1,050,936	\$1,261,239	---
SWEETWATER									
High Desert Rural	\$560,286,173	U-1	1.607	---	1.607	\$900,380	\$601,304	\$531,498	\$354,580
Eden Rural	\$46,044,657	U-1	2.000	---	2.000	\$92,089	\$84,960	\$75,986	\$15,012



SENIOR CITIZENS DISTRICTS

Senior Citizen special districts provide programs and services that may include senior citizen centers and programs of nutrition, health and/or transit. They may also contract out these services if the provider meets several requirements. The Senior Citizen special districts' powers are provided for under W.S. 18-15-104 and are limited to a 2 mill levy under W.S. 18-15-110.

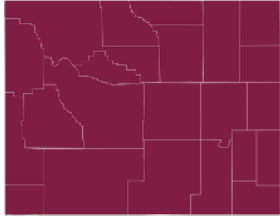
COUNTY	ASSESSED VALUATION	DISTRICT LOCATION	GENERAL LEVY	BONDS AND INTEREST	TOTAL LEVY	PROPERTY TAX	TOTAL REVENUE	TOTAL EXPENDITURES	UNASSIGNED CASH
BIG HORN									
No Big Horn	\$151,480,774	U-1,2,3	1.000	---	1.000	\$151,481	\$142,259	\$117,968	\$274,838
So Big Horn	\$95,686,178	U-1,3,4	1.000	---	1.000	\$95,686	\$109,427	\$21,129	\$345,343
CONVERSE									
Converse County	\$2,760,655,157	U-1,2	1.570	---	1.570	\$4,334,229	\$3,419,025	\$1,957,839	\$2,264,670
CROOK									
Crook County	\$262,111,833	U-1	1.000	---	1.000	\$262,112	\$267,019	\$267,019	\$126,231
FREMONT									
Shoshoni	\$269,996,067		2.000	---	2.000	\$404,994	\$500	\$118	\$382
JOHNSON									
Johnson County	\$361,675,470		1.000	---	1.000	\$361,675	\$273,117	\$112,503	\$115,442
LINCOLN									
Kemmerer	\$472,532,551		0.300	---	0.300	\$141,760	\$117,874	\$19,730	\$61,000
NIOBRARA									
Niobrara County	\$150,738,861	U-1	1.000	---	1.000	\$150,739	\$133,941	\$128,276	\$104,809
PLATTE									
Platte County	\$231,639,123	All	2.000	---	2.000	\$463,278	\$549,578	\$476,121	\$640,526



SOLID WASTE DISTRICTS

Solid Waste special districts purchase land or reclaim excavated or substandard land for the disposal of solid waste, along with regulating solid waste disposal. Their powers are provided for under W.S. 18-11-102 and are limited to a 3 mill levy under W.S. 18-11-103.

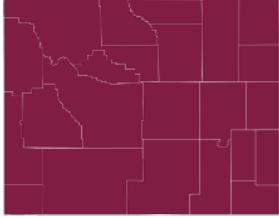
COUNTY	ASSESSED VALUATION	DISTRICT LOCATION	GENERAL LEVY	BONDS AND INTEREST	TOTAL LEVY	PROPERTY TAX	TOTAL REVENUE	TOTAL EXPENDITURES	UNASSIGNED CASH
BIG HORN									
Byron	\$61,310,176	U-1,2,3	3.000	---	3.000	\$183,931	\$175,975	\$176,152	\$204,100
Big Horn County	\$186,492,188	U-1,2,3,4	---	---	---	---	\$969,578	\$777,902	\$890,300
CARBON									
Baggs	\$292,130,397	U-1	3.000	---	3.000	\$876,391	\$786,650	\$413,709	\$2,058,244
Upper Platte River	\$81,759,151	U-1	---	---	---	---	\$823,190	\$630,947	\$1,008,482
CONVERSE									
Glenrock	\$568,737,197	U-2	2.000	---	2.000	\$1,137,474	\$858,982	\$1,069,865	\$3,486,567
FREMONT									
Fremont County	\$847,207,649	All	3.000	---	3.000	\$2,541,623	\$4,918,263	\$4,846,890	\$2,365,596
JOHNSON									
Johnson County	\$361,675,470	U-1	1.000	---	1.000	\$361,675	\$1,085,786	\$572,441	\$3,021,607
LARAMIE									
Laramie County	\$507,770,169	U-2	3.000	---	3.000	\$1,523,311	\$3,226,484	\$3,902,664	\$2,935,908
SWEETWATER									
#1	\$878,028,393	U-1	2.466	---	2.466	\$2,165,218	\$3,448,894	\$2,710,430	-
#2	\$560,286,173	U-2	3.000	---	3.000	\$1,680,859	\$988,685	\$933,283	\$4,984,327
Eden	\$46,044,657	U-1	3.000	---	3.000	\$138,134	\$135,395	\$200,462	\$740,667
TETON									
Alta						---	\$38,495	\$41,646	\$15,106
WASHAKIE									
Ten Sleep	\$29,254,684	U-1	2.393	---	2.393	\$70,006	\$92,395	\$98,631	---
Worland	\$123,460,842	U-2	3.000	---	3.000	\$370,383	\$25,254	\$49,103	---
Washakie County	---	All	---	---	---	---	\$1,090,861	\$797,215	\$1,021,583
WESTON									
Weston County	\$171,710,119	All	3.000	---	3.000	\$515,130	\$513,607	\$712,342	\$801,821
Central Weston	\$9,428,991	U-1	3.000	---	3.000	\$28,287	\$41,620	\$167,132	\$51,495



SPECIAL MUSEUM DISTRICTS

Each board of county commissioners of any county owning, constructing, or acquiring any museum or collection of exhibits may annually levy a tax on the taxable valuation of the property in the county, for the construction, maintenance and support of the museum or collection of exhibits. The levy shall be made at the same time as other county and school levies are made. The proceeds from the collection of the levy shall be placed in a special fund by the county treasurer and used solely for the purpose for which the levy was made. Museum districts are provided for under W.S. 22-29-103.

COUNTY	ASSESSED VALUATION	DISTRICT LOCATION	GENERAL LEVY	BONDS AND INTEREST	TOTAL LEVY	PROPERTY TAX	TOTAL REVENUE	TOTAL EXPENDITURES	UNASSIGNED CASH
CARBON									
Saratoga Ryan Park	\$58,834,023	U-2	1.000	---	1.000	\$58,834	\$44,095	\$17,017	\$12,077
Little Snake	\$290,729,880	U-1	1.000	---	1.000	\$290,730	\$286,896	\$242,682	\$177,907
CROOK									
Crook County	\$262,111,833	U-1	1.000	---	1.000	\$262,112	\$312,419	\$294,657	\$424,292
PARK									
Meeteetse	\$116,359,977	All	1.000	---	1.000	\$116,360	\$133,136	\$132,477	\$166,024
WESTON									
Weston County	\$181,139,110	All	1.000	---	1.000	\$181,139	\$139,597	\$158,332	\$199,182



WATER AND SEWER DISTRICTS

Water and Sewer special districts provide and treat water for domestic purposes and distribute water, in addition to acquiring water rights and facilities and water lines. They also provide sanitary sewers, sewage treatment facilities, disposal plants, treatment and disposal works, storm sewers and flood and surface drainage, among other things. They cannot include towns or cities in their special district without the town or cities written consent. Their powers are provided for under W.S. 41-10-113 and limited to an 8 mill levy under W.S. 41-10-114.

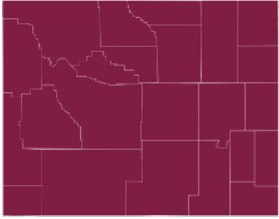
COUNTY	ASSESSED VALUATION	DISTRICT LOCATION	GENERAL LEVY	BONDS AND INTEREST	TOTAL LEVY	PROPERTY TAX	TOTAL REVENUE	TOTAL EXPENDITURES	UNASSIGNED CASH
ALBANY									
Centennial	---		---	---	---	---	\$94,722	\$156,020	\$104,903
Seven Mile	---		---	---	---	---	\$29,628	\$20,321	\$22,599
Nine Mile	---		---	---	---	---	\$117,831	\$86,404	\$74,674
So Laramie	\$14,514,922	U-1	8.000	---	8.000	\$116,119	\$422,649	\$289,745	\$647,474
BIG HORN									
Northwest Rural	---		---	---	---	---	---	---	---
South Big Horn Rural	---		---	---	---	---	---	---	---
CAMPBELL									
American Road	---		---	---	---	---	\$99,873	\$194,685	\$201,465
Cook Road	---		---	---	---	---	\$153,308	\$83,327	\$130,607
Heritage Village	\$4,602,544	U-1	8.000	---	8.000	\$36,820	\$271,293	\$267,659	\$144,139
Means First Extension	---		---	---	---	---	\$133,003	\$77,804	\$400,346
Rocky Point	\$837,856	U-1	8.000	---	8.000	\$6,703	\$42,295	\$40,262	\$36,767
Rock Point Maintenance	\$837,856	U-1	8.900	---	8.900	\$7,457	---	---	---
South Douglas Highway	---		---	---	---	---	\$322,015	\$46,873	\$109,781
Wright	\$15,599,897	U-1	8.000	---	8.000	\$124,799	\$2,013,990	\$2,749,131	\$4,112,845
CARBON									
East River	---		---	---	---	---	---	---	---
CONVERSE									
Sundance Meadows	---		---	---	---	---	\$77,010	\$32,959	\$30,021
CROOK									
Aladdin Water	\$141,495	U-1	---	---	0.000	---	\$7,297	\$6,875	\$10,264
Crook County Irrigation	\$262,111,833	U-1	---	---	0.000	---	\$13,209	\$5,771	\$9,920
FREMONT									
Fairview	---		---	---	---	---	\$21,035	\$15,952	\$39,661
Mountain View	---		---	---	---	---	\$24,712	\$15,110	\$127,649
Redd Fox	---		---	---	---	---	\$50	---	\$10,089
Warm Springs	---		---	---	---	---	\$87,088	\$39,218	\$36,698

WATER AND SEWER DISTRICTS

COUNTY	ASSESSED VALUATION	DISTRICT LOCATION	GENERAL LEVY	BONDS AND INTEREST	TOTAL LEVY	PROPERTY TAX	TOTAL REVENUE	TOTAL EXPENDITURES	UNASSIGNED CASH
FREMONT, CONTINUED									
Jeffrey City	\$354,390	U-1	8.000	---	8.000	\$2,835	\$23,809	\$16,063	\$33,953
GOSHEN									
So Torrington	\$2,847,804	U-1	8.000	---	8.000	\$22,782	\$224,563	\$168,116	\$458,514
West Highway	\$4,974,703	U-1	8.000	---	8.000	\$39,798	\$176,468	\$81,032	\$189,270
Hawk Springs	\$268,802	U-2	8.000	---	8.000	\$2,150	\$44,769	\$20,324	\$34,155
HOT SPRINGS									
So Thermop	\$7,113,264	U-1	8.000	---	8.000	\$56,906	\$306,381	\$243,771	\$391,502
Lucerne	\$6,598,081	U-1	4.000	---	4.000	\$26,392	\$108,454	\$100,195	\$568,764
Owl Creek	\$2,981,692	U-1	-	---	0.000	---	\$108,137	\$92,237	\$100,957
LARAMIE									
Carpenter	\$533,630	U-2	8.000	---	8.000	\$4,269	\$31,789	\$21,390	\$201,654
So Cheyenne	\$64,981,231	U-1	8.000	---	8.000	\$519,850	\$5,011,556	\$4,527,618	\$2,142,295
LINCOLN									
Bedford	---		---	---	---	---	\$207,967	\$120,958	\$208,941
Etna	---		---	---	---	---	\$280,196	\$241,122	\$285,906
Fairview	---		---	---	---	---	\$23,400	\$15,813	\$106,708
Freedom	---		---	---	---	---	\$87,891	\$59,298	\$172,852
Greater Smoot	---		---	---	---	---	\$57,959	\$42,411	\$270,598
Grover	---		---	---	---	---	\$23,432	\$25,783	\$107,626
Nordic Ranches	---		---	---	---	---	\$50	\$168	\$106
Turnerville	---		---	---	---	---	\$73,005	\$35,331	\$11,850
NATRONA									
Pioneer	\$44,468,770	U-1	8.000	---	8.000	\$355,750	\$584,602	\$792,097	\$195,917
Wardwell	\$9,983,711	U-1	8.000	---	8.000	\$79,870	\$1,722,906	\$1,618,570	\$3,586,056
NIOBRARA									
Lance Creek	---		---	---	---	---	\$39,779	\$59,187	\$20,121
Northwest Rural	---		---	---	---	---	\$3,663,995	\$2,957,500	\$50,000
SUBLETTE									
High Meadow Ranch Water	---		---	---	---	---	\$895,056	\$1,938,838	\$124,314
SWEETWATER									
White Mtn	\$22,064,903	U-1	8.000	---	8.000	\$176,519	\$1,296,502	\$1,255,519	\$1,600,378

WATER AND SEWER DISTRICTS

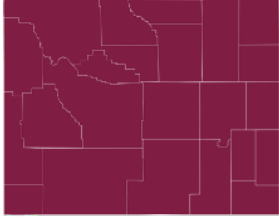
COUNTY	ASSESSED VALUATION	DISTRICT LOCATION	GENERAL LEVY	BONDS AND INTEREST	TOTAL LEVY	PROPERTY TAX	TOTAL REVENUE	TOTAL EXPENDITURES	UNASSIGNED CASH
SWEETWATER, CONTINUED									
West Side	\$6,457,079	U-1	8.000	---	8.000	\$51,657	\$367,453	\$242,504	\$944,572
Ten Mile	\$6,136,915	6	7.340	---	7.340	\$45,045	---	---	---
Jamestown	\$4,261,623	U-2	8.000	---	8.000	\$34,093	\$309,254	\$537,815	\$74,854
No Sweetwater	\$5,687,616	U-1	8.000	---	8.000	\$45,501	\$144,027	\$231,451	\$511,453
TETON									
Aspen Pines	---		---	---	---	---	\$1,467,153	\$1,665,038	\$1,046,217
Buffalo Valley	---		---	---	---	---	\$194,771	\$186,605	\$110,147
River Meadows	---		---	---	---	---	\$276,006	\$154,471	\$114,754
Hi- County	---		---	---	---	---	\$16,797	\$26,587	\$24,811
Indian Paintbrush	\$17,030,575	U-1	8.000	---	8.000	\$136,245	\$151,644	\$87,075	\$205,554
Squaw Creek Water	---		---	---	---	---	\$131,444	\$86,456	\$95,311
Targhee Towne Water	---		---	---	---	---	\$78,603	\$53,558	\$173,052
Teton Village	\$422,465,521	U-1	3.500	---	3.500	\$1,478,629	\$3,262,758	\$2,974,960	\$2,796,765
West Gros Ventre Butte Water	---		---	---	---	---	\$145,205	\$214,219	\$64,394
Willowbrook	---		---	---	---	---	\$76,715	\$42,095	\$60,444
Wilson Sewer	---		---	---	---	---	\$434,575	\$327,419	\$1,006,910
UINTA									
Fort Bridger	\$2,334,991	U-4	8.000	---	8.000	\$18,680	\$53,475	\$46,885	\$296,942
North Uinta	---		---	---	---	---	\$1,204	\$191	\$39,931
WASHAKIE									
South Flat	---		---	---	---	---	---	---	\$2,251
WESTON									
Osage	\$1,431,007	U-1	---	---	0.000	---	\$76,888	\$60,956	\$11,911
Salt Creek	\$46,638,118	U-1	---	---	0.000	---	\$276,551	\$211,829	\$197,937
Sunset Ranch	\$922,286	U-1	3.795	---	3.795	\$3,500	\$27,084	\$28,794	\$131,499



WATER CONSERVANCY DISTRICTS

Water Conservancy special districts provide for the conservation of the water resources of the state of Wyoming and for the greatest beneficial use of water within the state. Their powers are provided under W.S. 41-3-701 and per W.S. 41-3-771 and W.S. 41-3-775 they are not to exceed ½ mill before delivery of water and after are not to exceed 1 mill.

COUNTY	ASSESSED VALUATION	DISTRICT LOCATION	GENERAL LEVY	BONDS AND INTEREST	TOTAL LEVY	PROPERTY TAX	TOTAL REVENUE	TOTAL EXPENDITURES	UNASSIGNED CASH
CARBON									
Savery Little Snake River	\$10,610,883	U-1	1.000	---	1.000	\$10,611	\$214,526	\$161,032	\$280,540
UINTA									
Bridger Valley	\$72,748,327		---	---	---	\$72,748	\$206,882	\$95,498	\$470,945



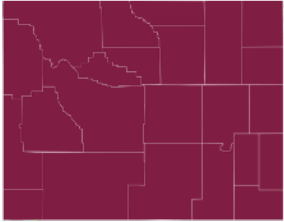
WEED AND PEST DISTRICTS

Weed and pest districts are comprised of all land within the boundaries of Wyoming including all federal, state, private and municipally owned lands within the county in which the land is located, with the boundaries of the district being the same boundaries as the county. Weed and Pest Control district powers are provided for under W.S. 11-5-111 and are limited to a 2 mill levy; 1 mill under W.S. 11-5-111 and an additional 1 mill for leafy spurge under W.S. 11-5-103.

COUNTY	ASSESSED VALUATION	DISTRICT LOCATION	GENERAL LEVY	BONDS AND INTEREST	TOTAL LEVY	PROPERTY TAX	TOTAL REVENUE	TOTAL EXPENDITURES	UNASSIGNED CASH
ALBANY									
Albany County	\$573,516,444	U-1	1.000	---	1.000	\$573,516	\$849,563	\$739,700	\$560,814
BIG HORN									
Big Horn County	\$248,468,601	All	1.000	---	1.000	\$248,469	\$1,053,907	\$817,040	\$507,000
Special Management	\$9,853,582	All	3.000	---	3.000	\$29,561	---	---	---
CAMPBELL									
Campbell County	\$4,539,270,189	U-1	0.411	---	0.411	\$1,865,640	\$2,536,402	\$1,679,254	\$1,253,295
CARBON									
Carbon County	\$790,525,814	U-1	1.000	---	1.000	\$790,526	\$1,710,392	\$1,495,731	\$1,537,814
CONVERSE									
Converse County	\$2,760,655,157	All	0.435	---	0.435	\$1,200,885	\$2,327,474	\$2,033,959	\$2,302,767
CROOK									
Crook County	\$262,111,833	U-1	1.000	---	1.000	\$262,112	\$1,385,637	\$1,573,096	\$361,538
Special Management	\$262,111,833	U-1	1.000	---	1.000	\$262,112	---	---	---
FREMONT									
Fremont County	\$847,207,649	All	1.000	---	1.000	\$846,360	\$2,885,888	\$3,049,400	\$796,395
Special Management	\$847,207,650	All	1.000	---	1.000	\$846,361	---	---	---
GOSHEN									
Goshen County	\$260,669,795	All	1.000	---	1.000	\$260,670	\$1,034,069	\$848,225	\$1,422,570
Leafy Spurge	\$260,669,795	All	1.000	---	1.000	\$260,670	---	---	---
HOT SPRINGS									
Hot Springs County	\$166,647,552	U-1	1.000	---	1.000	\$166,648	\$782,886	\$896,026	\$444,060
Additional Management	\$166,647,552	U-1	1.000	---	1.000	\$166,648	---	---	---
JOHNSON									
Johnson County	\$361,675,470	U-1	1.000	---	1.000	\$361,675	\$1,517,877	\$1,639,926	\$132,973
Leafy Spurge	\$361,675,470	U-1	1.000	---	1.000	\$361,675	---	---	---
LARAMIE									
Laramie County	\$2,480,513,587	All	0.800	---	0.800	\$1,984,411	\$2,265,665	\$2,003,172	\$6,167,854
Special Management	\$2,480,513,587	All	---	---	---	---	---	---	---

WEED AND PEST DISTRICTS

COUNTY	ASSESSED VALUATION	DISTRICT LOCATION	GENERAL LEVY	BONDS AND INTEREST	TOTAL LEVY	PROPERTY TAX	TOTAL REVENUE	TOTAL EXPENDITURES	UNASSIGNED CASH
LINCOLN									
Lincoln County	\$927,933,676	All	0.905	---	0.905	\$839,780	\$1,226,467	\$1,199,773	\$1,169,625
NATRONA									
Natrona County	\$1,452,264,348	U-1	1.000	---	1.000	\$1,452,264	\$2,046,074	\$2,112,253	\$587,442
NIOBRARA									
Niobrara County	\$150,738,861	U-1	1.000	---	1.000	\$150,739	\$541,183	\$479,514	\$712,633
Special Management	\$150,738,861	U-1	1.000	---	1.000	\$150,739	---	---	---
PARK									
Park County	\$874,635,153	All	1.000	---	1.000	\$874,635	\$1,733,404	\$1,781,700	\$196,813
PLATTE									
Platte County	\$231,639,123	All	1.000	---	1.000	\$231,639	\$1,334,459	\$1,265,435	\$1,109,419
Special Management	\$231,639,123	All	1.000	---	1.000	\$231,639	---	---	---
SHERIDAN									
Sheridan County	\$610,671,939	All	1.000	---	1.000	\$610,672	\$2,691,225	\$2,393,128	\$1,433,440
Leafy Spurge	\$610,671,939	All	1.000	---	1.000	\$610,672	---	---	---
SUBLETTE									
Sublette County	\$2,540,098,457	All	0.384	---	0.384	\$975,398	\$2,344,478	\$2,462,438	\$5,624,224
SWEETWATER									
Sweetwater County	\$2,470,348,829	All	0.566	---	0.566	\$1,398,217	\$1,563,136	\$1,277,109	\$937,328
TETON									
Teton County	\$3,205,029,890	U-1	0.750	---	0.750	\$2,403,772	\$2,907,971	\$1,892,701	\$2,530,622
UINTA									
Unita County	\$435,323,506	All	0.860	---	0.860	\$374,378	\$858,518	\$812,073	\$469,507
WASHAKIE									
Washakie County	\$160,992,671	All	1.000	---	1.000	\$160,993	\$797,533	\$951,278	\$456,725
Knapweed	\$160,992,671	All	1.000	---	1.000	\$160,993	---	---	---
WESTON									
Weston County	\$181,139,110	All	1.000	---	1.000	\$181,139	\$820,011	\$664,792	\$348,063
Leafy Spurge	\$181,139,110	All	1.000	---	1.000	\$181,139	---	---	---



SPECIAL DISTRICT LEVIES (TOTAL)

	VALUATION	PROPERTY TAX	TOTAL REVENUE	TOTAL EXPENDITURES	UNASSIGNED CASH
TOTAL FOR SPECIAL DISTRICTS	\$122,801,633,858	\$664,212,541.55	\$976,838,879	\$953,854,134	\$465,146,467
TOTAL FOR LEVYING SPECIAL DISTRICTS	\$117,163,424,648	\$664,139,793.55	\$937,258,863	\$921,335,289	\$434,205,380

WYOMING PROPERTY TAX RELIEF PROGRAMS

VETERAN'S PROPERTY TAX EXEMPTION PROGRAM

DESCRIPTION

This exemption was intended to serve a public purpose and show gratitude of the people for services rendered by veterans. It reduces the assessed value of the primary home and/or vehicle by \$3,000 (thus reducing property taxes). The veteran and his or her spouse must be listed as the owner of the property, or the purchaser on a valid contract for deed filed with the county clerk. The property can be the subject of a trust, when the veteran and/or spouse are listed as the owner of the property. Sworn claims must be filed annually with the county assessor after January 1 or before the fourth Monday in May. The state reimburses the tax entities for revenue losses. The exemption may be claimed in not more than one county in the state. The Veteran's Property Tax Exemption Program is funded by the State General Fund.

WHO QUALIFIES

- Any honorably discharged veteran of WWI, WWII, Korea, or Vietnam.
- An honorably discharged veteran who was awarded the armed forces expeditionary medal or other authorized service or campaign medal indicating service in any armed conflict in a foreign country, and who has been a Wyoming resident for at least three years and is the owner of the principle residence/vehicle.
- The surviving spouse of a qualified veteran, so long as they reside in Wyoming, has not remarried, and is listed as the owner of the principle residence/vehicle.
- A disabled, honorably discharged veteran with a compensable service connected disability certified by the VA or branch of the US armed forces. See statutes (W.S. 39-13-105) and rules (Chapter 14 – Section 17, Department of Revenue Rules) for more information.

SUMMARY OF BENEFITS

Annual exemption of up to \$3,000 of assessed value.

WHERE and HOW TO APPLY

Forms are available in every county assessor's office or at the Wyoming Department of Revenue website at <https://wyo-prop-div.wyo.gov/tax-relief>. Veteran or surviving spouse must contact assessor annually.

Contact:

Mark Johnson
Property Tax Division
Wyoming Department of Revenue
122 W. 25th St., Suite E301
Herschler Building East
Cheyenne, WY 82002-0110
(307) 777-5308
mark.johnson1@wyo.gov

2023 STATISTICS

REAL OR PERSONAL PROPERTY	TOTAL APPLICANTS	AVERAGE REFUND	MOTOR VEHICLE/TRAILER	TOTAL APPLICANTS	AVERAGE REFUND
\$3,945,302.19	19,127	\$206.27	\$2,811,273.12	12,471	\$225.42

WYOMING PROPERTY TAX RELIEF PROGRAMS

PROPERTY TAX REFUND PROGRAM

DESCRIPTION

This program allows people of any age to apply for property tax relief as long as eligibility requirements are met. The program refunds no more than one-half of the applicant's prior year's property tax and refunds cannot exceed one-half of the median residential property tax in the county of residence (as determined by the WY Department of Revenue). Affidavits of eligibility must be filed annually with either the county treasurer or Wyoming Department of Revenue. The Property Tax Refund Program is funded by the State General Fund. **Note:** This program is active ONLY if funds are appropriated by the Wyoming Legislature. Beginning in 2022, the program was funded. The program has paid all or a portion of property tax on residence for those who resided at that property for more than six months of the application year.

WHO QUALIFIES

- Property tax paid by application deadline.
- Total household income (as verified by federal income tax returns, or if not required to file a federal income tax return, all annual benefit statements related to non-taxable income) less than the greater of three-fourths the county or state median household income (as determined by the Wyoming Department of Administration and Information's Economic Analysis Division).
- Household assets other than your house, a car for each adult household member, and IRA and other pension funds worth less than \$133,651 per adult household member; the asset limit is adjusted annually by the cost of living index.
- Resident of Wyoming for past five years.

See Statutes (W.S. 39-13-109(c)(v)) and rules (Chapter 19, Department of Revenue Rules) for more information.

SUMMARY OF BENEFITS

Up to one-half of the median residential property tax bill amount or one-half of the property tax bill, whichever is less.

WHERE and HOW TO APPLY

Forms are available at county treasurer's offices or from the Wyoming Department of Revenue website at <https://wyo-prop-div.wyo.gov/tax-relief>. Applications must be filed by the first Monday in June. Annual application is required, and must reflect the primary place of residence.

Contact:

Christie Yurek
Administrative Service
Property Tax Refund Program
Wyoming Department of Revenue
122 W. 25th St., Suite E301
Herschler Building East
Cheyenne, WY 82002-0110
(307) 777-7320 dedicated line
Christie.Yurek@wyo.gov

2023 STATISTICS

TOTAL BENEFITS GRANTED	TOTAL APPLICANTS	TOTAL APPROVED	TOTAL DENIED	AVERAGE REFUND
\$8,263,783.84	9,717	8,813	904	\$937.68

WYOMING PROPERTY TAX RELIEF PROGRAMS

PROPERTY TAX DEFERRAL PROGRAM

DESCRIPTION

This program is available to low-income elderly and/or disabled homeowners to defer up to half of the total property taxes on a qualifying residence. For this program to be utilized by taxpayers, it must either be voluntarily adopted by the board of county commissioners or, a minimum of ten qualified residents may submit a petition to the board of county commissioners, who must then hold a hearing on whether to promulgate rules to participate in the tax deferral program. At the present time, only Teton county offers this program to taxpayers. Deferrals cannot exceed one-half of the real estate taxes owed and the deferral creates a perpetual tax lien against the property. Interest accrues on the amount deferred as determined by state statute. Affidavits of eligibility must be filed annually with the county assessor. Teton County appropriates approximately \$10,000 per year in county budget which is appropriated based upon the number of qualified applicants.

WHO QUALIFIES

- Principal residence must be on a parcel of land of less than 40 acres.
- The owner must have a household income at or below 250% of the federal poverty level for their county for a household of four.
- Owner of the property for at least ten years prior to the beginning of the tax year for which he is applying for deferral of taxes.
- Over the age of 62 and/or handicapped.

SUMMARY OF BENEFITS

Up to half of property taxes on a qualifying principal residence.

WHERE and HOW TO APPLY

Only one county currently participates: Teton County. Teton County Assessor’s Office deadline is June 30 of the year taxes are levied.

Contact:

Teton County Assessor’s Office:
Melissa Shinkle
Teton County Assessor
P.O. Box 583
Jackson, WY 83001
307-733-4960
mshinkle@tetonwyo.org

Wyoming Department of Revenue
122 W. 25th St., Suite E301
Herschler Building East
Cheyenne, WY 82002-0110
(307) 777-7320 dedicated line


2023 STATISTICS

TOTAL DEFERRALS GRANTED	TOTAL APPLICANTS
\$12,031.91	1



WYOMING TAXPAYERS ASSOCIATION SPONSORS

PRESENTING SPONSORS



PLATINUM SPONSORS



GOLD SPONSORS



SILVER SPONSORS

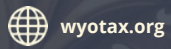




All research for *Wyoming Property Taxation 2023* was conducted on behalf of the Wyoming Taxpayers Association by the Wyoming Taxpayers Foundation, a nonprofit organization dedicated to providing research for sound tax decisions in Wyoming.

Wyoming Taxpayers Association

2015 Central Ave, Suite D
Cheyenne, WY 82001
(307) 635-8761
wyotax@wyotax.org



wyotax.org



[@wyomingtaxpayersassociation](https://www.facebook.com/wyomingtaxpayersassociation)



[@wyotax](https://twitter.com/wyotax)



[@ Wyoming Taxpayers Association](https://www.linkedin.com/company/wyoming-taxpayers-association)