



WYOMING
PROPERTY TAXATION
2024

FROM THE EXECUTIVE DIRECTOR




The Wyoming Taxpayers Association is excited to present its **2024 version of Wyoming Property Taxation**, an in-depth guide to property taxation throughout the state of Wyoming. In the book, the tax rates for local governments, including school districts, cities, towns, counties, and special districts that levy property taxes can be seen.

The book reflects assessed values for tax year 2023 and pages 4 and 5 provide a high-level summary of property taxation statewide. This year's publication begins to show the effects of legislative action taken during the 2024 Budget Session to confront the rising residential assessed values. These impacts will continue to increase as more of the legislation takes effect on January 1, 2025.

If any questions arise about the information contained within this book, please contact us at wytax@wytax.org. We hope this data continues to educate stakeholders on Wyoming's complex tax system and ultimately, that it contributes to an informed discussion and sound tax policy decisions that lead to a healthy Wyoming economy.

Sincerely,



Stephen H. (Hank) Hoversland
Executive Director
Wyoming Taxpayers Association
2015 Central Avenue, Suite D
Cheyenne, WY 82001
(o) 307.635.8761
(c) 307.247.4638
www.wytax.org



WYOMING TAXPAYERS ASSOCIATION BOARD OF DIRECTORS AND STAFF

Board of Directors

Chris Brown, *President*

Craig Rood, *1st Vice President*

Laura Lewis, *2nd Vice President*

Tom Jones, *Secretary*

Scott Wells, *Treasurer*

Nathan Anderson

Dave Picard

Emily Cantu

Bobby Rolston

Kara Choquette

Amy Rutledge

Pete Illoway

Marianne Shanor

Jon Kirkbride

Shelley Shelby

Donna Lawrence

Ginger Smith

Mike Mores

Katharine Wilkinson

Mike Moser

Wyoming Taxpayers Association Staff

Hank Hoversland, *Executive Director*

Dani Wiblemo, *Office Manager*

Seth Felbeck, *Senior Research Intern*

Byson Taylor, *Research Intern*

RESEARCH. EDUCATE. ADVOCATE. Since 1937, the Wyoming Taxpayers Association (WTA) has been educating and informing its members and the public about sound fiscal policy; providing state and local policymakers with unbiased analysis of public expenditures and taxation; and promoting efficient and effective government through a wide dissemination of reports and analysis. WTA members represent a broad spectrum of Wyoming's economy including, but not limited to, farmers, ranchers, mineral producers, pipelines, banks, railroads, hotels and motels, transportation companies, and of course, the individual taxpayer. Everything WTA does centers on its mission of **advocating sound tax policy for a healthy Wyoming economy.**

The Wyoming Taxpayers Association cordially thanks Wyoming Department of Revenue, Wyoming State Board of Equalization, and Wyoming Department of Audit for their assistance in preparing this publication.

WYOMING PROPERTY TAXATION 2024 TABLE OF CONTENTS

3	CORNERSTONES OF TAXATION	45	NIOBRARA COUNTY
4	2023-2024 WYOMING PROPERTY TAX SUMMARY + COMPARISON	46	PARK COUNTY
6	WYOMING ASSESSED VALUATION BY COUNTY	48	PLATTE COUNTY
6	WYOMING PROPERTY TAX BY COUNTY	49	SHERIDAN COUNTY
8	MINERAL VS. NON-MINERAL TOTAL TAX YIELD BY COUNTY	50	SUBLETTE COUNTY
9	TEN-YEAR COMPARISON OF PROPERTY TAXES LEVIED	51	SWEETWATER COUNTY
11	TEN-YEAR ASSESSED VALUATION BY COUNTY	53	TETON COUNTY
13	MUNICIPAL VALUATION AND TAX LEVY COMPOSITE	54	UINTA COUNTY
15	WYOMING SCHOOL DISTRICTS	55	WASHAKIE COUNTY
16	REVENUE IN SCHOOL FOUNDATION PROGRAM ACCOUNT	56	WESTON COUNTY
17	SCHOOL FOUNDATION PROGRAM REVENUE	58	SPECIAL DISTRICT LEVIES
18	SCHOOL DISTRICT PROPERTY TAXES	59	CEMETERY DISTRICTS
21	2024 COUNTYWIDE MILL LEVIES AND PROPERTY TAXES	61	CONSERVATION DISTRICTS
23	ASSESSED VALUATION ON 2024 MINERAL PRODUCTION	63	DOWNTOWN DISTRICTS
24	INTRODUCTION TO DETAILED 2024 MILL LEVIES	64	FIRE PROTECTION DISTRICTS
25	HOW TAX AMOUNTS ARE DERIVED	67	HOSPITAL DISTRICTS
26	ALBANY COUNTY	69	IMPROVEMENT AND SERVICE DISTRICTS
27	BIG HORN COUNTY	75	RESORT DISTRICTS
29	CAMPBELL COUNTY	76	RURAL HEALTH DISTRICTS
30	CARBON COUNTY	77	SENIOR CITIZEN DISTRICTS
32	CONVERSE COUNTY	78	SOLID WASTE DISTRICTS
33	CROOK COUNTY	79	SPECIAL MUSEUM DISTRICTS
34	FREMONT COUNTY	80	WATER AND SEWER DISTRICTS
36	GOSHEN COUNTY	83	WATER CONSERVANCY DISTRICTS
38	HOT SPRINGS COUNTY	84	WEED AND PEST DISTRICTS
39	JOHNSON COUNTY	86	SPECIAL DISTRICT LEVIES (TOTAL)
40	LARAMIE COUNTY	87	WYOMING PROPERTY TAX RELIEF PROGRAMS
42	LINCOLN COUNTY	91	SPONSORS
44	NATRONA COUNTY		

THE CORNERSTONES OF TAXATION

WYOMING TAXPAYERS ASSOCIATION

Since 1937, the Wyoming Taxpayers Association has provided the essential non-partisan connection and information source for Wyoming taxpayers and policymakers. Tried and true, the Wyoming Taxpayers Association is one of the oldest of its kind in the country, extremely effective, and credible. Wyoming Taxpayers Association research is guided by the Cornerstones of Taxation, which serve as touchstones for policymakers and taxpayers throughout Wyoming.




JUSTIFIED

- Is there a specific need for the tax and is it fiscally prudent?
- Are existing government funds spent efficiently before considering a new tax?
- Is the primary goal of the tax to generate revenue or does it modify behavior or influence policy?




EQUITABLE

- Does the tax impose equal and uniform liabilities upon similarly situated taxpayers?
- Is the tax constitutional?
- Does the tax disadvantage one taxpayer over another?
- Will the tax distort economic behavior?



STABLE

- Does the tax provide a reliable revenue stream?
- Is the tax predictable in application for the taxpayer?
- Is the tax broad-based to limit volatility?
- Does the tax result in diversification in taxation?



TRANSPARENT

- Is the tax visible, accountable, and auditable?
- Is the tax easy to understand, administer, and cost effective to collect?



2023-2024 PROPERTY TAX SUMMARY + COMPARISON

The 2023-2024 Property Tax Summary + Comparison on pages 4-5 reflects the most current comparison of Wyoming's total assessed valuation and total property taxes levied; the remainder of data in the 2024 Property Taxation publication reflects historical data through 2023 statistics.

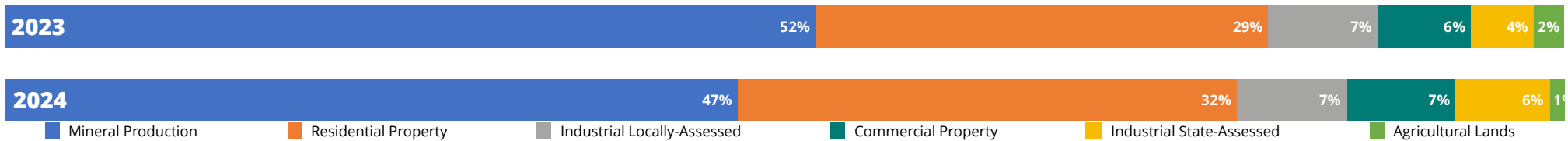
		2023	2024	\$ Change	% Change
WYOMING TOTAL ASSESSED VALUATION		\$34,069,711,455	\$31,801,156,680	(\$2,268,554,775)	-6.66%
WYOMING TOTAL PROPERTY TAXES LEVIED		\$2,199,217,819	\$2,056,663,392	(\$142,554,427)	-6.48%
	Purpose	2023	2024	\$ Change	% Change
PUBLIC SCHOOLS	Foundation Program	\$408,829,596	\$381,613,881	(\$27,215,715)	-6.66%
	Mandatory 6 Mills	\$204,414,795	\$190,806,941	(\$13,607,854)	-6.66%
	Operating Levy	\$851,728,323	\$795,028,920	(\$56,699,403)	-6.66%
	BOCES, Voc Ed, Recreation	\$52,591,897	\$47,917,063	(\$4,674,834)	-8.89%
	Bonds and Interest	\$6,410,396	\$5,869,030	(\$541,366)	-8.45%
	TOTAL:		\$1,523,975,007	\$1,421,235,835	(\$102,739,172)
COUNTIES	General Fund	\$363,077,710	\$333,881,335	(\$29,196,375)	-8.04%
	Hospital and Public Health	\$518,810	\$351,365	(\$167,445)	-32.27%
	Fair	\$2,701,323	\$2,660,793	(\$40,530)	-1.50%
	Library	\$11,319,216	\$12,202,418	\$883,202	7.80%
	Other	\$6,371,454	\$5,893,829	(\$477,625)	-7.50%
	TOTAL:		\$383,988,513	\$354,989,740	(\$28,998,773)
COMMUNITY COLLEGES	Operations and BOCES	\$71,710,759	\$67,748,173	(\$3,962,586)	-5.53%
	Bonds and Interest	\$6,567,156	\$5,001,947	(\$1,565,209)	-23.83%
	TOTAL:	\$78,277,915	\$72,750,120	(\$5,527,795)	-7.06%
SPECIAL DISTRICTS	Fire Protection	\$29,226,360	\$30,159,317	\$932,957	3.19%
	Weed and Pest	\$26,414,143	\$25,571,489	(\$842,654)	-3.19%
	Other*	\$116,829,185	\$110,997,074	(\$5,832,111)	-4.99%
	TOTAL:	\$172,469,688	\$166,727,880	(\$5,741,808)	-3.33%
CITIES AND TOWNS	General Fund	\$40,506,696	\$40,959,817	\$453,121	1.12%
	Bonds and Interest	---	---	---	---
	TOTAL:	\$40,506,696	\$40,959,817	\$453,121	1.12%
TOTAL PROPERTY TAXES:		\$2,199,217,819	\$2,056,663,392	(\$142,554,427)	-6.48%

*NOTE: Special districts levying countywide are included in County Government category. Other special districts include: Hospital, Cemetery, Museum, Recreation, Water Conservation, Water and Sewer, Improvement, Solid Waste, Rural Health, Conservation, Sanitation, Flood Control, Downtown Development, and Senior Citizens. All specific information can be found at the back of the book.

2023-2024 PROPERTY TAX SUMMARY + COMPARISON

HOW IT IS DERIVED (2023)	(\$M)
Mineral Production	\$1,144
Residential Property	\$639
Industrial Locally-Assessed	\$160
Industrial State-Assessed	\$91
Commercial Property	\$138
Agricultural Lands	\$28
TOTAL TAX REVENUE:	\$2,206

HOW IT IS DERIVED (2024)	(\$M)
Mineral Production	\$956
Residential Property	\$656
Industrial Locally-Assessed	\$149
Industrial State-Assessed	\$115
Commercial Property	\$152
Agricultural Lands	\$28
TOTAL TAX REVENUE:	\$2,056



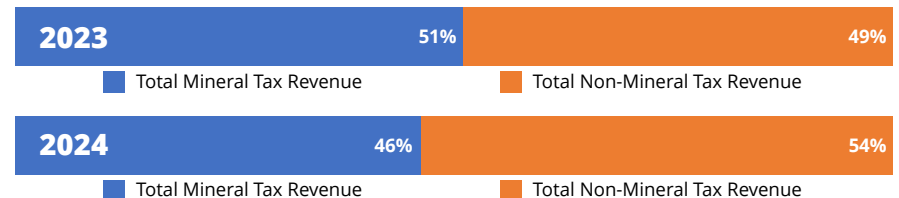
HOW IT IS USED (2023)	(\$M)
Public Schools	\$1,524
County Government	\$385
Special Districts	\$172
Community Colleges	\$78
Cities and Towns	\$41
TOTAL TAX REVENUE:	\$2,206

HOW IT IS USED (2024)	(\$M)
Public Schools	\$1,421
County Government	\$354
Special Districts	\$167
Community Colleges	\$73
Cities and Towns	\$41
TOTAL TAX REVENUE:	\$2,056



MINERAL VS. NON-MINERAL (2023)	(\$M)
Total Mineral	\$1,144
Total Non-Mineral	\$1,056
TOTAL TAX REVENUE	\$2,200

MINERAL VS. NON-MINERAL (2024)	(\$M)
Total Mineral	\$956
Total Non-Mineral	\$1,100
TOTAL TAX REVENUE	\$2,056



2023-2024 ASSESSED VALUATION BY COUNTY

COUNTY	2023 ASSESSED VALUATION	2024 ASSESSED VALUATION	\$ CHANGE	% CHANGE
Albany	\$650,987,735	\$680,784,981	\$29,797,246	4.58%
Bighorn	\$303,496,354	\$276,788,051	(\$26,708,303)	-8.80%
Campbell	\$5,706,025,264	\$5,324,534,474	(\$381,490,790)	-6.69%
Carbon	\$943,191,702	\$784,026,233	(\$159,165,469)	-16.88%
Converse	\$4,384,390,866	\$3,560,315,431	(\$824,075,435)	-18.80%
Crook	\$328,116,073	\$318,250,922	(\$9,865,151)	-3.01%
Fremont	\$1,042,789,553	\$851,212,824	(\$191,576,729)	-18.37%
Goshen	\$297,634,650	\$305,745,621	\$8,110,971	2.73%
Hot Springs	\$217,413,054	\$186,532,879	(\$30,880,175)	-14.20%
Johnson	\$510,856,709	\$410,362,133	(\$100,494,576)	-19.67%
Laramie	\$2,872,583,597	\$2,788,718,624	(\$83,864,973)	-2.92%
Lincoln	\$1,119,401,668	\$1,082,986,117	(\$36,415,551)	-3.25%
Natrona	\$1,707,287,297	\$1,603,322,909	(\$103,964,388)	-6.09%
Niobrara	\$164,615,078	\$172,722,303	\$8,107,225	4.92%
Park	\$1,076,088,231	\$1,000,217,112	(\$75,871,119)	-7.05%
Platte	\$249,258,394	\$250,114,865	\$856,471	0.34%
Sheridan	\$717,037,377	\$744,977,494	\$27,940,117	3.90%
Sublette	\$3,921,724,964	\$3,840,183,143	(\$81,541,821)	-2.08%
Sweetwater	\$2,955,877,564	\$2,657,431,821	(\$298,445,743)	-10.10%
Teton	\$3,988,777,130	\$4,107,313,200	\$118,536,070	2.97%
Uinta	\$526,508,201	\$486,266,377	(\$40,241,824)	-7.64%
Washakie	\$181,379,665	\$173,831,850	(\$7,547,815)	-4.16%
Weston	\$204,270,329	\$194,517,316	(\$9,753,013)	-4.77%
TOTAL:	\$34,069,711,455	\$31,801,156,680	(\$2,268,554,775)	-6.66%

2023-2024 PROPERTY TAX BY COUNTY

COUNTY	2023 PROPERTY TAX LEVY	2024 PROPERTY TAX LEVY	\$ CHANGE	% CHANGE
Albany	\$46,207,210	\$48,324,212	\$2,117,002	4.58%
Bighorn	\$22,192,387	\$20,480,180	(\$1,712,207)	-7.72%
Campbell	\$359,173,235	\$335,263,621	(\$23,909,614)	-6.66%
Carbon	\$66,085,230	\$54,546,380	(\$11,538,850)	-17.46%
Converse	\$261,314,702	\$210,893,098	(\$50,421,604)	-19.30%
Crook	\$20,822,667	\$20,211,883	(\$610,784)	-2.93%
Fremont	\$77,736,622	\$64,115,092	(\$13,621,530)	-17.52%
Goshen	\$21,382,729	\$21,969,542	\$586,813	2.74%
Hot Springs	\$14,964,237	\$12,878,148	(\$2,086,089)	-13.94%
Johnson	\$35,598,099	\$28,724,773	(\$6,873,326)	-19.31%
Laramie	\$197,847,646	\$193,122,283	(\$4,725,363)	-2.39%
Lincoln	\$71,635,647	\$68,820,883	(\$2,814,764)	-3.93%
Natrona	\$122,637,105	\$116,475,194	(\$6,161,911)	-5.02%
Niobrara	\$11,420,317	\$11,980,793	\$560,476	4.91%
Park	\$76,392,895	\$70,342,765	(\$6,050,130)	-7.92%
Platte	\$17,189,618	\$17,277,855	\$88,237	0.51%
Sheridan	\$49,608,505	\$51,577,707	\$1,969,202	3.97%
Sublette	\$237,969,967	\$236,520,228	(\$1,449,739)	-0.61%
Sweetwater	\$200,416,689	\$182,521,075	(\$17,895,614)	-8.93%
Teton	\$227,361,148	\$232,330,252	\$4,969,104	2.19%
Uinta	\$33,828,142	\$31,498,627	(\$2,329,515)	-6.89%
Washakie	\$13,056,062	\$12,538,920	(\$517,142)	-3.96%
Weston	\$14,928,747	\$14,249,881	(\$678,866)	-4.55%
TOTAL:	\$2,199,769,606	\$2,056,663,392	-\$143,106,214	-6.51%



2024 TAX YIELD CLASS BY COUNTY

COUNTY	AVERAGE MILL LEVY	MINERAL PRODUCTION ASSESSED VALUATION	TOTAL MINERAL PRODUCTION TAX YIELD	COMMERCIAL ASSESSED VALUATION	TOTAL COMMERCIAL TAX YIELD	LOCAL INDUSTRIAL ASSESSED VALUATION	TOTAL LOCAL INDUSTRIAL TAX YIELD	STATE INDUSTRIAL ASSESSED VALUATION	TOTAL STATE INDUSTRIAL TAX YIELD
Albany	0.071	\$15,833,296	\$1,123,277	\$127,348,305	\$9,034,598	\$29,454,851	\$2,089,645	\$75,724,065	\$5,372,168
Big Horn	0.073	\$98,101,261	\$7,185,329	\$18,591,006	\$1,361,680	\$16,444,196	\$1,204,439	\$25,684,288	\$1,881,220
Campbell	0.064	\$4,248,954,708	\$273,207,788	\$149,382,858	\$9,605,318	\$316,660,539	\$20,361,273	\$204,263,735	\$13,134,158
Carbon	0.069	\$203,256,407	\$14,084,246	\$54,827,225	\$3,799,143	\$185,259,976	\$12,837,220	\$169,977,794	\$11,778,271
Converse	0.064	\$2,872,065,992	\$182,623,188	\$43,299,740	\$2,753,257	\$300,210,536	\$19,089,187	\$175,109,343	\$11,134,503
Crook	0.066	\$98,272,387	\$6,456,496	\$17,242,291	\$1,132,819	\$14,489,739	\$951,976	\$58,785,902	\$3,862,234
Fremont	0.075	\$266,669,631	\$20,029,023	\$97,044,897	\$7,288,848	\$56,285,467	\$4,227,489	\$27,118,564	\$2,036,821
Goshen	0.073	\$3,579,311	\$259,994	\$26,065,165	\$1,893,321	\$9,986,253	\$725,381	\$114,599,095	\$8,324,249
Hot Springs	0.072	\$101,653,256	\$7,270,546	\$9,326,354	\$667,049	\$7,326,926	\$524,044	\$13,974,129	\$999,472
Johnson	0.073	\$175,676,515	\$12,758,507	\$24,842,086	\$1,804,156	\$36,846,833	\$2,676,001	\$7,085,456	\$514,581
Laramie	0.072	\$722,704,369	\$51,718,893	\$422,732,376	\$30,251,997	\$219,393,815	\$15,700,480	\$169,384,477	\$12,121,661
Lincoln	0.063	\$269,741,300	\$17,069,229	\$47,426,924	\$3,001,176	\$170,933,296	\$10,816,659	\$73,625,391	\$4,659,015
Natrona	0.070	\$297,076,605	\$20,801,007	\$315,609,881	\$22,098,688	\$111,299,104	\$7,793,052	\$71,447,125	\$5,002,656
Niobrara	0.072	\$45,236,272	\$3,234,393	\$4,991,680	\$356,905	\$3,264,768	\$233,431	\$88,009,772	\$6,292,699
Park	0.068	\$272,420,439	\$18,655,352	\$88,081,795	\$6,031,841	\$28,625,801	\$1,960,295	\$22,781,995	\$1,560,111
Platte	0.070	\$3,202,788	\$224,195	\$16,358,666	\$1,145,107	\$13,017,914	\$911,254	\$91,123,890	\$6,378,672
Sheridan	0.067	\$2,352,703	\$158,720	\$113,584,388	\$7,662,744	\$13,539,916	\$913,443	\$27,671,547	\$1,866,806
Sublette	0.065	\$3,366,720,205	\$217,749,363	\$35,161,485	\$2,274,139	\$212,627,296	\$13,752,096	\$9,733,979	\$629,565
Sweetwater	0.073	\$1,522,999,414	\$110,457,055	\$118,800,159	\$8,616,100	\$472,570,984	\$34,273,683	\$211,376,494	\$15,330,292
Teton	0.056	\$4,675,299	\$263,818	\$544,181,546	\$30,707,076	\$502,124	\$28,334	\$11,745,627	\$662,782
Uinta	0.066	\$126,096,750	\$8,342,939	\$42,175,847	\$2,790,481	\$55,189,527	\$3,651,505	\$57,576,184	\$3,809,413
Washakie	0.070	\$25,076,616	\$1,747,915	\$22,601,432	\$1,575,388	\$17,947,783	\$1,251,014	\$14,344,221	\$999,835
Weston	0.074	\$32,934,043	\$2,423,616	\$11,708,412	\$861,622	\$17,256,408	\$1,269,899	\$58,767,452	\$4,324,697
TOTAL:	0.069	\$14,775,299,567	\$977,844,890	\$2,351,384,518	\$156,713,453	\$2,309,134,052	\$157,241,798	\$1,779,910,525	\$122,675,880

2024 TAX YIELD CLASS BY COUNTY, CONTINUED

COUNTY	AGRICULTURE LANDS ASSESSED VALUATION	TOTAL AGRICULTURE LANDS TAX YIELD	TOTAL RESIDENTIAL ASSESSED VALUATION	TOTAL RESIDENTIAL TAX YIELD	TOTAL VALUATION	TOTAL TAX YIELD*
Albany	\$14,473,455	\$1,026,805	\$417,951,009	\$29,651,116	\$680,784,981	\$48,297,610
Big Horn	\$21,064,569	\$1,542,853	\$96,902,731	\$7,097,544	\$276,788,051	\$20,273,064
Campbell	\$18,052,661	\$1,160,786	\$387,219,973	\$24,898,244	\$5,324,534,474	\$342,367,567
Carbon	\$20,365,131	\$1,411,161	\$150,339,700	\$10,417,489	\$784,026,233	\$54,327,530
Converse	\$23,972,218	\$1,524,297	\$145,657,602	\$9,261,784	\$3,560,315,431	\$226,386,217
Crook	\$21,254,766	\$1,396,438	\$108,205,837	\$7,109,123	\$318,250,922	\$20,909,086
Fremont	\$24,184,169	\$1,816,425	\$379,910,096	\$28,534,287	\$851,212,824	\$63,932,893
Goshen	\$43,123,644	\$3,132,415	\$108,392,153	\$7,873,389	\$305,745,621	\$22,208,750
Hot Springs	\$6,285,747	\$449,575	\$47,966,467	\$3,430,706	\$186,532,879	\$13,341,391
Johnson	\$22,534,255	\$1,636,550	\$143,376,988	\$10,412,754	\$410,362,133	\$29,802,550
Laramie	\$31,053,543	\$2,222,285	\$1,223,450,044	\$87,553,755	\$2,788,718,624	\$199,569,071
Lincoln	\$17,192,785	\$1,087,959	\$504,066,421	\$31,897,323	\$1,082,986,117	\$68,531,361
Natrona	\$13,588,335	\$951,442	\$794,301,859	\$55,616,222	\$1,603,322,909	\$112,263,067
Niobrara	\$14,917,250	\$1,066,583	\$16,302,561	\$1,165,633	\$172,722,303	\$12,349,645
Park	\$31,371,626	\$2,148,329	\$556,935,456	\$38,138,940	\$1,000,217,112	\$68,494,868
Platte	\$24,228,296	\$1,695,981	\$102,183,311	\$7,152,832	\$250,114,865	\$17,508,041
Sheridan	\$24,863,127	\$1,677,341	\$562,965,813	\$37,979,363	\$744,977,494	\$50,258,417
Sublette	\$16,116,700	\$1,042,380	\$199,823,478	\$12,923,983	\$3,840,183,143	\$248,371,525
Sweetwater	\$10,660,643	\$773,174	\$321,024,127	\$23,282,596	\$2,657,431,821	\$192,732,900
Teton	\$2,703,207	\$152,537	\$3,543,505,397	\$199,952,923	\$4,107,313,200	\$231,767,469
Uinta	\$13,143,525	\$869,615	\$192,084,544	\$12,708,890	\$486,266,377	\$32,172,842
Washakie	\$15,617,867	\$1,088,612	\$78,243,931	\$5,453,837	\$173,831,850	\$12,116,601
Weston	\$8,153,267	\$599,999	\$65,697,734	\$4,834,696	\$194,517,316	\$14,314,529
TOTAL:	\$438,920,786	\$30,473,543	\$10,146,507,232	\$657,347,429	\$31,801,156,680	\$2,102,296,993

*Tax yield will not match other pages due to the calculation of the average mill levy

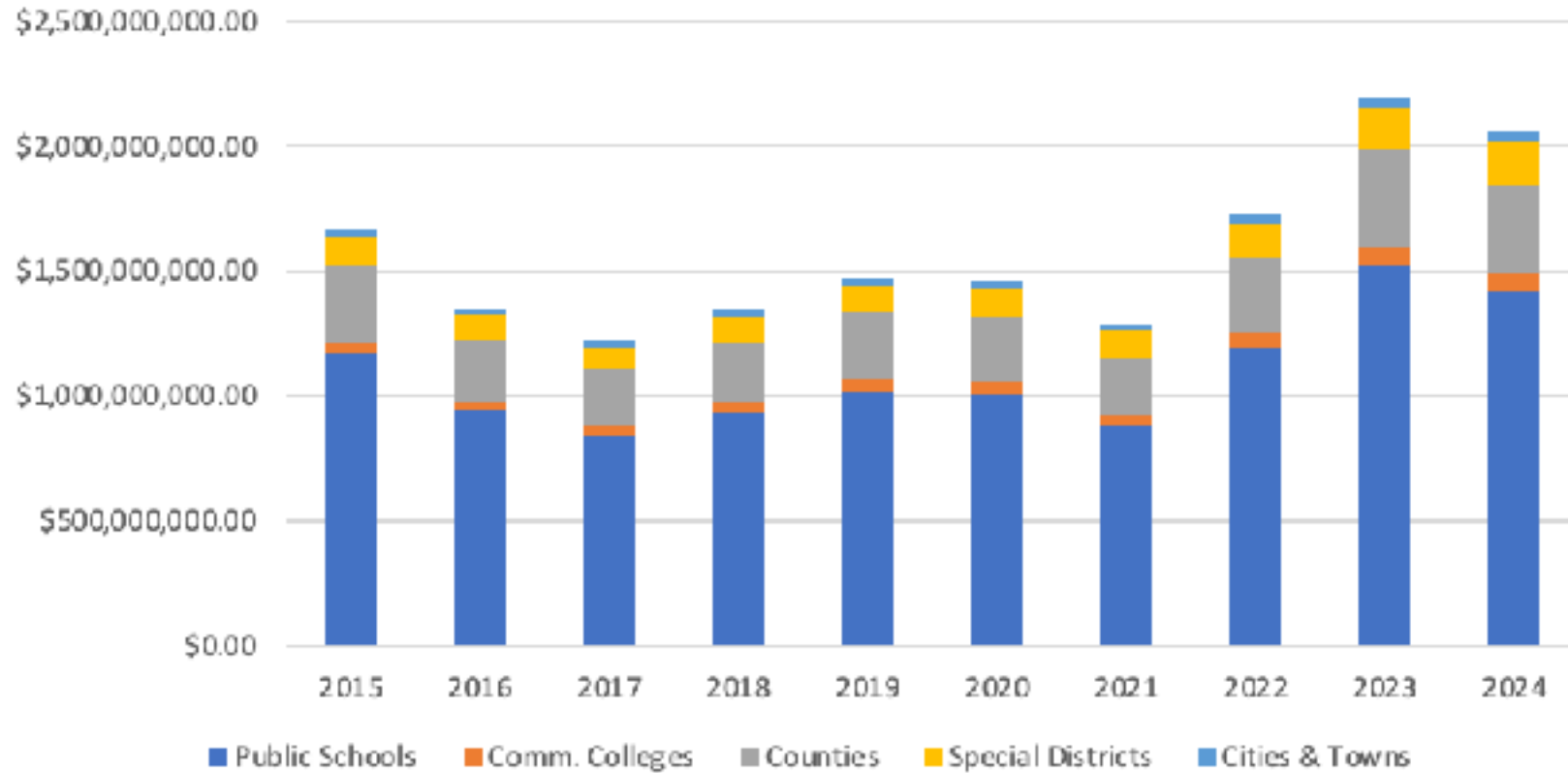


TEN-YEAR COMPARISON OF PROPERTY TAXES LEVIED

YEAR	ASSESSED VALUATION	% CHANGE	PUBLIC SCHOOLS	COMMUNITY COLLEGES	COUNTIES	SPECIAL DISTRICTS	CITIES AND TOWNS	TOTAL TAXES	% CHANGE
2015	\$26,057,281,969	7.83%	\$1,170,246,565	\$48,954,244	\$302,722,914	\$120,597,607	\$25,505,176	\$1,668,026,506	7.47%
2016	\$20,932,788,556	-19.67%	\$940,019,413	\$41,203,245	\$242,283,580	\$98,786,073	\$26,208,055	\$1,348,500,366	-19.16%
2017	\$18,825,099,205	-10.07%	\$845,847,357	\$40,408,225	\$217,917,155	\$92,155,264	\$26,939,626	\$1,223,267,627	-9.29%
2018	\$20,781,559,130	10.39%	\$932,894,536	\$43,216,078	\$239,394,522	\$101,470,124	\$27,456,847	\$1,344,432,107	9.90%
2019	\$22,797,760,768	9.70%	\$1,022,866,213	\$49,270,708	\$262,814,372	\$111,677,497	\$28,588,432	\$1,475,217,222	9.73%
2020	\$22,474,581,426	-1.42%	\$1,009,098,704	\$49,486,407	\$257,517,316	\$113,238,429	\$29,801,891	\$1,459,142,747	-1.09%
2021	\$19,629,344,340	-12.66%	\$881,543,715	\$44,429,667	\$222,893,149	\$107,641,168	\$30,942,924	\$1,287,450,623	-11.77%
2022	\$26,532,077,654	35.17%	\$1,186,910,671	\$67,733,529	\$297,814,883	\$139,541,449	\$36,300,597	\$1,728,301,129	34.24%
2023	\$34,069,711,455	28.41%	\$1,523,975,007	\$78,277,915	\$384,540,300	\$172,469,688	\$40,506,696	\$2,199,769,606	27.28%
2024	\$31,801,156,680	-6.66%	\$1,421,235,835	\$72,750,120	\$354,989,740	\$166,727,880	\$40,849,136	\$2,056,663,392	-6.51%



TEN-YEAR COMPARISON OF PROPERTY TAXES LEVIED



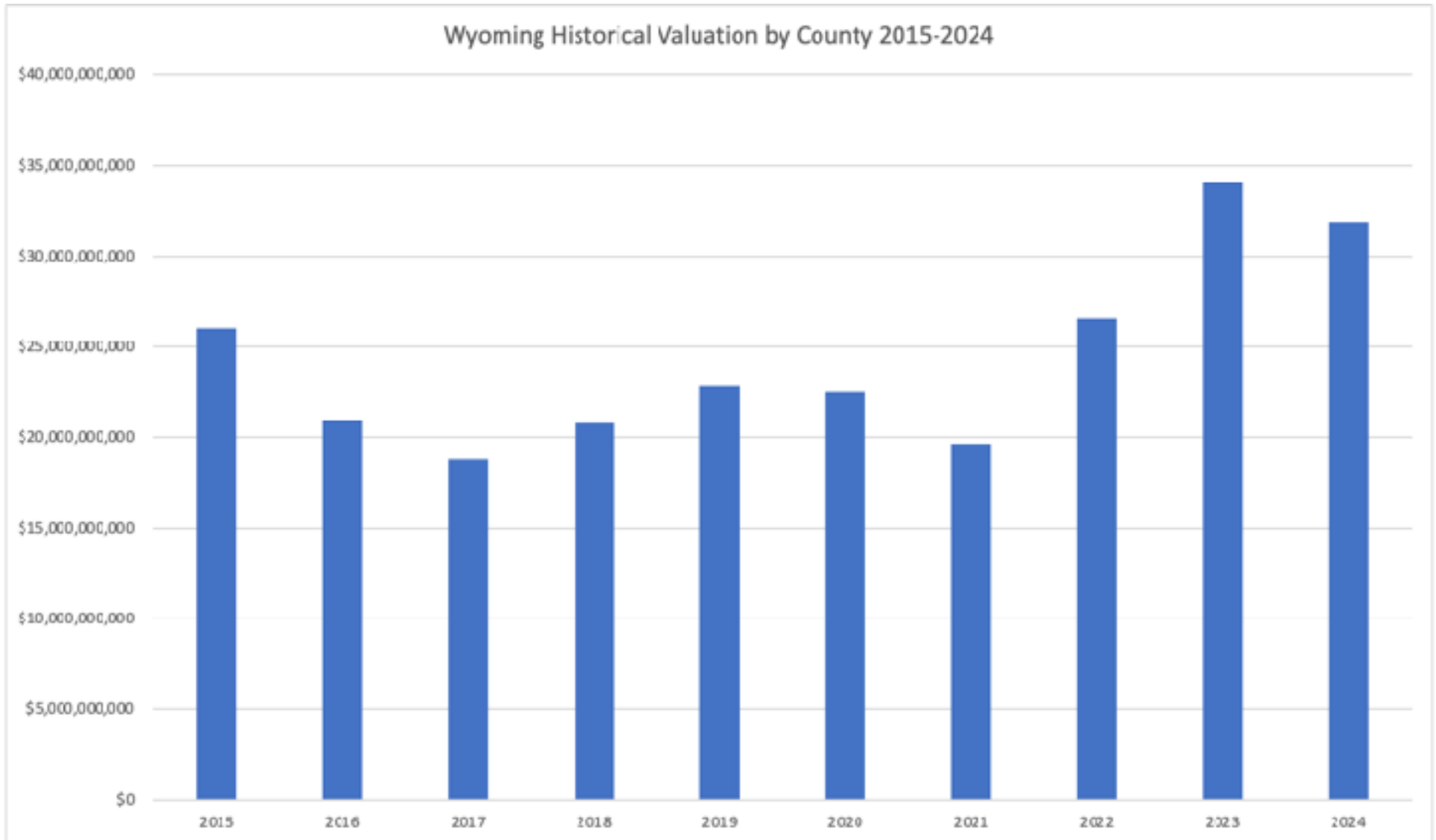


TEN-YEAR ASSESSED VALUATION BY COUNTY

COUNTY	2015	2016	2017	2018	2019	2020	2021	2022	2023	2024
Albany	\$389,156,728	\$398,334,017	\$414,555,453	\$431,296,973	\$464,303,901	\$479,321,659	\$509,306,702	\$573,516,444	\$650,987,735	\$680,784,981
Big Horn	\$279,257,750	\$215,154,244	\$201,510,594	\$215,841,164	\$227,833,066	\$230,991,223	\$197,426,831	\$248,468,601	\$303,496,354	\$276,788,051
Campbell	\$6,208,239,272	\$5,288,502,849	\$4,182,623,053	\$4,428,276,932	\$4,470,155,344	\$4,242,015,313	\$3,392,572,551	\$4,539,270,189	\$5,706,025,264	\$5,324,534,474
Carbon	\$834,521,908	\$591,549,575	\$564,336,907	\$624,793,230	\$661,521,260	\$638,409,443	\$607,535,782	\$790,525,814	\$943,191,702	\$784,026,233
Converse	\$1,833,614,182	\$1,521,897,271	\$1,110,252,314	\$1,360,264,100	\$2,123,165,031	\$2,358,035,588	\$1,743,640,315	\$2,760,655,157	\$4,384,390,866	\$3,560,315,431
Crook	\$224,937,381	\$187,810,509	\$174,782,528	\$194,260,489	\$201,069,634	\$214,543,363	\$220,612,930	\$262,111,833	\$328,116,073	\$318,250,922
Fremont	\$916,766,870	\$672,842,756	\$630,956,774	\$662,818,833	\$689,613,586	\$627,693,309	\$573,842,534	\$847,207,649	\$1,042,789,553	\$851,212,824
Goshen	\$178,816,995	\$195,670,472	\$191,562,523	\$189,258,843	\$205,114,633	\$206,350,625	\$231,256,273	\$260,669,795	\$297,634,650	\$305,745,621
Hot Springs	\$230,839,867	\$139,392,004	\$121,628,379	\$143,779,630	\$152,593,199	\$156,160,138	\$111,434,456	\$166,647,552	\$217,413,054	\$186,532,879
Johnson	\$879,337,050	\$514,811,186	\$405,328,073	\$414,268,990	\$364,101,485	\$314,732,672	\$247,139,377	\$361,675,470	\$510,856,709	\$410,362,133
Laramie	\$1,384,962,686	\$1,391,787,844	\$1,449,087,507	\$1,664,944,741	\$2,071,909,677	\$2,223,593,190	\$1,930,631,036	\$2,480,513,587	\$2,872,583,597	\$2,788,718,624
Lincoln	\$823,051,318	\$694,023,225	\$684,945,960	\$707,181,985	\$759,266,848	\$742,547,348	\$727,188,385	\$927,933,676	\$1,119,401,668	\$1,082,986,117
Natrona	\$1,463,660,769	\$1,186,782,851	\$1,202,075,451	\$1,217,348,356	\$1,276,445,559	\$1,294,805,942	\$1,168,102,241	\$1,452,264,348	\$1,707,287,297	\$1,603,322,909
Niobrara	\$141,797,152	\$106,371,548	\$98,134,879	\$104,888,969	\$122,331,572	\$124,177,155	\$121,014,228	\$150,738,861	\$164,615,078	\$172,722,303
Park	\$869,641,470	\$640,120,277	\$604,982,133	\$679,629,861	\$695,419,688	\$706,271,171	\$626,294,645	\$874,635,153	\$1,076,088,231	\$1,000,217,112
Platte	\$177,856,038	\$202,446,568	\$205,049,708	\$207,245,754	\$211,214,305	\$212,962,685	\$211,451,425	\$231,639,123	\$249,258,394	\$250,114,865
Sheridan	\$422,627,851	\$401,749,408	\$403,445,289	\$420,225,258	\$449,553,031	\$471,499,185	\$504,611,883	\$610,671,939	\$717,037,377	\$744,977,494
Sublette	\$3,746,142,328	\$2,267,380,333	\$1,949,357,456	\$2,423,775,975	\$2,522,575,278	\$2,165,229,506	\$1,598,686,621	\$2,540,098,457	\$3,921,724,964	\$3,840,183,143
Sweetwater	\$2,961,509,848	\$2,298,069,644	\$2,153,513,159	\$2,344,680,978	\$2,497,286,244	\$2,368,692,704	\$1,975,428,202	\$2,470,348,829	\$2,955,877,564	\$2,657,431,821
Teton	\$1,240,567,371	\$1,351,439,166	\$1,449,769,364	\$1,693,614,817	\$1,956,444,044	\$2,064,988,556	\$2,331,771,141	\$3,205,029,890	\$3,988,777,130	\$4,107,313,200
Uinta	\$528,399,008	\$399,009,462	\$366,633,973	\$375,084,878	\$389,936,599	\$348,253,696	\$321,214,580	\$435,323,506	\$526,508,201	\$486,266,377
Washakie	\$161,441,278	\$130,576,171	\$124,314,529	\$135,303,672	\$134,381,427	\$139,962,834	\$131,341,140	\$160,992,671	\$181,379,665	\$173,831,850
Weston	\$160,136,849	\$137,067,176	\$136,253,199	\$142,774,702	\$151,525,357	\$143,344,121	\$146,841,062	\$181,139,110	\$204,270,329	\$194,517,316
TOTAL:	\$26,057,281,969	\$20,932,788,556	\$18,825,099,205	\$20,781,559,130	\$22,797,760,768	\$22,474,581,426	\$19,629,344,340	\$26,532,077,654	\$34,069,711,455	\$31,801,156,680



TOTAL COUNTY ASSESSED VALUATION





2024 MUNICIPAL VALUATION AND TAX LEVY COMPOSITE

COUNTY	ASSESSED VALUATION	DISTRICT LOCATION	GENERAL LEVY	PROPERTY TAXES
ALBANY				
Laramie	\$392,417,842	U-1	8.000	\$3,139,343
Rock River	\$1,904,735	U-1	8.000	\$15,238
BIG HORN				
Basin	\$10,641,560	U-4	8.000	\$85,132
Burlington	\$2,730,804	U-1	5.000	\$13,654
Byron	\$3,296,214	U-1	8.000	\$26,370
Cowley	\$8,115,595	U-1	8.000	\$64,925
Deaver	\$1,523,484	U-1	8.000	\$12,188
Frannie	\$677,121	U-1	8.000	\$5,417
Greybull	\$14,135,898	U-3	8.000	\$113,087
Lovell	\$18,104,756	U-2	8.000	\$144,838
Manderson	\$830,252	U-4	8.000	\$6,642
CAMPBELL				
Gillette	\$391,518,576	U-1	8.000	\$3,132,149
Wright	\$13,343,059	U-1	8.000	\$106,744
CARBON				
Baggs	\$3,019,751	U-1	8.000	\$24,158
Dixon	\$718,501	U-1	8.000	\$5,748
Rawlins (152)	\$78,994,034	U-1	8.000	\$631,952
Rawlins (154)	\$2,196,269	U-1	8.000	\$17,570
Sinclair	\$119,303,377	U-1	8.000	\$954,427
Elk Mtn.	\$1,816,139	U-2	8.000	\$14,529
Encampment	\$6,127,465	U-2	8.000	\$49,020
Hanna	\$5,360,792	U-2	8.000	\$42,886
Medicine Bow	\$3,006,871	U-2	8.000	\$24,055
Riverside	\$1,477,519	U-2	8.000	\$11,820
Saratoga	\$28,701,623	U-2	8.000	\$229,613
CONVERSE				
Douglas	\$70,729,330	U-1	8.000	\$565,835
Lost Springs	\$253,237	U-1	---	---
Rolling Hills	\$4,230,843	U-2	8.000	\$33,847
Glenrock	\$23,899,776	U-2	8.000	\$191,198

COUNTY	ASSESSED VALUATION	DISTRICT LOCATION	GENERAL LEVY	PROPERTY TAXES
CROOK				
Sundance	\$16,409,960	U-1	8.000	\$131,280
Moorcroft	\$7,968,530	U-1	8.000	\$63,748
Hulett	\$6,386,298	U-1	8.000	\$51,090
Pine Haven	\$9,385,380	U-1	8.000	\$75,083
FREMONT				
Lander	\$107,892,278	U-1	8.000	\$863,138
Hudson	\$3,208,114	U-1	8.000	\$25,665
Dubois	\$20,190,404	U-2	5.000	\$100,952
Pavillion	\$1,019,151	U-6	8.000	\$8,153
Shoshoni	\$36,491	U-24	8.000	\$292
Riverton	\$112,764,746	U-25	5.000	\$563,824
GOSHEN				
Fort Laramie	\$1,759,042	U-1	8.000	\$14,072
Lagrange	\$1,748,426	U-1	8.000	\$13,987
Lingle	\$4,069,228	U-1	8.000	\$32,554
Torrington	\$51,658,374	U-1	8.000	\$413,267
Yoder	\$833,055	U-1	8.000	\$6,664
HOT SPRINGS				
Thermopolis	\$27,715,428	U-1	8.000	\$221,723
East Thermopolis	\$1,558,000	U-1	8.000	\$12,464
Kirby	\$1,376,806	U-1	8.000	\$11,014
JOHNSON				
Buffalo	\$69,633,670	U-1	8.000	\$557,069
Kaycee	\$2,637,933	U-1	8.000	\$21,103
LARAMIE				
Cheyenne	\$1,075,093,714	U-1	8.000	\$8,600,750
Pine Bluffs	\$16,677,626	U-2	5.000	\$83,388
Burns	\$4,408,438	U-2	5.000	\$22,042
Albin	\$1,046,865	U-2	5.000	\$5,234

2024 MUNICIPAL VALUATION AND TAX LEVY COMPOSITE

COUNTY	ASSESSED VALUATION	DISTRICT LOCATION	GENERAL LEVY	PROPERTY TAXES
LINCOLN				
LaBarge	\$4,160,032	U-9	8.000	\$33,280
Opal	\$523,607	U-1	7.181	\$3,760
Diamondville	\$4,612,297	U-1	7.181	\$33,121
Kemmerer	\$25,297,573	U-1, 2	7.181	\$181,662
Cokeville	\$4,983,752	U-2	5.000	\$24,919
Afton	\$47,367,166	U-2	8.000	\$378,937
Thayne	\$9,043,453	U-2	8.000	\$72,348
Star Valley Ranch	\$69,056,607	U-2	---	\$0
Alpine	\$42,520,196	U-2	5.000	\$212,601
NATRONA				
Casper	\$748,843,250	U-1	8.000	\$5,990,746
Edgerton	\$760,250	U-1	8.000	\$6,082
Evansville	\$42,971,750	U-1	8.000	\$343,774
Midwest	\$1,129,125	U-1	8.000	\$9,033
Mills	\$61,475,500	U-1	8.000	\$491,804
Bar Nunn	\$30,399,500	U-1	8.000	\$243,196
NIOBRARA				
Lusk	\$11,956,926	U-1	8.000	\$95,655
Manville	\$634,049	U-1	8.000	\$5,072
Van Tassell	\$146,481	U-1	---	\$0
PARK				
Cody	\$220,818,946	U-6	5.000	\$1,104,095
Powell	\$77,606,574	U-1	5.000	\$388,033
Meeteetse	\$3,291,205	U-16	5.000	\$16,456
Frannie	\$164,817	U-31	8.000	\$1,319
PLATTE				
Chugwater	\$1,984,657	U-1	5.000	\$9,923
Glendo	\$4,284,947	U-1	8.000	\$34,280
Wheatland	\$41,764,895	U-1	8.000	\$334,119
Guernsey	\$12,237,932	U-2	8.000	\$97,903
Hartville	\$740,835	U-2	8.000	\$5,927

COUNTY	ASSESSED VALUATION	DISTRICT LOCATION	GENERAL LEVY	PROPERTY TAXES
SHERIDAN				
Sheridan	\$344,742,947	U-2	8.000	\$2,757,944
Dayton	\$14,058,537	U-1	8.000	\$112,468
Ranchester	\$15,413,998	U-1	8.000	\$123,312
Clearmont	\$1,040,117	U-3	8.000	\$8,321
SUBLETTE				
Pinedale	\$41,036,196	U-1	8.000	\$328,290
Big Piney	\$4,491,042	U-9	8.000	\$35,928
Marbleton	\$8,087,095	U-9	8.000	\$64,697
SWEETWATER				
Rock Springs	\$277,277,117	U-1	8.000	\$2,218,217
Green River	\$113,730,165	U-2	8.000	\$909,841
Bairroll	\$20,740,862	U-1	8.000	\$165,927
Granger	\$1,669,095	U-2	8.000	\$13,353
So Superior	\$930,362	U-1	8.000	\$7,443
Wamsutter	\$4,714,740	U-1	8.000	\$37,718
TETON				
Jackson	\$926,028,959	U-1	0.500	\$463,014
UINTA				
Evanston	\$131,805,704	U-1	8.000	\$1,054,446
Bear River	\$7,261,429	U-1	8.000	\$58,091
Mountain View	\$13,438,305	U-4	8.000	\$107,506
Lyman	\$19,738,305	U-6	8.000	\$157,906
WASHAKIE				
Worland	\$59,785,344	U-1	5.000	\$298,927
Ten Sleep	\$2,895,702	U-2	8.000	\$23,166
WESTON				
Newcastle 118	\$88,154	U-1	8.000	\$705
Newcastle 150	\$27,014,310	U-1	8.000	\$216,114
Newcastle 151	\$1,919	U-1	8.000	\$15
Upton 750	\$10,157,622	U-7	8.000	\$81,261
Upton 751	\$2,709	U-7	8.000	\$22

WYOMING SCHOOL DISTRICTS

ALBANY

Laramie 1

BIG HORN

Cowley 1

Lovell 2

Greybull 3

Basin 4

CAMPBELL

Gillette 1

CARBON

Rawlins 1

Saratoga 2

CONVERSE

Douglas 1

Glenrock 2

CROOK

Sundance 1

FREMONT

Lander 1

Dubois 2

Pavilion 6

Ethete 14

Ft Washakie 21

Shoshoni 24

Riverton 25

Arapahoe 38

GOSHEN

Torrington 1

HOT SPRINGS

Thermopolis 1

JOHNSON

Buffalo 1

LARAMIE

Cheyenne 1

Pine Bluffs 2

LINCOLN

Diamondville 1

Afton 2

NATRONA

Casper 1

NIOBRARA

Lusk 1

PARK

Powell 1

Cody 6

Meeteetse 16

PLATTE

Wheatland 1

Guernsey 2

SHERIDAN

Ranchester 1

Sheridan 2

Clearmont 3

SUBLETTE

Pinedale 1

Big Piney 9

SWEETWATER

Rock Springs 1

Green River 2

TETON

Jackson 1

UINTA

Evanston 1

Mountain 4

Lyman 6

WASHAKIE

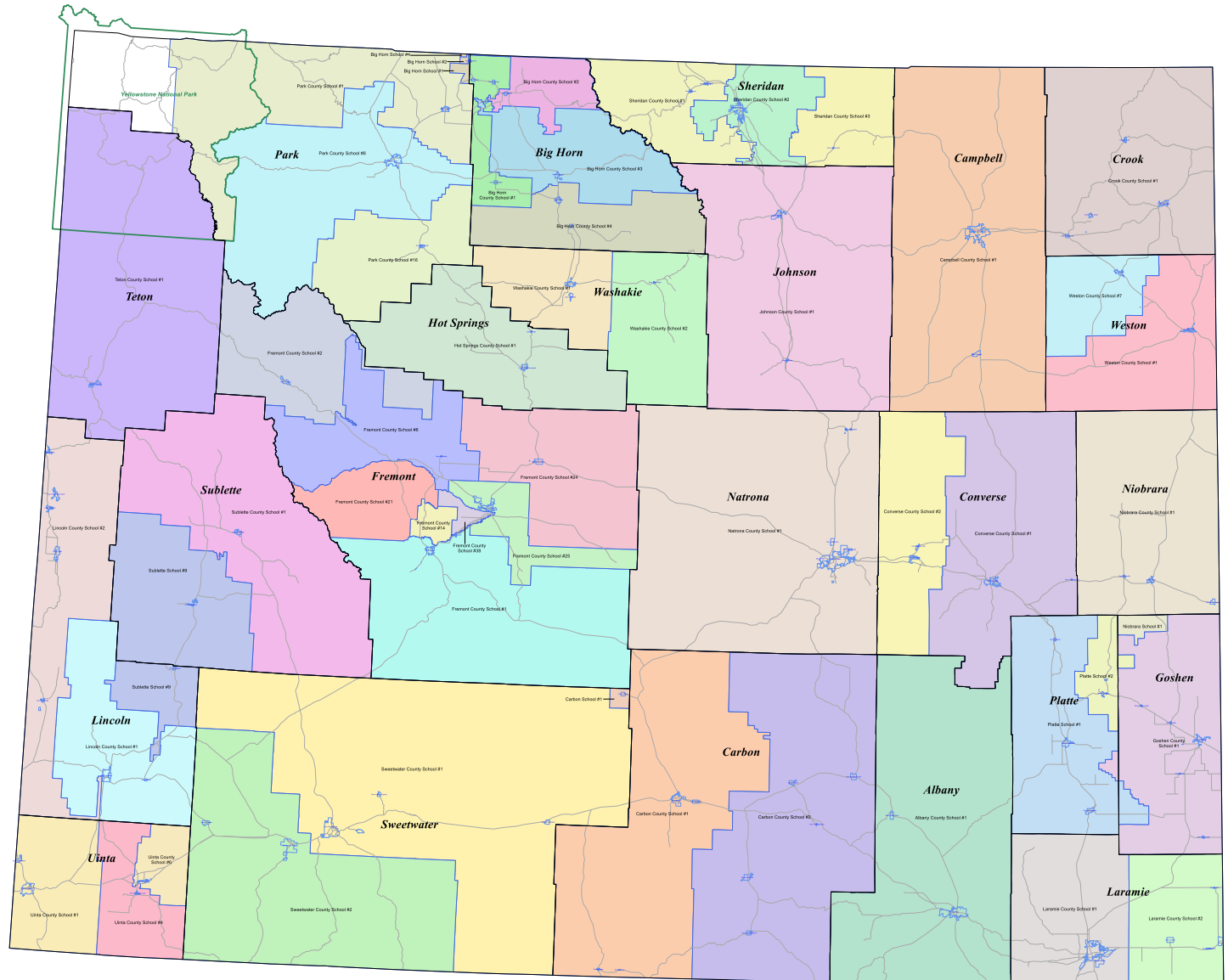
Worland 1

Ten Sleep 2

WESTON

Newcastle 1

Upton 7



REVENUE IN SCHOOL FOUNDATION PROGRAM ACCOUNT

REVENUES DEPOSITED IN THE SCHOOL FOUNDATION PROGRAM ACCOUNT

Statewide Levy - 12 mills

Common School Land Income (CSLIA)

Common School Permanent Fund Reserve Account (CSPLF Reserve Account)

Strategic Investments and Projects Account* (SIPA)

Federal Mineral Royalties (FMRs)

State Royalties on School Lands*

Pooled Interest

E-Rate (schools and libraries program of the universal service fund)

Recapture

Motor Vehicle Registration Fees

Car Company Taxes

Skilled Gaming Tax Revenue

Augmentations, including Cash Flow Loans

**beginning in Fiscal Year 2025*

There are a number of revenue sources that fund the school foundation program:

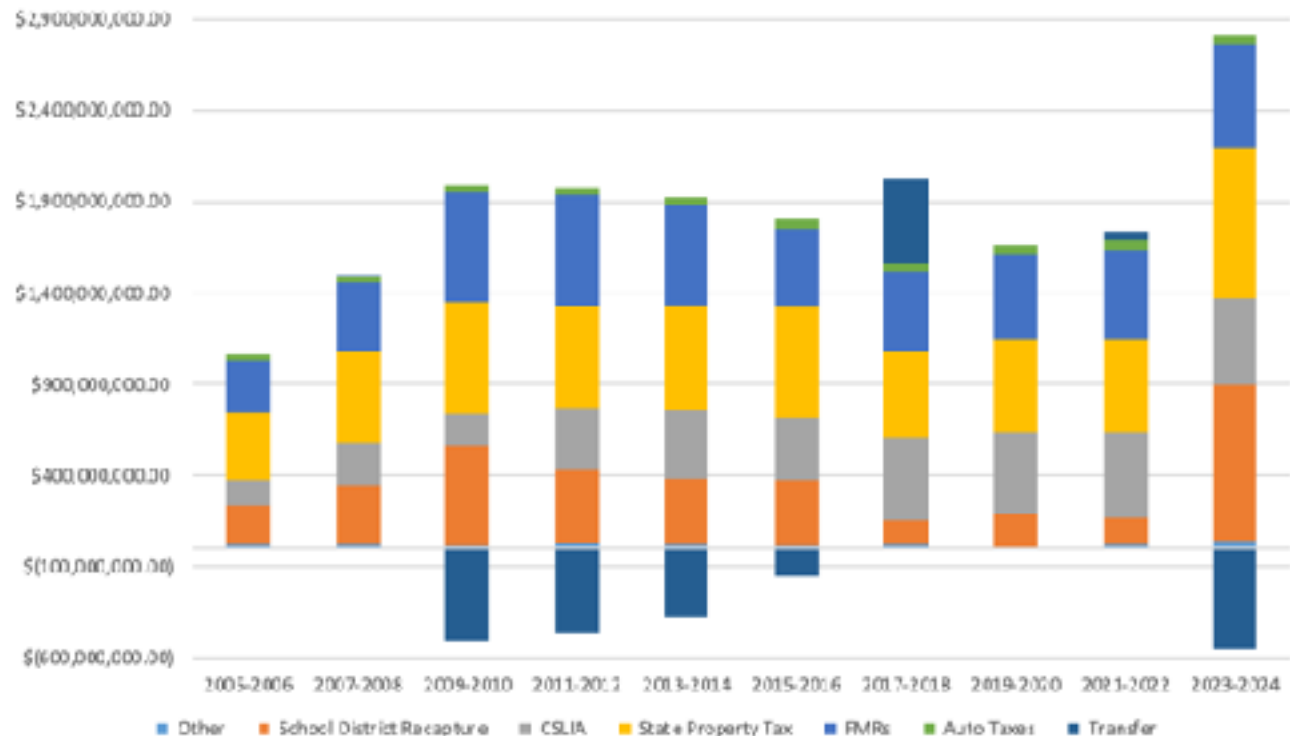
- **Statewide Levy:** Revenue generated from 12 mill statewide property tax. (W.S. 21-13-303 and 39-13-104(a)(iv))
- **Common School Land Income (CSLIA):** Interest, dividends, and net realized capital gains on the Common School Account within the Permanent Land Fund (CSPLF). The CSLIA also receives revenue from non-depletable activities on CSA lands, including revenue streams such as grazing leases, and oil or coal bonus payments. (W.S. 21-13-301)
- **Common School Permanent Fund Reserve Account (CSPLF Reserve Account):** If investment income is less than the spending policy amount (SPA), the difference is transferred from the CSPLF Reserve Account to the CSLIA to ensure an amount equal to the SPA is available. This only occurs if revenue is available in the CSPLF Reserve Account.
- **Strategic Investments and Projects Account (SIPA):** Beginning FY 2025, an amount equal to 45 percent of the maximum amount which may be credited to the SIPA pursuant to W.S. 9-4-719(q). (W.S. 9-4-220(b))
- **Federal Mineral Royalties (FMRs):** Revenue generated from federal payments, distributed under federal law, to the state for mining activity within the state. Beginning FY 2025, FMR distributions under W.S. 9-4-601(a)(ii) will be increased 2.7 percent. In the event investment income from the CSPLF exceeds SPA of the CSPLF, then the amount over the SPA is directed to the CSPLF Reserve Account, swapped with FMRs. (W.S. 9-4-601(a)(ii), (d)(iii) and (k)(i))
- **State Royalties on School Lands:** Beginning FY 2025, one-third of revenue generated from the production or sale of minerals or any depletable resource from state school lands. (W.S. 9-4-305(b))
- **Pooled Interest:** Interest derived from property tax holdings by the county prior to remitting it to the state and interest derived from the pooled earnings of the SFP.
- **E-Rate:** Revenue received from applications to the universal service administrative company under the federal communications commission for amounts available to the state under the schools and libraries program of the universal service fund. (W.S. 9-2-2906(e)(v))
- **Recapture:** Monies paid by school districts with local resources exceeding their guarantee. (W.S. 21-13-102(b))
- **Motor Vehicle Registration Fees:** Revenue generated from motor vehicle licensing and registration, distributed in the same manner as property taxes. (W.S. 31-3-103)
- **Car Company Taxes:** Revenue generated from railroad car company taxes, distributed in the same manner as property taxes. (W.S. 39-13-111(a)(iii))
- **Cash Flow Loans:** For cash flow purposes, a loan may be made from the CSA to the SFP, which is then repaid to the CSA.
- **Skilled Gaming Tax Revenue:** Revenue generated from skill based amusement games. (W.S. 11-25-304(d)(ii))
- **Augmentations:** Any additional revenue directed by the Legislature to the SFP. To the extent the balance of the Legislative Stabilization Reserve Account (LSRA), is not less than \$500 million, a transfer is made from the LSRA to the SFP to restore the unobligated, unencumbered balance within the SFP to \$100 million on June 30 of each fiscal year. (W.S. 9-4-219(b))



SCHOOL FOUNDATION PROGRAM REVENUE

BREAKDOWN OF REVENUE SOURCE, BFY 2005-2006 to BFY 2023-2024										
	2005-2006	2007-2008	2009-2010	2011-2012	2013-2014	2015-2016	2017-2018	2019-2020	2021-2022	2023-2024
Other	\$17,668,113	\$18,682,493	\$14,180,281	\$24,982,839	\$17,709,230	\$10,996,829	\$16,458,804	\$8,559,193	\$17,698,207	\$43,479,780
School District Recapture	\$215,789,339	\$319,715,973	\$547,695,473	\$403,495,768	\$364,231,880	\$364,955,927	\$135,411,576	\$185,775,429	\$148,862,783	\$852,857,885
CSLIA	\$140,414,943	\$235,557,767	\$171,762,021	\$344,558,421	\$368,505,936	\$339,413,849	\$461,104,267	\$439,364,505	\$471,708,111	\$475,991,455
State Property Tax	\$364,821,900	\$506,678,996	\$615,084,104	\$553,447,875	\$582,209,279	\$602,520,662	\$469,089,463	\$510,667,598	\$500,386,434	\$816,766,863
FMRs	\$289,876,871	\$375,947,293	\$599,951,095	\$612,318,859	\$549,436,630	\$434,664,972	\$435,493,713	\$466,800,520	\$491,349,048	\$568,407,043
Auto Taxes	\$33,684,354	\$38,631,079	\$42,952,608	\$41,779,573	\$44,599,746	\$49,359,816	\$51,482,141	\$53,383,585	\$60,052,766	\$58,072,972
Transfer	- - -	\$3,016,887	(\$505,275,355)	(\$468,469,637)	(\$384,126,094)	(\$154,417,881)	\$456,927,833	(\$1,295,266)	\$51,856,214	(\$556,009,963)
TOTAL	\$1,062,255,520	\$1,498,230,488	\$1,486,350,227	\$1,512,113,698	\$1,542,566,607	\$1,647,494,174	\$2,025,967,797	\$1,663,255,564	\$1,741,913,563	\$2,259,566,035

NOTE: As of July 1, 2024, the Public School Foundation Program Account and the School Capital Construction Account were consolidated, per 2023 Wyoming Session Laws, Chapter 175. The Public School Foundation Program Account now receives the same revenue sources that were formerly credited to the School Capital Construction Account.



SOURCE: LSO Data Visualizations



2024 SCHOOL DISTRICT PROPERTY TAXES

Note: School Foundation Program (SFP) is listed as a total for the county and does not have the individual school district breakdown listed. Additionally, Community College District taxes are levied countywide. Mills include Bonds and Interest. Dollars are totals for each college district.

SCHOOL DISTRICT	MUNICIPALITY	SFP 12 MILLS AND MANDATORY 6 MILLS		OPERATING LEVY		BOCES AND VOCATIONAL ED		RECREATION		BONDS AND INTEREST		2024 TOTAL		COMMUNITY COLLEGE		
		LEVY	AMOUNT	LEVY	AMOUNT	LEVY	AMOUNT	LEVY	AMOUNT	LEVY	AMOUNT	LEVY	AMOUNT	LEVY	AMOUNT	
Albany	1	Laramie	18.000	\$12,254,130	25.000	\$17,019,625	---	\$0	1.000	\$680,785	4.000	\$2,723,140	48.000	\$32,677,679	---	---
TOTAL ALBANY:				\$12,254,130		\$17,019,625		\$0		\$680,785		\$2,723,140		\$32,677,679		---
Big Horn	1	Cowley	18.000	\$1,282,240	25.000	\$1,780,890	---	\$0	1.000	\$71,236	---	\$0	44.000	\$3,134,366	---	---
Big Horn	2	Lovell	18.000	\$1,144,234	25.000	\$1,589,214	1.000	\$63,569	1.000	\$63,569	---	\$0	45.000	\$2,860,585	---	---
Big Horn	3	Greybull	18.000	\$1,748,465	25.000	\$2,428,424	0.500	\$48,568	1.000	\$97,137	---	\$0	44.500	\$4,322,595	---	---
Big Horn	4	Basin	18.000	\$807,245	25.000	\$1,121,174	0.500	\$22,423	1.000	\$44,847	---	\$0	44.500	\$1,995,689	---	---
TOTAL BIG HORN:				\$4,982,185		\$6,919,701		\$134,561		\$276,788		\$0		\$12,313,235		---
Campbell	1	Gillette	18.000	\$95,841,621	25.000	\$133,113,362	0.500	\$2,662,267	1.000	\$5,324,534	---	\$0	44.500	\$236,941,784	---	---
TOTAL CAMPBELL:				\$95,841,621		\$133,113,362		\$2,662,267		\$5,324,534		\$0		\$236,941,784		---
Carbon	1	Rawlins	18.000	\$9,741,246	25.000	\$13,529,508	2.500	\$1,352,951	1.000	\$541,180	3.700	\$2,002,367	50.200	\$27,167,252	---	---
Carbon	2	Saratoga	18.000	\$4,371,226	25.000	\$6,071,148	0.500	\$121,423	1.000	\$242,846	---	\$0	44.500	\$10,806,643	---	---
TOTAL CARBON:				\$14,112,472		\$19,600,656		\$1,474,374		\$784,026		\$2,002,367		\$37,973,895		---
Converse	1	Douglas	18.000	\$50,858,864	25.000	\$70,637,311	1.000	\$2,825,492	1.000	\$2,825,492	---	\$0	45.000	\$127,147,160	---	---
Converse	2	Glenrock	18.000	\$13,226,814	25.000	\$18,370,575	0.500	\$367,411	1.000	\$734,823	---	\$0	44.500	\$32,699,623	---	---
TOTAL CONVERSE:				\$64,085,678		\$89,007,886		\$3,192,904		\$3,560,315		\$0		\$159,846,783		---
Crook	1	Sundance	18.000	\$5,728,517	25.000	\$7,956,273	0.500	\$159,125	---	\$0	---	\$0	43.500	\$13,843,915	---	---
TOTAL CROOK:				\$5,728,517		\$7,956,273		\$159,125		\$0		\$0		\$13,843,915		---
Fremont	1	Lander	18.000	\$5,144,855	25.000	\$7,145,632	0.500	\$142,913	1.000	\$285,825	---	\$0	44.500	\$12,719,224	6.704	\$1,916,173
Fremont	2	Dubois	18.000	\$1,471,448	25.000	\$2,043,678	2.000	\$163,494	1.000	\$81,747	---	\$0	46.000	\$3,760,367	6.704	\$548,033
Fremont	6	Pavillion	18.000	\$690,159	25.000	\$958,554	0.500	\$19,171	1.000	\$38,342	---	\$0	44.500	\$1,706,225	6.704	\$257,046
Fremont	14	Ethete	18.000	\$144,371	25.000	\$200,516	1.500	\$12,031	1.000	\$8,021	5.721	\$45,886	51.220	\$410,825	6.704	\$53,770
Fremont	21	Ft. Washakie	18.000	\$252,776	25.000	\$351,078	1.500	\$21,065	1.000	\$14,043	---	\$0	45.500	\$638,962	6.704	\$94,145
Fremont	24	Shoshoni	18.000	\$3,201,090	25.000	\$4,445,959	1.500	\$266,758	1.000	\$177,838	---	\$0	45.500	\$8,091,645	6.704	\$1,192,228
Fremont	25	Riverton	18.000	\$4,309,287	25.000	\$5,985,121	0.750	\$179,554	1.000	\$239,405	---	\$0	44.750	\$10,713,367	6.704	\$1,604,970
Fremont	38	Arapahoe	18.000	\$107,844	25.000	\$149,783	---	\$0	1.000	\$5,991	---	\$0	44.000	\$263,618	6.704	\$40,166
TOTAL FREMONT:				\$15,321,831		\$21,280,321		\$804,985		\$851,213		\$45,886		\$44,010,766		\$5,706,531

2024 SCHOOL DISTRICT PROPERTY TAXES

SCHOOL DISTRICT	MUNICIPALITY	SFP 12 MILLS AND MANDATORY 6 MILLS		OPERATING LEVY		BOCES AND VOCATIONAL ED		RECREATION		BONDS AND INTEREST		2024 TOTAL		COMMUNITY COLLEGE	
		LEVY	AMOUNT	LEVY	AMOUNT	LEVY	AMOUNT	LEVY	AMOUNT	LEVY	AMOUNT	LEVY	AMOUNT	LEVY	AMOUNT
Goshen	1 Torrington	18.000	\$5,395,957	25.000	\$7,494,385	0.500	\$149,888	1.000	\$299,775	---	\$0	44.500	\$13,340,006	7.800	\$2,338,248
Niobrara	1 Lusk	18.000	\$34,836	25.000	\$48,383	1.000	\$1,935	1.000	\$1,935	---	\$0	45.000	\$87,090	7.800	\$15,096
Platte	1 Chugwater	18.000	\$4,827	25.000	\$6,705	0.500	\$134	1.000	\$268	---	\$0	44.500	\$11,934	7.800	\$2,092
Platte	2 Guernsey	18.000	\$67,801	25.000	\$94,167	---	\$0	1.000	\$3,767	---	\$0	44.000	\$165,735	7.800	\$29,380
TOTAL GOSHEN*			\$5,503,421	\$7,643,641	\$151,957	\$305,746	\$0	\$13,651,332	\$2,384,416						
*The extra numbers from Niobrara and Platte Counties exist because there are individuals within Goshen with external school districts even though they still pay Goshen County property tax															
Hot Springs	1 Thermopolis	18.000	\$3,357,592	25.000	\$4,663,322	1.250	\$233,166	1.000	\$186,533	---	\$0	45.250	\$8,440,613	---	---
TOTAL HOT SPRINGS:			\$3,357,592	\$4,663,322	\$233,166	\$186,533	\$0	\$8,440,613							
Johnson	1 Buffalo	18.000	\$7,386,518	25.000	\$10,259,053	0.500	\$205,181	1.000	\$410,362	---	\$0	44.500	\$18,261,115	---	---
TOTAL JOHNSON:			\$7,386,518	\$10,259,053	\$205,181	\$410,362	\$0	\$18,261,115							
Laramie	1 Cheyenne	18.000	\$40,690,291	25.000	\$56,514,293	---	\$0	1.000	\$2,260,572	---	\$0	44.000	\$99,465,156	5.710	\$12,907,865
Laramie	2 Pine Bluffs	18.000	\$9,506,644	25.000	\$13,203,672	---	\$0	1.000	\$528,147	---	\$0	44.000	\$23,238,463	5.710	\$3,015,719
TOTAL LARAMIE:			\$50,196,935	\$69,717,966	\$0	\$2,788,719	\$0	\$138,627,203	\$15,923,583						
Lincoln	1 Diamondville	18.000	\$7,993,439	25.000	\$11,101,998	0.600	\$266,448	1.000	\$444,080	---	\$0	44.600	\$19,805,965	---	---
Lincoln	2 Afton	18.000	\$10,223,850	25.000	\$14,199,792	---	\$0	---	\$0	---	\$0	43.000	\$24,423,642	---	---
Sublette	9 Big Piney	18.000	\$1,276,461	25.000	\$1,772,863	0.500	\$35,457	1.000	\$70,915	---	\$0	44.500	\$3,155,695	---	---
TOTAL LINCOLN:*			\$19,493,750	\$27,074,653	\$301,905	\$514,994	\$0	\$47,385,303							
*The extra numbers from Sublette County exist because there are Individuals within Lincoln County with external school districts even though they still pay Lincoln County property tax															
Natrona	1 Casper	18.000	\$28,859,812	25.000	\$40,083,073	0.500	\$801,661	1.000	\$1,603,323	---	\$0	44.500	\$71,347,869	6.307	\$10,112,158
TOTAL NATRONA:			\$28,859,812	\$40,083,073	\$801,661	\$1,603,323	\$0	\$81,460,027	\$10,112,158						
Niobrara	1 Lusk	18.000	\$3,109,001	25.000	\$4,318,058	0.000	\$0	1.000	\$172,722	---	\$0	44.000	\$7,599,781	---	---
TOTAL NIOBRARA:			\$3,109,001	\$4,318,058	\$0	\$172,722	\$0	\$7,599,781							
Park	1 Powell	18.000	\$5,437,365	25.000	\$7,551,895	0.500	\$151,038	1.000	\$302,076	---	\$0	44.500	\$13,442,374	5.000	\$1,510,379
Park	6 Cody	18.000	\$10,122,163	25.000	\$14,058,560	---	\$0	1.000	\$562,342	---	\$0	44.000	\$24,743,065	5.000	\$2,811,712
Park	16 Meeteetse	18.000	\$2,153,299	25.000	\$2,990,693	0.542	\$64,838	1.000	\$119,628	---	\$0	44.540	\$5,328,458	5.000	\$598,139
Big Horn	1 Crowley	18.000	\$126,815	25.000	\$176,132	---	\$0	1.000	\$7,045	---	\$0	44.000	\$309,992	5.000	\$35,226
Big Horn	2 Lovell	18.000	\$112,969	25.000	\$156,901	1.000	\$6,276	1.000	\$6,276	---	\$0	45.000	\$282,422	5.000	\$31,380
Big Horn	4 Basin	18.000	\$51,299	25.000	\$71,248	0.500	\$1,425	1.000	\$2,850	---	\$0	44.500	\$126,822	5.000	\$14,250
TOTAL PARK:*			\$18,003,909	\$25,005,429	\$223,577	\$1,000,217	\$0	\$49,234,217	\$5,001,086						

*The extra numbers from Big Horn County exist because there are Individuals within Park County with external school districts even though they still pay Park County property tax

2024 SCHOOL DISTRICT PROPERTY TAXES

SCHOOL DISTRICT	MUNICIPALITY	SFP 12 MILLS AND MANDATORY 6 MILLS		OPERATING LEVY		BOCES AND VOCATIONAL ED		RECREATION		BONDS AND INTEREST		2024 TOTAL		COMMUNITY COLLEGE		
		LEVY	AMOUNT	LEVY	AMOUNT	LEVY	AMOUNT	LEVY	AMOUNT	LEVY	AMOUNT	LEVY	AMOUNT	LEVY	AMOUNT	
Platte	1	Wheatland	18.000	\$3,474,192	25.000	\$4,825,267	1.000	\$193,011	1.000	\$193,011	---	\$0	45.000	\$8,685,481	---	---
Platte	2	Guernsey	18.000	\$1,009,919	25.000	\$1,402,665	0.500	\$28,053	1.000	\$56,107	---	\$0	44.500	\$2,496,744	---	---
Platte/Goshen	1	Torrington+	18.000	\$17,957	25.000	\$24,940	1.000	\$998	1.000	\$998	---	\$0	45.000	\$44,891	---	---
TOTAL PLATTE:				\$4,502,068	\$6,252,872	\$222,062	\$250,115	\$0	\$11,227,117							
Sheridan	1	Ranchester	18.000	\$3,238,935	25.000	\$4,498,521	1.000	\$179,941	1.000	\$179,941	---	\$0	45.000	\$8,097,338	5.500	\$989,675
Sheridan	2	Sheridan	18.000	\$9,771,105	25.000	\$13,570,980	---	\$0	1.000	\$542,839	---	\$0	44.000	\$23,884,924	5.500	\$2,985,616
Sheridan	3	Clearmont	18.000	\$399,554	25.000	\$554,936	---	\$0	1.000	\$22,197	---	\$0	44.000	\$976,688	5.500	\$122,086
TOTAL SHERIDAN:				\$13,409,595	\$18,624,437	\$179,941	\$744,977	\$0	\$37,056,327					\$4,097,376		
Sublette	1	Pinedale	18.000	\$54,660,820	25.000	\$75,917,805	0.700	\$2,125,699	1.000	\$3,036,712	---	\$0	44.700	\$135,741,036	---	---
Sublette	9	Big Piney	18.000	\$14,462,477	25.000	\$20,086,773	0.500	\$401,735	1.000	\$803,471	---	\$0	44.500	\$35,754,457	---	---
TOTAL SUBLETTE:				\$69,123,297	\$96,004,579	\$2,527,434	\$3,840,183	\$0	\$171,495,492							
Sweetwater	1	Rock Springs	18.000	\$22,247,142	25.000	\$30,898,808	0.700	\$865,167	1.000	\$1,235,952	---	\$0	44.700	\$55,247,068	5.500	\$6,797,738
Sweetwater	2	Green River	18.000	\$24,400,803	25.000	\$33,890,004	0.700	\$948,920	1.000	\$1,355,600	---	\$0	44.700	\$60,595,327	5.500	\$7,455,801
Carbon	1	Rawlins	18.000	\$1,185,829	25.000	\$1,646,984	2.500	\$164,698	1.000	\$65,879	3.700	\$243,754	50.200	\$3,307,144	5.500	\$362,337
TOTAL SWEETWATER:				\$47,833,773	\$66,435,796	\$1,978,785	\$2,657,432	\$243,754	\$133,765,414					\$14,615,875		
Teton	1	Jackson	18.000	\$73,931,638	25.000	\$102,682,830	0.300	\$1,232,194	0.900	\$3,696,582	---	\$0	44.200	\$181,543,243	---	---
TOTAL TETON:				\$73,931,638	\$102,682,830	\$1,232,194	\$3,696,582	\$0	\$181,543,243							
Uinta	1	Evanston	18.000	\$5,266,965	25.000	\$7,315,229	2.500	\$731,523	1.000	\$292,609	---	\$0	46.500	\$13,606,325	---	---
Uinta	4	Mountain View	18.000	\$1,280,425	25.000	\$1,778,369	1.200	\$85,362	0.500	\$35,567	---	\$0	44.700	\$3,179,723	---	---
Uinta	6	Lyman	18.000	\$2,205,405	25.000	\$3,063,062	1.700	\$208,288	1.000	\$122,522	---	\$0	45.700	\$5,599,277	---	---
TOTAL UINTA:				\$8,752,795	\$12,156,659	\$1,025,173	\$450,699	\$0	\$22,385,326							
Washakie	1	Worland	18.000	\$2,499,170	25.000	\$3,471,069	---	\$0	1.000	\$138,843	6.150	\$853,883	50.150	\$6,962,965	---	---
Washakie	9	Ten Sleep	18.000	\$629,803	25.000	\$874,727	---	\$0	1.000	\$34,989	---	\$0	44.000	\$1,539,519	---	---
TOTAL WASHAKIE:				\$3,128,973	\$4,345,796	\$0	\$173,832	\$853,883	\$8,502,484							
Weston	1	Newcastle	18.000	\$2,767,927	25.000	\$3,844,343	0.500	\$76,887	1.000	\$153,774	---	\$0	44.500	\$6,842,930	---	---
Weston	7	Upton	18.000	\$733,385	25.000	\$1,018,590	0.500	\$20,372	1.000	\$40,744	---	\$0	44.500	\$1,813,091	---	---
TOTAL WESTON:				\$3,501,312	\$4,862,933	\$97,259	\$194,517	\$0	\$8,656,021							
2024 Totals				\$572,420,821	\$795,028,919	\$17,608,511	\$30,468,615	\$5,869,030	\$1,476,899,072					\$55,503,176		
2023 Totals				\$607,990,284	\$844,430,951	\$23,620,501	\$27,941,964	\$7,258,300	\$1,572,236,287					\$60,994,288		
\$ Change				(\$35,569,463)	(\$49,402,032)	(\$6,011,990)	\$2,526,652	(\$1,389,270)	(\$95,337,215)					(\$5,491,111)		
% Change				-5.85%	-5.85%	-25.45%	9.04%	-19.14%	-6.06%					-9.00%		

SOURCE: Wyoming State Board of Equalization Abstract and Mill Levy Report, 2024.



2024 COUNTYWIDE MILL LEVIES AND PROPERTY TAXES

(including countywide Special Districts)

COUNTY	AIRPORT OPERATIONS		CIVIL DEFENSE		MUSEUM		FAIR OPERATIONS		LIBRARY OPERATIONS		AG AND HOME		PUBLIC HEALTH	
	Levy	Amount	Levy	Amount	Levy	Amount	Levy	Amount	Levy	Amount	Levy	Amount	Levy	Amount
Albany	---	---	---	---	---	---	---	---	---	---	---	---	---	---
Big Horn	---	---	---	---	---	---	---	---	---	---	---	---	---	---
Campbell	---	---	---	---	---	---	---	---	---	---	---	---	---	---
Carbon	---	---	---	---	---	---	---	---	---	---	---	---	---	---
Converse	---	---	---	---	---	---	---	---	---	---	---	---	---	---
Crook	---	---	---	---	---	---	0.065	\$20,686	2.233	\$710,654	---	---	---	---
Fremont	---	---	---	---	1.702	\$1,448,764	0.693	\$589,890	1.534	\$1,305,760	---	---	---	---
Goshen	---	---	---	---	---	---	---	---	---	---	---	---	---	---
Hot Springs	0.924	\$172,356	0.258	\$48,125	0.483	\$90,095	0.858	\$160,045	1.394	\$260,027	0.559	\$104,272	1.080	\$201,456
Johnson	---	---	---	---	0.609	\$249,911	0.914	\$375,071	1.169	\$479,713	---	---	---	---
Laramie	---	---	---	---	---	---	---	---	2.000	\$5,577,437	---	---	---	---
Lincoln	---	---	---	---	---	---	0.480	\$519,833	1.523	\$1,649,388	---	---	---	---
Natrona	---	---	---	---	---	---	---	---	---	---	---	---	---	---
Niobrara	---	---	---	---	---	---	---	---	---	---	---	---	---	---
Park	---	---	---	---	---	---	---	---	---	---	---	---	---	---
Platte	---	---	---	---	---	---	---	---	1.590	\$397,683	---	---	---	---
Sheridan	---	---	---	---	---	---	---	---	---	---	---	---	---	---
Sublette	0.051	\$195,849	0.006	\$23,041	0.117	\$449,301	0.224	\$860,201	0.237	\$910,123	0.006	\$23,041	0.026	\$99,845
Sweetwater	---	---	---	---	---	---	---	---	---	---	---	---	---	---
Teton	---	---	---	---	---	---	---	---	---	---	---	---	---	---
Uinta	---	---	---	---	---	---	---	---	1.000	\$486,266	---	---	---	---
Washakie	---	---	---	---	---	---	0.777	\$135,067	2.447	\$425,367	---	---	---	---
Weston	---	---	---	---	---	---	---	---	---	---	---	---	---	---
TOTAL:		\$368,205		\$71,166		\$2,238,071		\$2,660,793		\$12,202,418		\$127,313		\$301,301



2024 COUNTYWIDE MILL LEVIES AND PROPERTY TAXES

(including countywide Special Districts)

COUNTY	RECREATION		ROAD AND BRIDGE		HOSPITAL		FIRE PROTECTION		OTHER GENERAL FUNDS		GRAND TOTAL	
	Levy	Amount	Levy	Amount	Levy	Amount	Levy	Amount	Levy	Amount	Levy	Amount
Albany	---	---	---	---	---	---	---	---	12.000	\$8,169,420	12.000	\$8,169,420
Big Horn	---	---	---	---	---	---	---	---	12.000	\$3,321,457	12.000	\$3,321,457
Campbell	---	---	---	---	---	---	---	---	10.950	\$58,303,652	10.950	\$58,303,652
Carbon	---	---	---	---	---	---	---	---	12.000	\$9,408,315	12.000	\$9,408,315
Converse	---	---	---	---	---	---	---	---	12.000	\$42,723,785	12.000	\$42,723,785
Crook	---	---	---	---	---	---	---	---	9.702	\$3,087,670	12.000	\$3,819,010
Fremont	0.149	\$126,832	---	---	---	---	---	---	7.922	\$6,743,308	12.000	\$10,214,554
Goshen	---	---	---	---	---	---	---	---	12.000	\$3,668,947	12.000	\$3,668,947
Hot Springs	---	---	3.590	\$669,653	---	---	---	---	2.854	\$532,365	12.000	\$2,238,394
Johnson	---	---	---	---	---	---	---	---	9.308	\$3,819,651	12.000	\$4,924,346
Laramie	---	---	---	---	---	---	---	---	10.000	\$27,887,186	12.000	\$33,464,623
Lincoln	---	---	---	---	---	---	---	---	9.997	\$10,826,612	12.000	\$12,995,833
Natrona	---	---	---	---	---	---	---	---	12.000	\$19,239,875	12.000	\$19,239,875
Niobrara	---	---	---	---	---	---	---	---	12.000	\$2,072,668	12.000	\$2,072,668
Park	---	---	---	---	---	---	---	---	12.000	\$12,002,605	12.000	\$12,002,605
Platte	---	---	---	---	---	---	---	---	10.410	\$2,603,696	12.000	\$3,001,379
Sheridan	---	---	---	---	---	---	---	---	12.000	\$8,939,730	12.000	\$8,939,730
Sublette	0.193	\$741,155	0.404	\$1,551,434	---	---	---	---	10.736	\$41,228,206	12.000	\$46,082,196
Sweetwater	---	---	---	---	---	---	---	---	12.000	\$31,889,182	12.000	\$31,889,182
Teton	---	---	---	---	---	---	---	---	6.879	\$28,254,208	6.879	\$28,254,208
Uinta	---	---	---	---	---	---	---	---	11.000	\$5,348,930	12.000	\$5,835,196
Washakie	---	---	---	---	0.288	\$50,064	---	---	8.489	\$1,475,659	12.000	\$2,086,157
Weston	---	---	---	---	---	---	---	---	12.000	\$2,334,208	12.000	\$2,334,208
TOTAL:	\$867,987	\$2,221,087	\$50,064	\$0	\$333,881,335	11.732	\$354,989,740					



ASSESSED VALUATION ON 2023 MINERAL PRODUCTION

County	OIL		NATURAL GAS		SURFACE COAL		UNDERGROUND COAL		SAND AND GRAVEL		OTHER		Totals
	Bbls	Valuation	Mcf	Valuation	Tons	Valuation	Tons	Valuation	Taxable Units	Valuation	Taxable Units	Valuation	
Albany	36,093	\$2,443,008	---	---	---	---	---	---	4,415	\$5,533	1,698,523	\$13,384,755	\$15,833,296
Big Horn	1,168,212	\$69,586,487	988,534	\$1,723,027	---	---	---	---	51,861	\$97,725	1,923,999	\$26,694,022	\$98,101,261
Campbell	22,701,197	\$1,541,873,796	115,164,122	\$317,979,680	230,335,969	\$2,381,895,787	---	---	2,741,101	\$7,167,715	1,119	\$37,730	\$4,248,954,708
Carbon	1,350,135	\$96,332,881	41,008,931	\$103,918,297	---	---	---	---	913,908	\$2,927,139	2,603	\$78,090	\$203,256,407
Converse	37,953,716	\$2,598,626,566	85,610,996	\$268,130,213	---	---	---	---	1,034,814	\$3,176,230	33,469	\$2,132,983	\$2,872,065,992
Crook	905,509	\$55,500,616	26,461	\$58,452	---	---	---	---	705,668	\$1,617,439	1,620,877	\$41,095,880	\$98,272,387
Fremont	2,442,108	\$155,412,683	77,583,653	\$110,117,224	---	---	---	---	451,609	\$1,139,724	---	---	\$266,669,631
Goshen	35,858	\$2,494,112	---	---	---	---	---	---	28,868	\$75,044	1,179,829	\$1,010,155	\$3,579,311
Hot Springs	1,725,136	\$98,248,633	---	---	---	---	---	---	70,895	\$214,318	223,330	\$3,190,305	\$101,653,256
Johnson	1,654,853	\$107,304,072	39,257,283	\$65,304,826	---	---	---	---	147,646	\$448,751	204,176	\$2,618,866	\$175,676,515
Laramie	9,468,522	\$684,374,985	7,871,994	\$29,450,152	---	---	---	---	1,671,851	\$4,873,834	1,626,388	\$4,005,398	\$722,704,369
Lincoln	159,433	\$11,225,251	26,975,428	\$155,591,467	2,479,754	\$101,421,698	---	---	370,208	\$1,101,261	6,593	\$401,623	\$269,741,300
Natrona	4,199,038	\$274,842,216	5,543,447	\$15,286,905	---	---	---	---	607,005	\$1,748,129	406,791	\$5,199,355	\$297,076,605
Niobrara	686,481	\$43,915,707	547,066	\$1,260,198	---	---	---	---	45,646	\$60,367	---	---	\$45,236,272
Park	4,597,977	\$264,871,128	4,179,194	\$6,538,583	---	---	---	---	329,628	\$776,434	66,539	\$234,294	\$272,420,439
Platte	---	---	---	---	---	---	---	---	926,578	\$3,151,543	443	\$51,245	\$3,202,788
Sheridan	12,546	\$885,521	330,410	\$653,842	---	---	---	---	522,765	\$813,340	---	---	\$2,352,703
Sublette	2,901,017	\$202,647,181	623,332,499	\$3,163,134,451	---	---	---	---	285,864	\$938,573	---	---	\$3,366,720,205
Sweetwater	3,647,826	\$271,563,282	103,732,162	\$469,840,885	4,322,310	\$144,818,668	1,633	\$62,940	479,773	\$1,186,054	19,341,294	\$635,527,585	\$1,522,999,414
Teton	---	---	---	---	---	---	---	---	861,447	\$4,675,299	---	---	\$4,675,299
Uinta	306,570	\$21,783,680	21,746,859	103,573,091	---	---	---	---	102,610	\$317,032	63,335	\$422,947	\$126,096,750
Washakie	371,300	\$20,207,204	1,156,582	\$1,660,340	---	---	---	---	15,712	\$29,197	191,806	\$3,179,875	\$25,076,616
Weston	444,889	\$30,628,171	653,154	\$1,418,026	---	---	---	---	338,356	\$778,023	2,267	\$109,823	\$32,934,043
TOTAL:	96,768,416	\$6,554,767,180	1,155,708,775	\$4,815,639,659	237,138,033	\$2,628,136,153	1,633	\$62,940	12,708,228	\$37,318,704	28,593,381	\$739,374,931	\$14,775,299,567

SOURCE: Wyoming Department of Revenue Annual Report, 2024.

INTRODUCTION TO DETAILED 2024 MILL LEVIES

The School Foundation Fund and the mandatory county levies are fixed by law at 12 and 6 mills, respectively. They are combined in one column for ease of reading. The breakdown for county levies is shown in the first section so the reader will be able to more readily determine the increases or decreases reflected in the county levies. The first section also includes special district levies that apply uniformly to all property within each school district. The second section shows additional levies that apply to property depending on its location within the county. Also included in the second section are the special districts that are levied less than countywide. In order to determine the breakdown of total mill levy on property, it may be necessary to determine from the county assessor those special districts listed that apply to a particular location.

SCHOOL DISTRICTS

All school districts in Wyoming are unified and serve K-12. There may be more than one school district in the county, and districts cross county lines in some cases.

ASSESSED VALUATION

The figures for each school district are for the entire school district including cities, towns, and special districts. The combined assessed valuation of school districts and portions of districts within a county will total that county's assessed valuation.

SCHOOL DISTRICT LEVIES

District (25 mills mandatory)

All school districts are required to impose a 25-mill levy counted as a local resource toward meeting a district's operational funding level guaranteed by the state. A district is subject to recapture if this levy, combined with other local resources, generates more than the state guarantee.

State Foundation Fund (12 mills mandatory)

This levy is collected from all counties and remitted to the state where it is distributed to school districts based on a foundation formula. Money recaptured from districts is also added to this fund for redistribution. A district whose local resources exceed 100 percent of its guarantee must refund the amount over 100 percent to the state for redistribution to poorer districts.

County Levy (6 mills mandatory)

All counties are required to impose a 6-mill levy for school support. County treasurers disburse tax receipts from this source back to school districts within the county according to a formula calculated by the state Department of Education based on district average daily membership. Since this 6-mill mandatory levy applies to all property in each county, it is listed in the following tables as combined with the state Foundation Fund levy of 12 mills giving a total of 18 mills.

Other School District Levies:

Adult Education: 2.5-mill limit; *Board of Cooperative Educational Services program:* 2.5-mill limit; *Building Fund:* the number of mills necessary to fund the program; *Recreation:* 1-mill limit (listed under Special Districts in this publication)

Bonds and Interest

Levies made to pay principal and interest for bonded indebtedness are shown in this column. There is no limit on the levy, but a district operating either an elementary school or a secondary school is limited to 6 percent of the assessed valuation for bonded debt. A district with both elementary and secondary schools is limited to 10 percent of the assessed valuation for bonded indebtedness.

COMMUNITY COLLEGE LEVIES (10-mill limitation)

Community college districts may levy up to 10 mills for operations. The colleges initially may levy up to 4 mills with the approval of district voters. State aid is contingent on a college levying the 4-mill maximum. After the initial 4 mills are reached, colleges may levy up to an additional 6 mills (1 mill with Board approval, and up to 5 additional with district voter approval). Levies for bonded indebtedness are in addition to the 10-mill limit; voter approval is required. Total debt is limited to 4 percent of district valuation.

COUNTY LEVIES (12-mill limitation)

Counties are limited to a maximum of 12 mills for county operations. Levies for bond redemption and interest payments are in addition to the 12-mill maximum. Counties may specify that funding for certain programs be guaranteed by a specific levy so long as the total levy does not exceed 12 mills. Levies for principal and interest on voter-approved bonded debt are in addition to the county 12-mill limit.

CITY AND TOWN LEVIES (8-mill limitation)

Cities and towns must operate within an 8-mill constitutional limit. The city mill levy is in addition to other levies. Municipalities within a fire district must contribute the amount of the fire district levy from their 8-mill limit. Levies for principal and interest on voter-approved bonded debt are in addition to the city and town 8-mill limit.

HOW TAX AMOUNTS ARE DERIVED

The following classes of property and the percent of fair market value of property assessed for property tax are specified by Wyoming law:

- (1) Minerals and mine products are assessed at **100%** of fair market value.
- (2) Property used for industrial purposes, defined as: the property of pipeline companies, electric utilities, railroad companies, car companies, telephone and telegraph companies, other public utilities; and those properties used or held for use for manufacturing, milling, converting, producing, processing or fabricating materials; the extraction or processing of minerals; the mechanical, chemical or electronic transformation of property into new products are assessed at **11.5%** of fair market value.
- (3) All other property, real and personal is assessed at **9.5%** of fair market value.

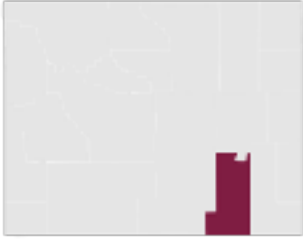
The assessed value is multiplied by the amount of mill levy that applies for the location of the property to get the amount of property tax due. One mill is \$.001 (1/1000 of a dollar).

Fair market value 39-13-103 (b) (ii) as defined in 39-11-101 (a)(vi)

"Fair market value" means the amount in cash, or terms reasonably equivalent to cash, a well informed buyer is justified in paying for a property and a well informed seller is justified in accepting, assuming neither party to the transaction is acting under undue compulsion, and assuming the property has been offered in the open market for a reasonable time, except, fair market value of agricultural land shall be determined as provided by W.S. 39-13-103(b)(x) and fair market value of mine products shall be determined as provided by W.S. 39-14-103(b), 39-14-203(b), 39-14-303(b), 39-14-403(b), 39-14-503(b), 39-14-603(b) and 39-14-703(b)

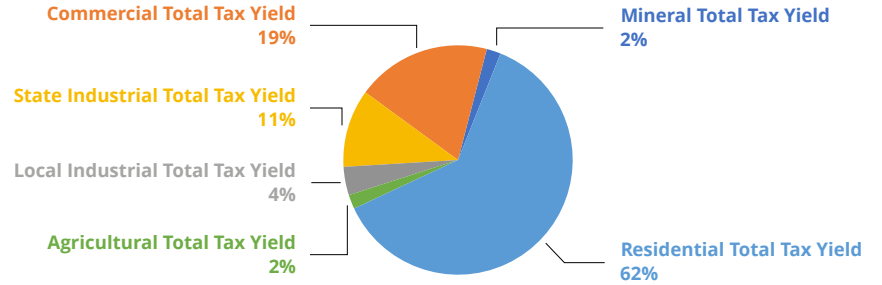
NOTE: Pages 25-88 reflect 2024 data.

SAMPLE CALCULATION OF PROPERTY TAX LEVY	
Fair Market Value of Property:	\$200,000
Assessed Value of Property:	\$19,000 (\$200,000 x 9.5% residential tax rate)
K-12 EDUCATION LEVIES	MILLS
District Levy	25.000
Mandatory County Levy	6.000
Foundation Fund Levy	12.000
ADDITIONAL COUNTYWIDE LEVIES	
County Levy	12.000
Weed and Pest Control	2.000
Hospital District	3.000
Conservation District	1.000
Community College	6.000
CITY OR TOWN LEVY	
City or Town Levy	8.000
SPECIAL DISTRICT LEVIES	
School District Recreation	1.000
Fire	3.000
Cemetery	3.000
TOTAL APPLICABLE LEVY:	82.000 mills
TOTAL PROPERTY TAXES:	\$1,558 (\$19,000 x .082)



ALBANY COUNTY

2023		2024	
POPULATION (EST)	38,031	POPULATION (EST)	38,334
ASSESSED VALUATION	\$650,987,735	ASSESSED VALUATION	\$680,784,981
PROPERTY TAX LEVY	\$46,207,210	PROPERTY TAX LEVY	\$48,324,212
VALUE OF ONE MILL	\$650,988	VALUE OF ONE MILL	\$680,785



Public School (K-12) Levies

SCHOOL DISTRICT	ASSESSED VALUATION	DISTRICT LEVY	BOCES	RECREATION	BONDS AND INTEREST	STATE AND COUNTY*
U-1	\$680,784,981	25.000	---	1.000	4.000	18.000
TOTAL STATE AND COUNTY:						\$16,338,840

Additional Districtwide Mill Levies

COUNTY LEVY	WEED AND PEST	HOSPITAL AND HEALTH	CONSERVATION	TOTAL	TOTAL SD
12.000	1.000	3.000	1.000	65.000	\$20,423,550

*6 Mill Mandatory County Levy + 12 Mill State School Foundation Fund

Breakdown of County Levy

THE 12 MILL COUNTY LEVY IS ALLOCATED ONLY TO THE ALBANY COUNTY GENERAL FUND	TOTAL COUNTY
	\$8,169,420

Additional Mills Levied Against Portions of Above Districts

CITY OR TOWN	ASSESSED VALUATION	DISTRICT LOCATION	GENERAL LEVY	BONDS AND INTEREST	TOTAL LEVY	PROPERTY TAXES	TOTAL AGGREGATE LEVY*
Laramie	\$392,417,842	U-1	8.000	---	8.000	\$3,139,343	73.000
Rock River	\$1,904,735	U-1	8.000	---	8.000	\$15,238	73.000

TOTAL MUNICIPAL TAXES: \$3,154,581

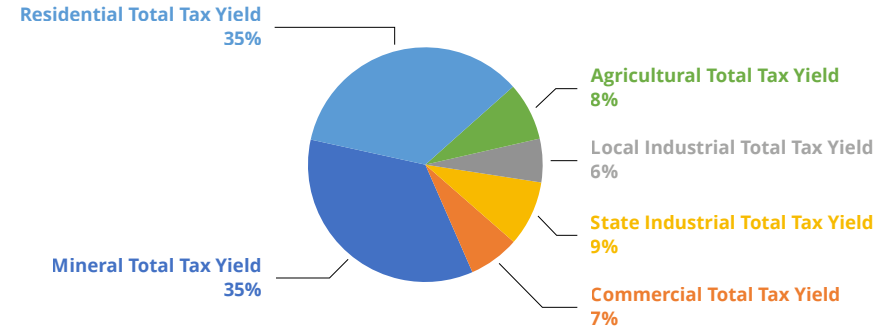
*Total of city or town levy and school district, county and countywide Special District levies. Additional Special District levies, which may also apply are listed below:

SPECIAL DISTRICTS	ASSESSED VALUATION	DISTRICT LOCATION	GENERAL LEVY	BONDS AND INTEREST	TOTAL LEVY	PROPERTY TAXES
Albany County Fire District	\$255,173,283	U-1	3.000	---	3.000	\$765,520
South Laramie Water and Sewer District	\$17,281,969	U-1	8.000	---	8.000	\$138,256
Iverson Memorial	\$680,784,981	U-1	3.000	---	3.000	\$2,042,355
Albany County Weed and Pest	\$680,784,981	U-1	1.000	---	1.000	\$680,785
Laramie Rivers Conservation District	\$680,784,981	U-1	1.000	---	1.000	\$680,785
TOTAL SPECIAL DISTRICTS:						\$4,307,701



BIG HORN COUNTY

2023		2024	
POPULATION (EST)	11,855	POPULATION (EST)	12,157
ASSESSED VALUATION	\$303,496,354	ASSESSED VALUATION	\$276,788,051
PROPERTY TAX LEVY	\$22,192,387	PROPERTY TAX LEVY	\$20,480,180
VALUE OF ONE MILL	\$303,496	VALUE OF ONE MILL	\$276,788



Public School (K-12) Levies

SCHOOL DISTRICT	ASSESSED VALUATION	DISTRICT LEVY	BOCES	RECREATION	BONDS AND INTEREST	STATE AND COUNTY*
U-1	\$71,235,581	25.000	---	1.000	---	18.000
U-2	\$63,568,560	25.000	1.000	1.000	---	18.000
U-3	\$97,136,957	25.000	0.500	1.000	---	18.000
U-4	\$44,846,953	25.000	0.500	1.000	---	18.000

TOTAL STATE AND COUNTY: \$6,642,914

Additional Districtwide Mill Levies

COUNTY LEVY	WEED AND PEST	TOTAL	TOTAL/SD
12.000	1.000	57.000	\$1,852,126
12.000	1.000	58.000	\$1,716,351
12.000	1.000	57.500	\$2,574,129
12.000	1.000	57.500	\$1,188,444

TOTAL SCHOOL DISTRICT: \$7,331,050

*6 Mill Mandatory County Levy + 12 Mill State School Foundation

Breakdown of County Levy

THE 12.000 MILL COUNTY LEVY IS ALLOCATED ONLY TO THE BIG HORN COUNTY GENERAL FUND	TOTAL COUNTY
	\$3,321,457

Additional Mills Levied Against Portions of Above Districts

CITY OR TOWN	ASSESSED VALUATION	DISTRICT LOCATION	GENERAL LEVY	BONDS AND INTEREST	TOTAL LEVY	PROPERTY TAXES	TOTAL AGGREGATE LEVY*
Basin	\$10,641,560	U-4	8.000	---	8.000	\$85,132	65.500
Burlington	\$2,730,804	U-1	5.000	---	5.000	\$13,654	62.000
Byron	\$3,296,214	U-1	8.000	---	8.000	\$26,370	65.000
Cowley	\$8,115,595	U-1	8.000	---	8.000	\$64,925	65.000
Deaver	\$1,523,484	U-1	8.000	---	8.000	\$12,188	65.000
Frannie	\$677,121	U-1	8.000	---	8.000	\$5,417	65.000
Greybull	\$14,135,898	U-3	8.000	---	8.000	\$113,087	65.500
Lovell	\$18,104,756	U-2	8.000	---	8.000	\$144,838	66.000
Manderson	\$830,252	U-4	8.000	---	8.000	\$6,642	65.500

TOTAL MUNICIPAL TAXES: \$472,253

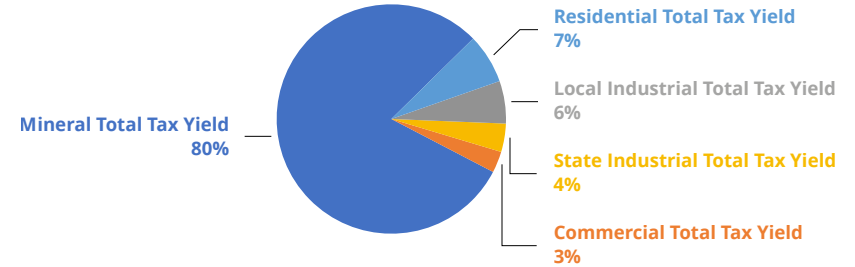
*Total of city or town levy and school district, county and countywide special district levies. Additional Special District levies, which may also apply, are listed on next page

BIG HORN COUNTY

SPECIAL DISTRICTS	ASSESSED VALUATION	DISTRICT LOCATION	GENERAL LEVY	BONDS AND INTEREST	TOTAL LEVY	PROPERTY TAXES
HOSPITAL						
North Big Horn General	\$166,466,962	U-1,2,3	3.000	---	3.000	\$499,401
North Big Horn Additional	\$166,466,962	U-1,2,3	3.000	---	3.000	\$499,401
South Big Horn General	\$108,701,459	U-1,3,4	3.000	---	3.000	\$326,104
South Big Horn Additional	\$108,701,459	U-1,3,4	3.000	---	3.000	\$326,104
Rural Health Care District	\$103,064,660	U-3,4	4.000	---	4.000	\$412,259
FIRE						
Park County 1	\$503,157	U-1	3.000	---	3.000	\$1,509
Protection District 1 (Lovell)	\$126,609,545	U-2	2.500	---	2.500	\$316,524
Protection District 2 (Basin)	\$17,551,721	U-4	3.000	---	3.000	\$52,655
Protection District 3 (Manderson)	\$11,271,093	U-4	3.000	---	3.000	\$33,813
Protection District 4 (Otto-Burlington-Emblem)	\$19,828,821	U-1	3.000	---	3.000	\$59,486
Protection District 5	\$7,637,090	U-1	1.670	---	3.000	\$22,911
CEMETERY						
Burlington	\$11,560,929	U-1,3,4	3.000	---	3.000	\$34,683
Byron	\$69,162,633	U-1,3,4	3.000	---	3.000	\$207,488
Cowley	\$24,350,453	U-1,2	3.000	---	3.000	\$73,051
Deaver-Frannie	\$9,837,695	U-1	0.780	---	3.000	\$29,513
Emblem	\$3,823,344	U-1,3	3.000	---	3.000	\$11,470
Hyattville	\$7,155,824	U-4	2.620	---	2.380	\$17,031
Lovell	\$63,281,605	U-1,2,3	3.000	---	3.000	\$189,845
Otto	\$5,071,661	U-1,4	3.000	---	3.000	\$15,215
So. Central Special	\$26,455,560	U-3	3.000	---	3.000	\$79,367
CONSERVATION						
Shoshone	\$164,591,970	U-2	0.500	---	0.500	\$82,296
South Big Horn	\$111,498,397	U-1,3,4	0.500	---	0.500	\$55,749
SOLID WASTE						
Byron	\$66,205,167	U-1,2,3	3.000	---	3.000	\$198,616
Big Horn County	\$218,013,026	U-1,2,3,4	---	---	---	---
SENIOR CITIZENS						
North Big Horn County	\$166,466,962	U-1,2,3	1.000	---	1.000	\$166,467
South Big Horn County	\$108,701,459	U-1,3,4	1.000	---	1.000	\$108,701
WEED AND PEST						
Weed and Pest Control District	\$276,788,051	U1,2,3,4	1.000	---	1.000	\$276,788
Weed and Pest Special Management Programs	\$276,788,051	U1,2,3,4	1.000	---	1.000	\$276,788
TOTAL SPECIAL DISTRICTS:						\$4,373,236

CAMPBELL COUNTY

2023		2024	
POPULATION (EST)	47,058	POPULATION (EST)	47,937
ASSESSED VALUATION	\$5,706,025,264	ASSESSED VALUATION	\$5,324,534,474
PROPERTY TAX LEVY	\$359,173,235	PROPERTY TAX LEVY	\$335,263,621
VALUE OF ONE MILL	\$5,706,025.26	VALUE OF ONE MILL	\$5,324,534.47



Public School (K-12) Levies

SCHOOL DISTRICT	ASSESSED VALUATION	DISTRICT LEVY	BOCES	RECREATION	BONDS AND INTEREST	STATE AND COUNTY*
U-1	\$5,324,534,474	25.000	0.500	1.000	---	18.000
TOTAL STATE AND COUNTY: \$122,198,066						

Additional Districtwide Mill Levies

COUNTY LEVY	CEMETERY	HOSPITAL	WEED AND PEST	COMMUNITY COLLEGE	TOTAL	TOTAL SD
10.950	0.768	3.000	0.301	2.800	62.319	\$141,100,163
TOTAL COMMUNITY COLLEGE: \$14,908,697						

*6 Mill Mandatory County Levy + 12 Mill State School Foundation Fund

Breakdown of County Levy

THE 10.950 MILL COUNTY LEVY IS ALLOCATED ONLY TO THE CAMPBELL COUNTY GENERAL FUND	TOTAL COUNTY
	\$58,303,652

Additional Mills Levied Against Portions of Above Districts

CITY OR TOWN	ASSESSED VALUATION	DISTRICT LOCATION	GENERAL LEVY	BONDS AND INTEREST	TOTAL LEVY	PROPERTY TAXES	TOTAL AGGREGATE LEVY*
Gillette	\$391,518,576	U-1	8.000	---	8.000	\$3,132,149	70.319
Wright	\$13,343,059	U-1	8.000	---	8.000	\$106,744	70.319
TOTAL MUNICIPAL TAXES: \$3,238,893							

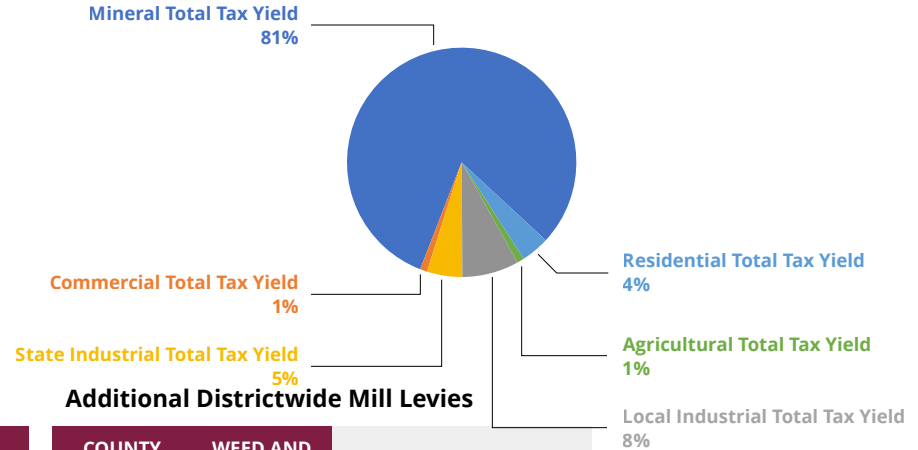
*Total of city or town levy and school district, county and countywide Special District levies. Additional Special District levies, which may also apply are listed below:

SPECIAL DISTRICTS	ASSESSED VALUATION	DISTRICT LOCATION	GENERAL LEVY	BONDS AND INTEREST	TOTAL LEVY	PROPERTY TAXES
WATER AND SEWER						
Heritage Village	\$5,516,174	U-1	8.000	---	8.000	\$44,129
Rocky Point	\$974,484	U-1	8.000	---	8.000	\$7,796
Rocky Point Maintenance	\$974,484	U-1	8.900	---	8.900	\$8,673
Wright	\$18,058,313	U-1	8.000	---	8.000	\$144,467
HOSPITAL	\$5,324,534,474	U-1	3.000	---	3.000	\$15,973,603
CEMETERY	\$5,324,534,474	U-1	0.768	---	0.768	\$4,089,242
WEED AND PEST	\$5,324,534,474	U-1	0.301	---	0.301	\$1,602,685
TOTAL SPECIAL DISTRICTS:						\$21,870,595



CARBON COUNTY

2023		2024	
POPULATION (EST)	14,542	POPULATION (EST)	14,130
ASSESSED VALUATION	\$943,191,702	ASSESSED VALUATION	\$784,026,233
PROPERTY TAX LEVY	\$66,085,230	PROPERTY TAX LEVY	\$54,546,380
VALUE OF ONE MILL	\$943,191.70	VALUE OF ONE MILL	\$784,026.23



Public School (K-12) Levies

SCHOOL DISTRICT	ASSESSED VALUATION	DISTRICT LEVY	BOCES/ VOCATIONAL	RECREATION	BONDS AND INTEREST	STATE AND COUNTY*
U-1	\$541,180,323	25.000	2.500	1.000	3.700	18.000
U-2	\$242,845,910	25.000	0.500	1.000	---	18.000
TOTAL STATE AND COUNTY:						\$18,816,630

COUNTY LEVY	WEED AND PEST	TOTAL	TOTAL/SD
12.000	1.000	63.200	\$17,426,005
12.000	1.000	57.500	\$6,435,417
TOTAL SCHOOL DISTRICT:		\$23,861,422	

*6 Mill Mandatory County Levy + 12 Mill State School Foundation Fund

Breakdown of County Levy

THE 12 MILL COUNTY LEVY IS ALLOCATED ONLY TO THE CARBON COUNTY GENERAL FUND	TOTAL COUNTY
	\$9,408,315

Additional Mills Levied Against Portions of Above Districts

CITY OR TOWN	ASSESSED VALUATION	DISTRICT LOCATION	GENERAL LEVY	BONDS AND INTEREST	TOTAL LEVY	PROPERTY TAXES	TOTAL AGGREGATE LEVY*
Baggs	\$3,019,751	U-1	8.000	---	8.000	\$24,158	71.200
Dixon	\$718,501	U-1	8.000	---	8.000	\$5,748	71.200
Rawlins (152)	\$78,994,034	U-1	8.000	---	8.000	\$631,952	71.200
Rawlins (154)	\$2,196,269	U-1	8.000	---	8.000	\$17,570	71.200
Sinclair	\$119,303,377	U-1	8.000	---	8.000	\$954,427	71.200
Elk Mountain	\$1,816,139	U-2	8.000	---	8.000	\$14,529	65.500
Encampment	\$6,127,465	U-2	8.000	---	8.000	\$49,020	65.500
Hanna	\$5,360,792	U-2	8.000	---	8.000	\$42,886	65.500
Medicine Bow	\$3,006,871	U-2	8.000	---	8.000	\$24,055	65.500
Riverside	\$1,477,519	U-2	8.000	---	8.000	\$11,820	65.500
Saratoga	\$28,701,623	U-2	8.000	---	8.000	\$229,613	65.500
TOTAL MUNICIPAL TAXES:							\$2,005,779

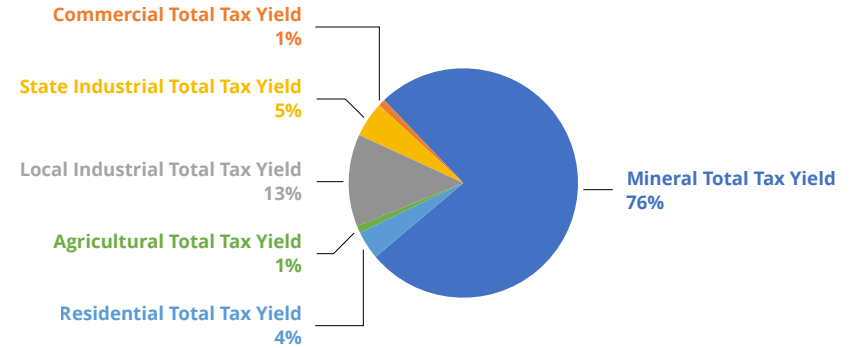
CARBON COUNTY

SPECIAL DISTRICTS	ASSESSED VALUATION	DISTRICT LOCATION	GENERAL LEVY	BONDS AND INTEREST	TOTAL LEVY	PROPERTY TAXES
MUSEUM						
Saratoga Ryan Park	\$74,991,848	U-2	1.000	---	1.000	\$74,992
Little Snake River	\$234,883,887	U-1	1.000	---	1.000	\$234,884
CEMETERY						
Reader	\$8,693,835	U-1	3.000	---	3.000	\$26,082
Baggs	\$226,190,052	U-1	0.100	---	0.100	\$22,619
Saratoga	\$62,389,472	U-2	3.000	---	3.000	\$187,168
SOLID WASTE						
Baggs	\$235,596,611	U-1	3.000	---	3.000	\$706,790
Upper Platte River	\$104,241,961	U-1	---	---	---	---
CONSERVATION						
Savery-Little Snake River	\$11,906,395	U-1	1.000	---	1.000	\$11,906
Little Snake River	\$234,653,735	U-1	1.000	---	1.000	\$234,654
Saratoga/Encampment/Rawlins	\$411,459,898	U-1	1.000	---	1.000	\$411,460
Medicine Bow	\$137,912,600	U-1	1.000	---	1.000	\$137,913
HEALTH CARE						
Little Snake River Rural Health Care	\$235,596,611	U-1	2.000	---	2.000	\$471,193
Medicine Bow Rural Health Care	\$63,698,542	U-1	4.000	---	4.000	\$254,794
DOWNTOWN DEVELOPMENT AUTHORITY						
Rawlins	\$2,196,269	U-1	---	---	---	---
WEED AND PEST						
Weed and Pest	\$784,026,233	U-1	1.000	---	1.000	\$784,026
FIRE PROTECTION						
Carbon County	\$533,303,892	U-1	3.000	---	3.000	\$1,599,912
TOTAL SPECIAL DISTRICTS:						\$5,158,392



CONVERSE COUNTY

2023		2024	
POPULATION (EST)	13,786	POPULATION (EST)	13,853
ASSESSED VALUATION	\$4,384,390,866	ASSESSED VALUATION	\$3,560,315,431
PROPERTY TAX LEVY	\$261,314,702	PROPERTY TAX LEVY	\$210,893,098
VALUE OF ONE MILL	\$4,384,390.87	VALUE OF ONE MILL	\$3,560,315.43



Public School (K-12) Levies

Additional Districtwide Mill Levies

SCHOOL DISTRICT	ASSESSED VALUATION	DISTRICT LEVY	BOCES/ VOCATIONAL	RECREATION	BONDS AND INTEREST	STATE AND COUNTY*	COUNTY LEVY	WEED AND PEST	CONSERVATION	SENIOR CITIZEN	TOTAL	TOTAL/SD
U-1	\$2,825,492,442	25.000	1.000	1.000	---	18.000	12.000	0.351	0.205	0.780	58.336	\$76,288,295
U-2	\$734,822,989	25.000	0.500	1.000	---	18.000	12.000	0.351	0.205	0.780	57.836	\$19,472,809

TOTAL STATE AND COUNTY: \$85,447,570

TOTAL SD: \$95,761,104

*6 Mill Mandatory County Levy + 12 Mill State School Foundation Fund

Breakdown of County Levy

THE 12 MILL COUNTY LEVY IS ALLOCATED ONLY TO THE CONVERSE COUNTY GENERAL FUND	TOTAL COUNTY
	\$42,723,785

Additional Mills Levied Against Portions of Above Districts

CITY OR TOWN	ASSESSED VALUATION	DISTRICT LOCATION	GENERAL LEVY	BONDS AND INTEREST	TOTAL LEVY	PROPERTY TAXES	TOTAL AGGREGATE LEVY*
Douglas	\$70,729,330	U-1	8.000	---	8.000	\$565,835	66.336
Lost Springs	\$253,237	U-1	---	---	---	---	58.336
Rolling Hills	\$4,230,843	U-2	8.000	---	8.000	\$33,847	66.336
Glenrock	\$23,899,776	U-2	8.000	---	8.000	\$191,198	66.336

TOTAL MUNICIPAL TAXES: \$790,880

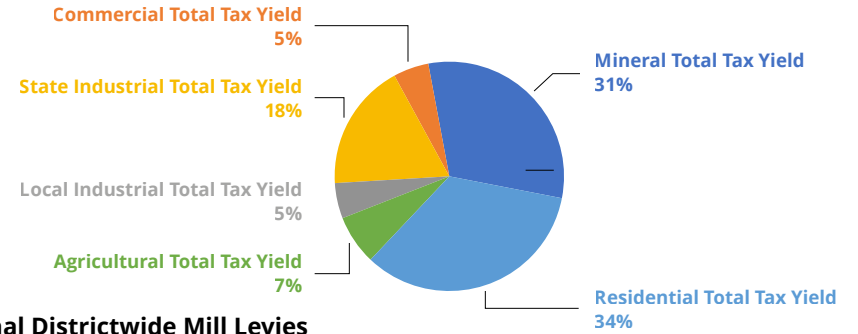
*Total of city or town levy and school district, county and countywide Special District levies. Additional Special District levies, which may also apply are listed below:

SPECIAL DISTRICTS	ASSESSED VALUATION	DISTRICT LOCATION	GENERAL LEVY	BONDS AND INTEREST	TOTAL LEVY	PROPERTY TAXES
Weed and Pest	\$3,560,315,431	All	0.351	---	0.351	\$1,249,671
Conservation	\$3,560,315,431	All	0.205	---	0.205	\$729,865
Senior Citizen Services	\$3,560,315,431	All	0.780	---	0.780	\$2,777,046
Glenrock Hospital	\$217,336,109	U-2	3.000	---	3.000	\$652,008
Glenrock Cemetery	\$217,804,934	U-2	3.000	---	3.000	\$653,415
Glenrock Solid Waste	\$734,822,989	U-2	2.000	---	2.000	\$1,469,646

TOTAL SPECIAL DISTRICTS: \$7,531,651

CROOK COUNTY

2023		2024	
POPULATION (EST)	7,448	POPULATION (EST)	7,765
ASSESSED VALUATION	\$328,116,073	ASSESSED VALUATION	\$318,250,922
PROPERTY TAX LEVY	\$20,822,667	PROPERTY TAX LEVY	\$20,211,883
VALUE OF ONE MILL	\$328,116.07	VALUE OF ONE MILL	\$318,250.92



Public School (K-12) Levies

Additional Districtwide Mill Levies

SCHOOL DISTRICT	ASSESSED VALUATION	DISTRICT LEVY	BOCES/ VOCATIONAL	RECREATION	BONDS AND INTEREST	STATE AND COUNTY*	COUNTY LEVY	WEED AND PEST	SENIOR CITIZEN	MEDICAL	MUSEUM	TOTAL	TOTAL SD
U-1	\$318,250,922	25.000	0.500	---	---	18.000	12.000	1.000	1.000	3.000	1.000	61.500	\$8,115,398
TOTAL STATE AND COUNTY: \$7,638,020													

*6 Mill Mandatory County Levy + 12 Mill State School Foundation Fund

Breakdown of County Levy

GENERAL FUND	LIBRARY	FAIR	TOTAL	TOTAL COUNTY
9.702	2.233	0.065	12.000	\$3,819,010

Additional Mills Levied Against Portions of Above Districts

CITY OR TOWN	ASSESSED VALUATION	DISTRICT LOCATION	GENERAL LEVY	BONDS AND INTEREST	TOTAL LEVY	PROPERTY TAXES	TOTAL AGGREGATE LEVY*
Sundance	\$16,409,960	U-1	8.000	---	8.000	\$131,280	69.500
Moorcroft	\$7,968,530	U-1	8.000	---	8.000	\$63,748	69.500
Hulett	\$6,386,298	U-1	8.000	---	8.000	\$51,090	69.500
Pine Haven	\$9,385,380	U-1	8.000	---	8.000	\$75,083	69.500

TOTAL MUNICIPAL TAXES: \$321,201

*Total of city or town levy and school district, county and countywide Special District levies. Additional Special District levies, which may also apply are listed below:

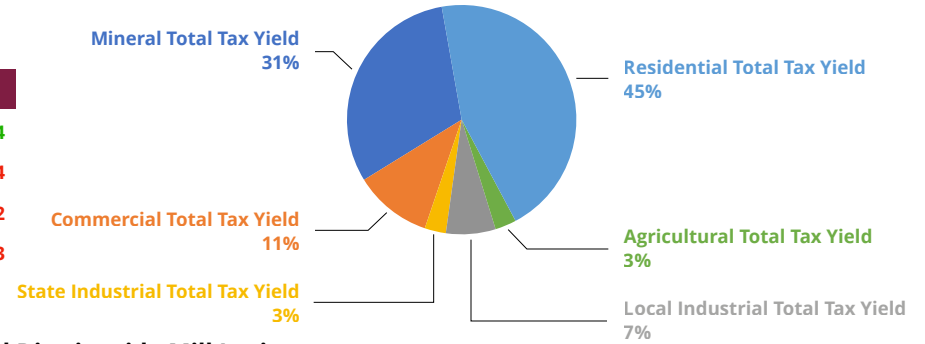
SPECIAL DISTRICTS	ASSESSED VALUATION	DISTRICT LOCATION	GENERAL LEVY	BONDS AND INTEREST	TOTAL LEVY	PROPERTY TAXES
Crook County Medical Service	\$318,250,922	U-1	3.000	---	3.000	\$954,753
Crook County Weed and Pest	\$318,250,922	U-1	1.000	---	1.000	\$318,251
Weed and Pest Special Management	\$318,250,922	U-1	1.000	---	1.000	\$318,251
Crook County Museum	\$318,250,922	U-1	1.000	---	1.000	\$318,251
Crook County Senior Citizens Services	\$318,250,922	U-1	1.000	---	1.000	\$318,251
Vista West	\$874,285	U-1	---	---	---	---
Aladdin Water	\$147,146	U-1	---	---	---	---
Tower Ridge Estates	\$376,829	U-1	---	---	---	---
Sundance Canyon Ranch	\$2,881,075	U-1	---	---	---	---
Kara Circle and Winder Way Service and Improvement	\$579,424	U-1	---	---	---	---
Crook County Irrigation	\$318,250,922	U-1	---	---	---	---
Crook County Natural Resource	\$318,250,922	U-1	---	---	---	---

TOTAL SPECIAL DISTRICTS: \$2,227,756



FREMONT COUNTY

2023		2024	
POPULATION (EST)	39,472	POPULATION (EST)	40,064
ASSESSED VALUATION	\$1,042,789,553	ASSESSED VALUATION	\$851,212,824
PROPERTY TAX LEVY	\$77,736,622	PROPERTY TAX LEVY	\$64,115,092
VALUE OF ONE MILL	\$1,042,790	VALUE OF ONE MILL	\$851,213



Public School (K-12) Levies

SCHOOL DISTRICT	ASSESSED VALUATION	DISTRICT LEVY	BOCES/ VOCATIONAL	RECREATION	BONDS AND INTEREST	STATE AND COUNTY*
U-1	\$285,825,269	25.000	0.500	1.000	---	18.000
U-2	\$81,747,118	25.000	2.000	1.000	---	18.000
U-6	\$38,342,146	25.000	0.500	1.000	---	18.000
U-14	\$8,020,630	25.000	1.500	1.000	5.721	18.000
U-21	\$14,043,123	25.000	1.500	1.000	---	18.000
U-24	\$177,838,361	25.000	1.500	1.000	---	18.000
U-25	\$239,404,858	25.000	0.750	1.000	---	18.000
E-38	\$5,991,319	25.000	---	1.000	---	18.000

TOTAL STATE AND COUNTY: \$20,429,108

Additional Districtwide Mill Levies

COUNTY LEVY	RURAL FIRE	SOLID WASTE	COMM. COLLEGE	WEED AND PEST	TOTAL	TOTAL/SD
12.000	3.000	3.000	6.704	1.000	70.204	\$7,574,370
12.000	3.000	3.000	6.704	1.000	71.704	\$2,288,920
12.000	3.000	3.000	6.704	1.000	70.204	\$1,016,067
12.000	3.000	3.000	6.704	1.000	76.925	\$266,453
12.000	3.000	3.000	6.704	1.000	71.204	\$386,187
12.000	3.000	3.000	6.704	1.000	71.204	\$4,730,500
12.000	3.000	3.000	6.704	1.000	70.454	\$6,404,079
12.000	3.000	3.000	6.704	1.000	69.704	\$155,774

TOTAL COMMUNITY COLLEGE: \$5,706,530

TOTAL SD: \$22,822,350

*6 Mill Mandatory County Levy + 12 Mill State School Foundation Fund

Breakdown of County Levy

GENERAL FUND	LIBRARY	FAIR	MUSEUM	RECREATION	TOTAL LEVY	TOTAL COUNTY
7.922	1.534	0.693	1.702	0.149	12.000	\$10,214,554

Additional Mills Levied Against Portions of Above Districts

CITY OR TOWN	ASSESSED VALUATION	DISTRICT LOCATION	GENERAL LEVY	BONDS AND INTEREST	TOTAL LEVY	PROPERTY TAXES	TOTAL AGGREGATE LEVY*
Lander	\$107,892,278	U-1	8.000	---	8.000	\$863,138	78.204
Hudson	\$3,208,114	U-1	8.000	---	8.000	\$25,665	78.204
Dubois	\$20,190,404	U-2	5.000	---	5.000	\$100,952	76.704
Pavilion	\$1,019,151	U-6	8.000	---	8.000	\$8,153	78.204
Shoshoni	\$4,561,340	U-24	8.000	---	8.000	\$36,491	79.204
Riverton	\$112,764,746	U-25	5.000	---	5.000	\$563,824	75.454

TOTAL MUNICIPAL TAXES: \$1,598,223

*Total of city or town levy and school district, county and countywide special district levies. Additional Special District levies are listed on next page.

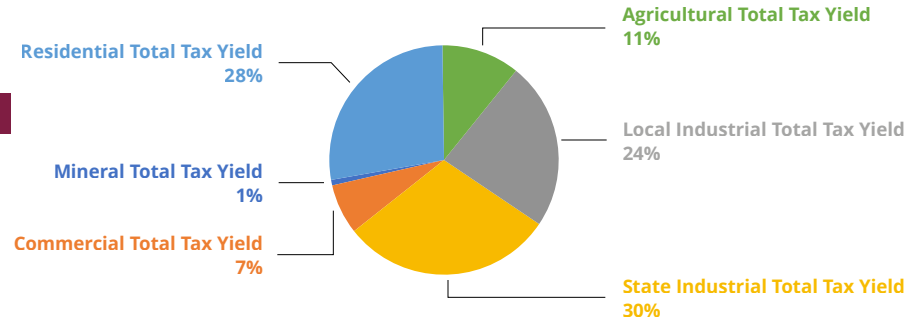
FREMONT COUNTY

SPECIAL DISTRICTS	ASSESSED VALUATION	DISTRICT LOCATION	GENERAL LEVY	BONDS AND INTEREST	TOTAL LEVY	PROPERTY TAXES
FIRE						
Jeffrey	\$11,752,743	U-1	3.000	---	3.000	\$35,258
Dubois	\$72,096,989	U-2	3.000	---	3.000	\$216,291
Fremont County	\$476,672,762	All	3.000	---	3.000	\$1,430,018
Riverton	\$174,009,447	U-25,38	3.000	---	3.000	\$522,028
CEMETERY						
Dubois	\$72,096,989	U-2	2.292	---	2.292	\$179,666
Shoshoni/Lysite	\$161,204,622	U-24	3.000	---	3.000	\$483,614
Mountain View	\$300,372,062	U-6,24,25,38	0.832	---	0.832	\$249,910
CONSERVATION						
Popo Agie	\$307,888,833	U-1, 21	1.000	---	1.000	\$307,889
Dubois/Crowheart	\$86,831,363	U-2	1.000	---	1.000	\$86,831
Lower Wind River	\$456,492,628	All	1.000	---	1.000	\$456,493
WATER AND SEWER						
Jeffrey City	\$566,520	U-1	8.000	---	8.000	\$4,532
WEED AND PEST						
Weed and Pest	\$851,212,824	All	1.000	---	1.000	\$851,213
Weed and Pest Special Management	\$851,212,824	All	0.980	---	0.980	\$834,189
SOLID WASTE						
Solid Waste	\$851,212,824	All	3.000	---	3.000	\$2,553,638
SENIOR CITIZEN						
Shoshoni Senior Citizen	\$161,204,622	U-24	1.489	---	1.489	\$240,034

TOTAL SPECIAL DISTRICTS: \$8,451,603

GOSHEN COUNTY

2023		2024	
POPULATION (EST)	12,562	POPULATION (EST)	12,648
ASSESSED VALUATION	\$297,634,650	ASSESSED VALUATION	\$305,745,621
PROPERTY TAX LEVY	\$21,382,729	PROPERTY TAX LEVY	\$21,969,542
VALUE OF ONE MILL	\$297,634.65	VALUE OF ONE MILL	\$305,745.62



Public School (K-12) Levies

SCHOOL DISTRICT	ASSESSED VALUATION	DISTRICT LEVY	BOCES/ VOCATIONAL	RECREATION	BONDS AND INTEREST	STATE AND COUNTY*
U-1	\$299,775,416	25.000	0.500	1.000	---	18.000
U-1 Platte	\$1,935,325	25.000	1.000	1.000	---	18.000
U-2 Platte	\$268,181	25.000	0.500	1.000	---	18.000
U-1 Niobrara	\$3,766,699	25.000	---	1.000	---	18.000

TOTAL STATE AND COUNTY: \$7,337,894

Additional Districtwide Mill Levies

COUNTY LEVY	WEED AND PEST	COMM. COLLEGE	TOTAL	TOTAL/SD**
12.000	1.000	7.800	65.300	\$7,944,048
12.000	1.000	7.800	65.800	\$52,254
12.000	1.000	7.800	65.300	\$7,107
12.000	1.000	7.800	64.800	\$97,934

TOTAL COMMUNITY COLLEGE: \$2,384,816

TOTAL SD: \$8,101,343

*6 Mill Mandatory County Levy + 12 Mill State School Foundation Fund; **This excludes 18 Mill County and State Levy

Breakdown of County Levy

THE 12 MILL COUNTY LEVY IS ALLOCATED ONLY TO THE GOSHEN COUNTY GENERAL FUND	TOTAL COUNTY
	\$3,668,947

Additional Mills Levied Against Portions of Above Districts

CITY OR TOWN	ASSESSED VALUATION	DISTRICT LOCATION	GENERAL LEVY	BONDS AND INTEREST	TOTAL LEVY	PROPERTY TAXES	TOTAL AGGREGATE LEVY*
Fort Laramie	\$1,759,042	U-1	8.000	---	8.000	\$14,072	73.300
LaGrange	\$1,748,426	U-1	8.000	---	8.000	\$13,987	73.300
Lingle	\$4,069,228	U-1	8.000	---	8.000	\$32,554	73.300
Torrington	\$51,658,374	U-1	8.000	---	8.000	\$413,267	73.300
Yoder	\$833,055	U-1	8.000	---	8.000	\$6,664	73.300

TOTAL MUNICIPAL TAXES: \$480,545

*Total of city or town levy and school district, county and countywide special district levies. Additional Special District levies are listed on next page.

GOSHEN COUNTY

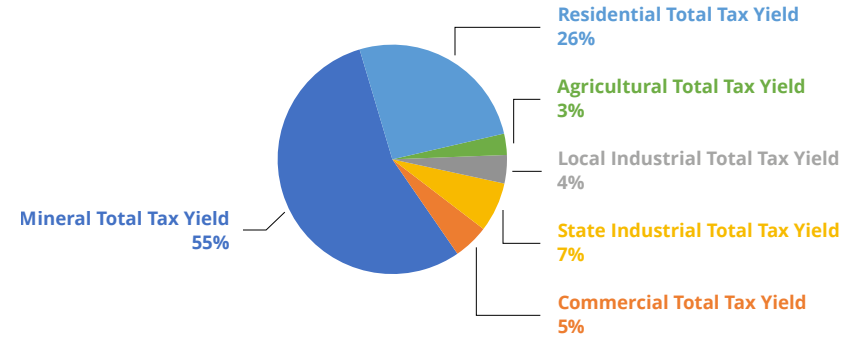
SPECIAL DISTRICTS	ASSESSED VALUATION	DISTRICT LOCATION	GENERAL LEVY	BONDS AND INTEREST	TOTAL LEVY	PROPERTY TAXES
CEMETERY						
Chugwater	\$1,873,575	U-1	2.000	---	2.000	\$3,747
Ft Laramie	\$36,938,937	U-1	2.000	---	2.000	\$73,878
LaGrange	\$11,308,879	U-1	2.000	---	2.000	\$22,618
CONSERVATION						
Lingle/ Ft Laramie	\$75,563,874	U-1	1.000	---	1.000	\$75,564
North Platte	\$164,997,487	U-1	1.000	---	1.000	\$164,997
South Goshen	\$65,184,260	U-1	1.000	---	1.000	\$65,184
FIRE						
Torrington	\$61,233,679	U-1	3.000	---	3.000	\$183,701
Prairie Center	\$25,679,965	U-1	3.000	---	3.000	\$77,040
Chugwater	\$1,873,575	U-1	3.000	---	3.000	\$5,621
Yoder	\$21,918,266	U-1	3.000	---	3.000	\$65,755
Veteran Rural	\$16,444,212	U-1	3.000	---	3.000	\$49,333
Hawk Springs	\$11,812,632	U-1	3.000	---	3.000	\$35,438
Huntley	\$14,512,008	U-1	3.000	---	3.000	\$43,536
LaGrange	\$26,122,469	U-1	3.000	---	3.000	\$78,367
Lingle	\$23,817,160	U-1	3.000	---	3.000	\$71,451
Jay Em	\$14,184,535	U-2	3.000	---	3.000	\$42,554
Fort Laramie	\$28,078,995	U-1	3.000	---	3.000	\$84,237
WATER AND SEWER						
South Torrington	\$2,781,295	U-1	8.000	---	8.000	\$22,250
West Highway	\$5,771,610	U-1	8.000	---	8.000	\$46,173
Hawk Springs	\$316,967	U-2	8.000	---	8.000	\$2,536
IMPROVEMENT						
PV Estates	\$624,888	All	8.000	---	8.000	\$4,999
Weed and Pest, General	\$305,745,621	All	1.000	---	1.000	\$305,746
Weed and Pest, Leafy Spurge	\$305,745,621	All	1.000	---	1.000	\$305,746

TOTAL SPECIAL DISTRICTS: \$1,830,470



HOT SPRINGS COUNTY

2023		2024	
POPULATION (EST)	4,588	POPULATION (EST)	4,699
ASSESSED VALUATION	\$217,413,054	ASSESSED VALUATION	\$186,532,879
PROPERTY TAX LEVY	\$14,964,237	PROPERTY TAX LEVY	\$12,878,148
VALUE OF ONE MILL	\$217,413.05	VALUE OF ONE MILL	\$186,532.88



Public School (K-12) Levies

SCHOOL DISTRICT	ASSESSED VALUATION	DISTRICT LEVY	BOCES/ VOCATIONAL	RECREATION	BONDS AND INTEREST	STATE AND COUNTY*
U-1	\$186,532,879	25.000	1.250	1.000	---	18.000
TOTAL STATE AND COUNTY:						\$4,476,788

Additional Districtwide Mill Levies

COUNTY LEVY	FIRE	HOSPITAL	CEMETERY	WEED AND PEST	TOTAL	TOTAL SD
12.000	3.000	3.000	2.578	1.000	66.828	\$5,083,020

*6 Mill Mandatory County Levy + 12 Mill State School Foundation Fund

Breakdown of County Levy

LIBRARY	FAIR	MUSEUM	AIRPORT	CIVIL DEFENSE	ROAD + BRIDGE	PUBLIC HEALTH	AG AND HOME EC	GENERAL FUND	TOTAL	TOTAL COUNTY
1.394	0.858	0.483	0.924	0.258	3.590	1.080	0.559	2.854	12.000	\$2,238,394

Additional Mills Levied Against Portions of Above Districts

CITY OR TOWN	ASSESSED VALUATION	DISTRICT LOCATION	GENERAL LEVY	BONDS AND INTEREST	TOTAL LEVY	PROPERTY TAXES	TOTAL AGGREGATE LEVY*
Thermopolis	\$27,715,428	U-1	8.000	---	8.000	\$221,723	74.828
East Thermopolis	\$1,558,000	U-1	8.000	---	8.000	\$12,464	74.828
Kirby	\$1,376,806	U-1	8.000	---	8.000	\$11,014	74.828

TOTAL MUNICIPAL TAXES: \$245,202

*Total of city or town levy and school district, county and countywide Special District levies. Additional Special District levies, which may also apply are listed below:

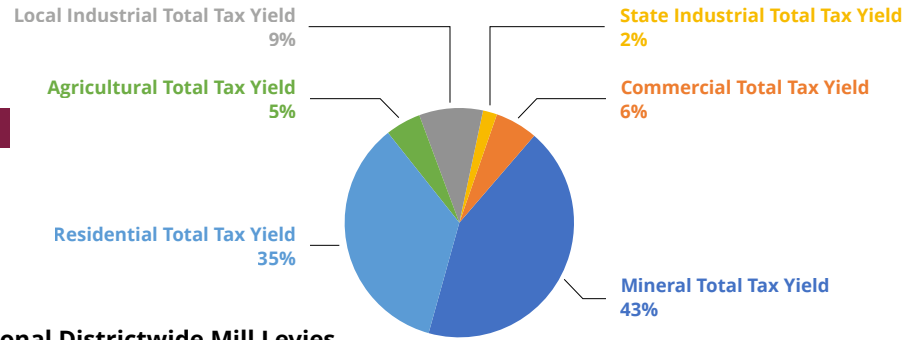
SPECIAL DISTRICTS	ASSESSED VALUATION	DISTRICT LOCATION	GENERAL LEVY	BONDS AND INTEREST	TOTAL LEVY	PROPERTY TAXES
WATER AND SEWER						
South Thermopolis	\$9,110,224	U-1	8.000	---	8.000	\$72,882
Lucerne	\$7,520,874	U-1	4.000	---	4.000	\$30,083
Owl Creek	\$3,823,618	U-1	---	---	---	---
FIRE						
Fire	\$155,882,645	U-1	3.000	---	3.000	\$467,648
COUNTYWIDE						
Hospital	\$186,532,879	U-1	3.000	---	3.000	\$559,599
Cemetery	\$186,532,879	U-1	2.416	---	2.416	\$450,663
Weed and Pest	\$186,532,879	U-1	1.000	---	1.000	\$186,533
Weed and Pest, Additional Management	\$186,532,879	U-1	1.000	---	1.000	\$186,533

TOTAL SPECIAL DISTRICTS: \$1,953,941



JOHNSON COUNTY

2023		2024	
POPULATION (EST)	8,730	POPULATION (EST)	8,799
ASSESSED VALUATION	\$510,856,709	ASSESSED VALUATION	\$410,362,133
PROPERTY TAX LEVY	\$35,598,099	PROPERTY TAX LEVY	\$28,724,773
VALUE OF ONE MILL	\$510,856.71	VALUE OF ONE MILL	\$410,362.13



Public School (K-12) Levies

Additional Districtwide Mill Levies

SCHOOL DISTRICT	ASSESSED VALUATION	DISTRICT LEVY	BOCES/ VOCATIONAL	RECREATION	BONDS AND INTEREST	STATE AND COUNTY*	COUNTY LEVY	WEED AND PEST	CEMETERY	HOSPITAL	SOLID WASTE	SENIOR CITIZEN	TOTAL	TOTAL SD:
U-1	\$410,362,133	25.000	0.500	1.000	---	18.000	12.000	1.000	1.000	3.000	1.000	1.000	63.500	\$10,874,596

TOTAL STATE AND COUNTY: \$9,848,692

*6 Mill Mandatory County Levy + 12 Mill State School Foundation Fund

Breakdown of County Levy

LIBRARY	FAIR	MUSEUM	GENERAL FUND	TOTAL	TOTAL COUNTY
1.169	0.914	0.609	9.308	12.000	\$4,924,346

Additional Mills Levied Against Portions of Above Districts

CITY OR TOWN	ASSESSED VALUATION	DISTRICT LOCATION	GENERAL LEVY	BONDS AND INTEREST	TOTAL LEVY	PROPERTY TAXES	TOTAL AGGREGATE LEVY*
Buffalo	\$69,633,670	U-1	8.000	---	8.000	\$557,069	71.500
Kaycee	\$2,637,933	U-1	8.000	---	8.000	\$21,103	71.500

TOTAL MUNICIPAL TAXES: \$578,173

*Total of city or town levy and school district, county and countywide Special District levies. Additional Special District levies, which may also apply are listed below:

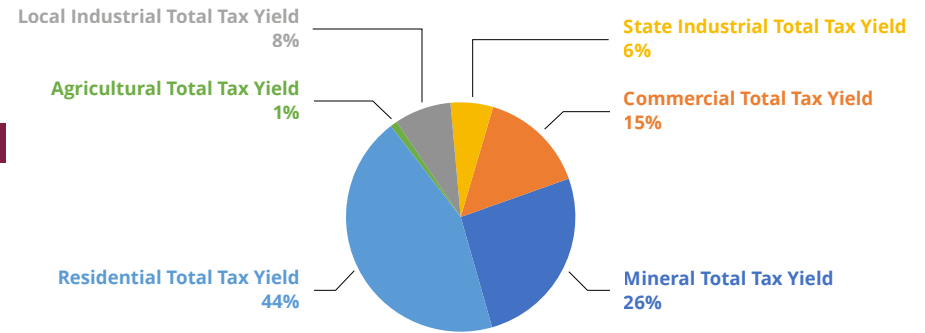
SPECIAL DISTRICTS	ASSESSED VALUATION	DISTRICT LOCATION	GENERAL LEVY	BONDS AND INTEREST	TOTAL LEVY	PROPERTY TAXES
FIRE						
Johnson County	\$212,859,142	U-1	1.500	---	1.500	\$319,289
Powder River	\$127,869,252	U-1	1.000	---	1.000	\$127,869
CONSERVATION						
Powder River	\$127,869,252	U-1	1.000	---	1.000	\$127,869
Clear Creek	\$282,492,812	U-1	1.000	---	1.000	\$282,493
COUNTYWIDE						
Weed and Pest	\$410,362,133	U-1	1.000	---	1.000	\$410,362
Weed and Pest, Leafy Spurge	\$410,362,133	U-1	1.000	---	1.000	\$410,362
Cemetery	\$410,362,133	U-1	1.000	---	1.000	\$410,362
Hospital	\$410,362,133	U-1	3.000	---	3.000	\$1,231,086
Rural Health	\$410,362,133	U-1	2.000	---	2.000	\$820,724
Solid Waste	\$410,362,133	U-1	1.000	---	1.000	\$410,362
Senior Citizen	\$410,362,133	U-1	1.000	---	1.000	\$410,362

TOTAL SPECIAL DISTRICTS: \$4,961,141



LARAMIE COUNTY

2023		2024	
POPULATION (EST)	100,723	POPULATION (EST)	101,187
ASSESSED VALUATION	\$2,872,583,597	ASSESSED VALUATION	\$2,788,718,624
PROPERTY TAX LEVY	\$197,847,646	PROPERTY TAX LEVY	\$193,122,283
VALUE OF ONE MILL	\$2,872,583.60	VALUE OF ONE MILL	\$2,788,718.62



Public School (K-12) Levies

SCHOOL DISTRICT	ASSESSED VALUATION	DISTRICT LEVY	BOCES/ VOCATIONAL	RECREATION	BONDS AND INTEREST	STATE AND COUNTY*
U-1	\$2,260,571,730	25.000	---	1.000	---	18.000
U-2	\$528,146,894	25.000	---	1.000	---	18.000
TOTAL STATE AND COUNTY:						\$66,929,246

Additional Districtwide Mill Levies

COUNTY LEVY	COMM. COLLEGE	WEED AND PEST	CONSERVATION	TOTAL	TOTAL/SD:
12.000	5.710	0.500	0.500	62.710	\$58,774,865
12.000	5.710	0.500	0.500	62.710	\$13,731,819
TOTAL COMMUNITY COLLEGE: \$15,923,583				TOTAL SD: \$72,506,684	

*6 Mill Mandatory County Levy + 12 Mill State School Foundation Fund

Breakdown of County Levy

GENERAL FUND	LIBRARY	TOTAL	TOTAL COUNTY
10.000	2.000	12.000	\$33,464,623

Additional Mills Levied Against Portions of Above Districts

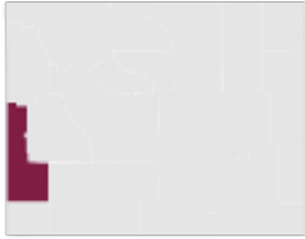
CITY OR TOWN	ASSESSED VALUATION	DISTRICT LOCATION	GENERAL LEVY	BONDS AND INTEREST	TOTAL LEVY	PROPERTY TAXES	TOTAL AGGREGATE LEVY*
Cheyenne	\$1,075,093,714	U-1	8.000	---	8.000	\$8,600,750	70.710
Pine Bluffs	\$16,677,626	U-2	5.000	---	5.000	\$83,388	67.710
Burns	\$4,408,438	U-2	5.000	---	5.000	\$22,042	67.710
Albin	\$1,046,865	U-2	5.000	---	5.000	\$5,234	67.710

TOTAL MUNICIPAL TAXES: \$8,711,414

*Total of city or town levy and school district, county and countywide special district levies. Additional Special District levies are listed on next page.

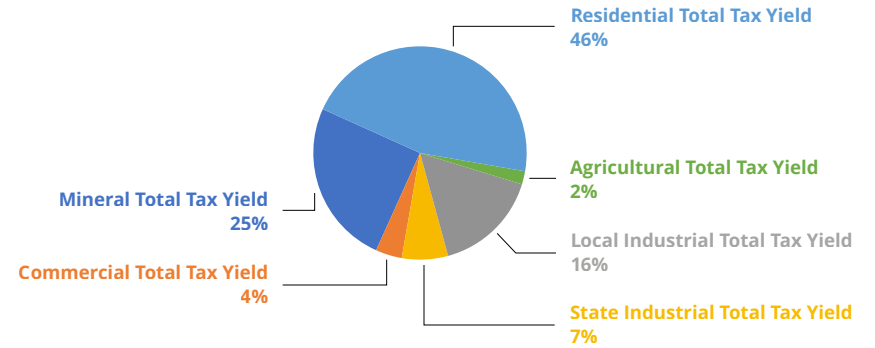
LARAMIE COUNTY

SPECIAL DISTRICTS	ASSESSED VALUATION	DISTRICT LOCATION	GENERAL LEVY	BONDS AND INTEREST	TOTAL LEVY	PROPERTY TAXES
FIRE						
#1	\$434,874,976	U-1	3.000	---	3.000	\$1,304,625
#1 Bond	\$434,874,976	U-1	1.450	---	1.450	\$630,569
Laramie County Fire Authority	\$668,686,160	U-1	3.000	---	3.000	\$2,006,058
Laramie County Fire Authority Bond	\$668,686,160	U-2	1.500	---	1.500	\$1,003,029
#3	\$158,188,457	U-2	3.000	---	3.000	\$474,565
#4	\$120,478,502	U-2	3.000	---	3.000	\$361,436
#5	\$41,823,411	U-2	3.000	---	3.000	\$125,470
#6	\$207,656,524	U-2	3.000	---	3.000	\$622,970
#9	\$4,693,937	U-1	3.000	---	3.000	\$14,082
#10	\$77,222,943	U-1	3.000	---	3.000	\$231,669
SOLID WASTE						
Solid Waste	\$528,146,894	U-2	8.000	---	8.000	\$1,584,441
WATER AND SEWER						
Carpenter	\$674,517	U-2	8.000	---	8.000	\$5,396
South Cheyenne	\$84,829,745	U-1	8.000	---	8.000	\$678,638
WEED AND PEST						
Weed and Pest	\$2,788,718,613	All	0.500	---	0.500	\$1,394,359
Weed and Pest, Special Management	\$2,788,718,613	All	---	---	---	---
DOWNTOWN DEVELOPMENT AUTHORITY						
Downtown Cheyenne	\$24,368,897	U-1	20.000	---	20.000	\$487,378
CONSERVATION						
Conservation	\$2,788,718,613	All	0.500	---	0.500	\$1,394,359
Deike Estates Improvement	\$768,123	---	---	---	---	---
					TOTAL SPECIAL DISTRICTS:	\$12,319,044



LINCOLN COUNTY

2023		2024	
POPULATION (EST)	20,660	POPULATION (EST)	21,089
ASSESSED VALUATION	\$1,119,401,668	ASSESSED VALUATION	\$1,082,986,117
PROPERTY TAX LEVY	\$71,635,647	PROPERTY TAX LEVY	\$68,820,883
VALUE OF ONE MILL	\$1,119,401.67	VALUE OF ONE MILL	\$1,082,986.12



Public School (K-12) Levies

SCHOOL DISTRICT	ASSESSED VALUATION	DISTRICT LEVY	BOCES/ VOCATIONAL	RECREATION	BONDS AND INTEREST	STATE AND COUNTY*
U-1	\$444,079,933	25.000	0.600	1.000	---	18.000
U-2	\$567,991,683	25.000	---	---	---	18.000
U-9	\$70,914,501	25.000	0.500	1.000	---	18.000

TOTAL STATE AND COUNTY: \$25,991,666

Additional Districtwide Mill Levies

COUNTY LEVY	WEED AND PEST	TOTAL	TOTAL/SD**:
12.000	0.934	57.534	\$11,812,526
12.000	0.934	55.934	\$14,199,792
12.000	0.934	57.434	\$1,879,235

TOTAL SD: \$27,891,553

*6 Mill Mandatory County Levy + 12 Mill State School Foundation Fund **This excludes 18 Mill County and State Levy

Breakdown of County Levy

GENERAL FUND	LIBRARY	FAIR	TOTAL	TOTAL COUNTY
9.997	1.523	0.480	12.000	\$12,995,833

Additional Mills Levied Against Portions of Above Districts

CITY OR TOWN	ASSESSED VALUATION	DISTRICT LOCATION	GENERAL LEVY	BONDS AND INTEREST	TOTAL LEVY	PROPERTY TAXES	TOTAL AGGREGATE LEVY*
LaBarge	\$4,160,032	U-9	8.000	---	8.000	\$33,280	65.434
Opal	\$523,607	U-1	7.181	---	7.181	\$3,760	63.115
Diamondville	\$4,612,297	U-1	7.181	---	7.181	\$33,121	63.115
Kemmerer	\$25,297,573	U-1,2	7.181	---	7.181	\$181,662	63.115
Cokeville	\$4,983,752	U-2	5.000	---	5.000	\$24,919	60.934
Afton	\$47,367,166	U-2	8.000	---	8.000	\$378,937	63.934
Thayne	\$9,043,453	U-2	8.000	---	8.000	\$72,348	63.934
Star Valley Ranch	\$69,056,607	U-2	---	---	---	---	55.934
Alpine	\$42,520,196	U-2	5.000	---	5.000	\$212,601	60.934

TOTAL MUNICIPAL TAXES : \$940,628

*Total of city or town levy and school district, county and countywide special district levies. Additional Special District levies are listed on next page.

LINCOLN COUNTY

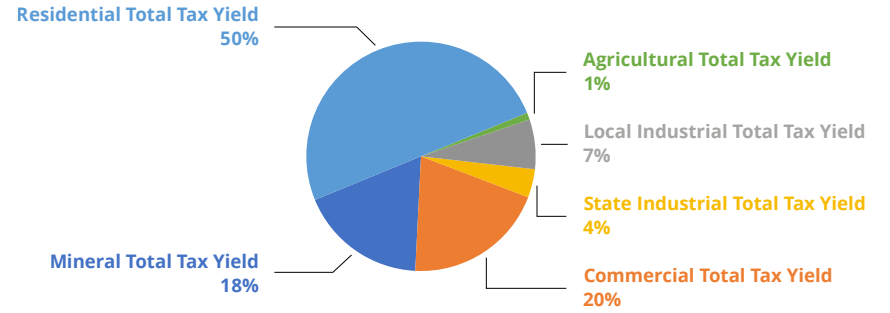
SPECIAL DISTRICTS	ASSESSED VALUATION	DISTRICT LOCATION	GENERAL LEVY	BONDS AND INTEREST	TOTAL LEVY	PROPERTY TAXES
FIRE						
Alpine	\$173,148,266	U-2	3.000	---	3.000	\$519,445
Bear River	\$21,135,811	U-2	3.000	---	3.000	\$63,407
So Lincoln	\$476,714,171	U-1,2,9	0.819	---	0.819	\$390,429
Mid-Valley	\$122,308,696	U-2	3.000	---	3.000	\$366,926
Upper Valley	\$90,162,813	U-2	1.386	---	1.386	\$124,966
CEMETERY						
Bedford	\$52,923,616	U-2	0.720	---	0.720	\$38,105
Cokeville	\$33,165,309	U-2	1.417	---	1.417	\$46,995
Fairview	\$23,228,288	U-2	0.646	---	0.646	\$15,005
Freedom	\$22,447,741	U-2	0.223	---	0.223	\$5,006
Grover	\$11,774,733	U-2	3.000	---	3.000	\$35,324
Smoot	\$17,027,398	U-2	3.000	---	3.000	\$51,082
South Lincoln	\$535,629,067	U-1	1.490	---	1.490	\$798,087
Thayne	\$96,270,091	U-2	0.415	---	0.415	\$39,952
HOSPITAL						
Cokeville	\$23,228,288	U-2	3.000	---	3.000	\$99,496
North Lincoln	\$22,447,741	U-2,9	3.000	---	3.000	\$1,542,575
South Lincoln	\$11,774,733	U-1	4.000	---	4.000	\$2,142,516
WEED AND PEST						
Weed and Pest	\$1,082,986,117	All	1.000	---	1.000	\$1,082,986
SENIOR CITIZEN						
Senior Citizen	\$1,082,986,117	U-1, 2	0.287	---	0.287	\$136,817

TOTAL SPECIAL DISTRICTS: \$7,499,121



NATRONA COUNTY

2023		2024	
POPULATION (EST)	79,601	POPULATION (EST)	80,359
ASSESSED VALUATION	\$1,707,287,297	ASSESSED VALUATION	\$1,603,322,909
PROPERTY TAX LEVY	\$122,637,105	PROPERTY TAX LEVY	\$116,475,194
VALUE OF ONE MILL	\$1,707,287.30	VALUE OF ONE MILL	\$1,603,322.91



Public School (K-12) Levies

SCHOOL DISTRICT	ASSESSED VALUATION	DISTRICT LEVY	BOCES/ VOCATIONAL	RECREATION	BONDS AND INTEREST	STATE AND COUNTY*
U-1	\$1,603,322,909	25.000	0.500	1.000	---	18.000
TOTAL STATE AND COUNTY: \$38,479,750						

Additional Districtwide Mill Levies

COUNTY LEVY	WEED AND PEST	FIRE	COMM. COLLEGE	TOTAL	TOTAL SD**
12.000	1.000	3.000	6.307	66.807	\$42,488,057
TOTAL COMMUNITY COLLEGE: \$10,112,158					

*6 Mill Mandatory County Levy + 12 Mill State School Foundation Fund; **This excludes 18 Mill County and State Levy

Breakdown of County Levy

THE 12 MILL COUNTY LEVY IS ALLOCATED ONLY TO THE NATRONA COUNTY GENERAL FUND	TOTAL COUNTY
	\$19,239,875

Additional Mills Levied Against Portions of Above Districts

CITY OR TOWN	ASSESSED VALUATION	DISTRICT LOCATION	GENERAL LEVY	BONDS AND INTEREST	TOTAL LEVY	PROPERTY TAXES	TOTAL AGGREGATE LEVY*
Casper	\$748,843,250	U-1	8.000	---	8.000	\$5,990,746	74.807
Edgerton	\$760,250	U-1	8.000	---	8.000	\$6,082	74.807
Evansville	\$42,971,750	U-1	8.000	---	8.000	\$343,774	74.807
Midwest	\$1,129,125	U-1	8.000	---	8.000	\$9,033	74.807
Mills	\$61,475,500	U-1	8.000	---	8.000	\$491,804	74.807
Bar Nunn	\$30,399,500	U-1	8.000	---	8.000	\$243,196	74.807

TOTAL MUNICIPAL TAXES: \$7,084,635

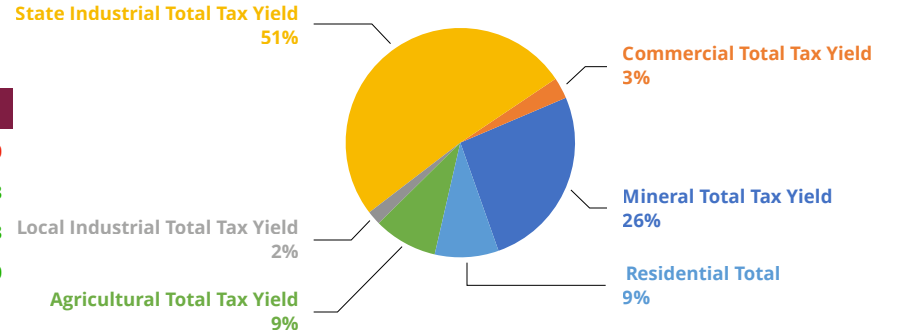
*Total of city or town levy and school district, county and countywide Special District levies. Additional Special District levies, which may also apply, are listed below:

SPECIAL DISTRICTS	ASSESSED VALUATION	DISTRICT LOCATION	GENERAL LEVY	BONDS AND INTEREST	TOTAL LEVY	PROPERTY TAXES
FIRE						
Casper Mountain	\$2,411,300	U-1	3.000	---	3.000	\$7,234
Natrona County	\$1,603,322,667	U-1	3.000	---	3.000	\$4,809,968
WATER AND SEWER						
Pioneer	\$10,433,750	U-1	8.000	---	8.000	\$83,470
Wardwell	\$19,421,000	U-1	8.000	---	8.000	\$155,368
DOWNTOWN DEVELOPMENT AUTHORITY						
Downtown Development Authority	\$126,955,848	U-1	16.000	---	16.000	\$2,031,294
WEED AND PEST						
Weed and Pest	\$1,603,322,909	U-1	1.000	---	1.000	\$1,603,323

TOTAL SPECIAL DISTRICTS: \$8,690,656

NIOBRARA COUNTY

	2023	2024
POPULATION (EST)	2,380	2,360
ASSESSED VALUATION	\$164,615,078	\$172,722,303
PROPERTY TAX LEVY	\$11,420,317	\$11,980,793
VALUE OF ONE MILL	\$164,615.08	\$172,722.30



Public School (K-12) Levies

Additional Districtwide Mill Levies

SCHOOL DISTRICT	ASSESSED VALUATION	DISTRICT LEVY	BOCES/ VOCATIONAL	RECREATION	BONDS AND INTEREST	STATE AND COUNTY*	COUNTY LEVY	CONSERVATION	HOSPITAL	RURAL FIRE	SENIOR CITIZEN	SPECIAL MANAGE.	WEED AND PEST	TOTAL	TOTAL SD**
U-1	\$172,722,303	25.000	---	1.000	---	18.000	12.000	1.000	6.000	3.000	1.000	1.000	1.000	69.000	\$4,490,780
TOTAL STATE AND COUNTY: \$4,145,336															

*6 Mill Mandatory County Levy + 12 Mill State School Foundation Fund; **This excludes 18 Mill County and State Levy

Breakdown of County Levy

THE 12 MILL COUNTY LEVY IS ALLOCATED ONLY TO THE NIOBRARA COUNTY GENERAL FUND	TOTAL COUNTY
	\$2,072,668

Additional Mills Levied Against Portions of Above Districts

CITY OR TOWN	ASSESSED VALUATION	DISTRICT LOCATION	GENERAL LEVY	BONDS AND INTEREST	TOTAL LEVY	PROPERTY TAXES	TOTAL AGGREGATE LEVY*
Lusk	\$11,956,926	U-1	8.000	---	8.000	\$95,655	77.000
Manville	\$634,049	U-1	8.000	---	8.000	\$5,072	77.000
Van Tassell	\$146,481	U-1	---	---	---	---	---
TOTAL MUNICIPAL TAXES: \$100,728							

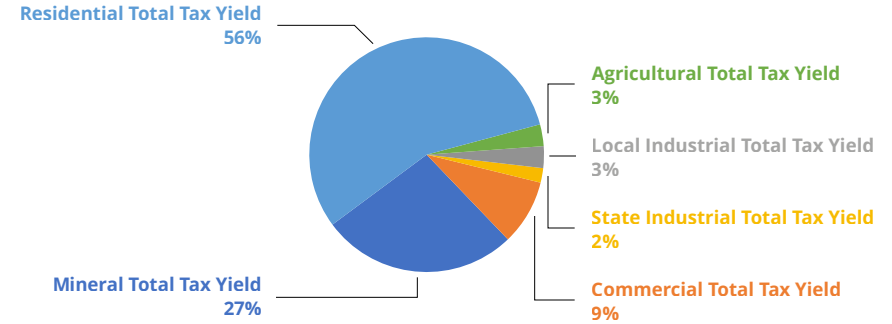
*Total of city or town levy and school district, county and countywide Special District levies. Additional Special District levies, which may also apply, are listed below:

SPECIAL DISTRICTS	ASSESSED VALUATION	DISTRICT LOCATION	GENERAL LEVY	BONDS AND INTEREST	TOTAL LEVY	PROPERTY TAXES
Hospital	\$172,722,303	U-1	6.000	---	6.000	\$1,036,334
Soil Conservation	\$172,722,303	U-1	1.000	---	1.000	\$172,722
Rural Fire	\$160,131,328	U-1	3.000	---	3.000	\$480,394
Weed and Pest	\$172,722,303	U-1	1.000	---	1.000	\$172,722
Special Management	\$172,722,303	U-1	1.000	---	1.000	\$172,722
Senior Citizen	\$172,722,303	U-1	1.000	---	1.000	\$172,722
TOTAL SPECIAL DISTRICTS: \$2,207,617						



PARK COUNTY

2023		2024	
POPULATION (EST)	30,518	POPULATION (EST)	30,965
ASSESSED VALUATION	\$1,076,088,231	ASSESSED VALUATION	\$1,000,217,112
PROPERTY TAX LEVY	\$76,392,895	PROPERTY TAX LEVY	\$70,342,766
VALUE OF ONE MILL	\$1,076,088.23	VALUE OF ONE MILL	\$1,000,217.11



Public School (K-12) Levies

SCHOOL DISTRICT	ASSESSED VALUATION	DISTRICT LEVY	BOCES/ VOCATIONAL	RECREATION	BONDS AND INTEREST	STATE AND COUNTY*
U-1	\$302,075,811	25.000	0.500	1.000	---	18.000
U-6	\$562,342,385	25.000	---	1.000	---	18.000
U-16	\$119,627,722	25.000	0.542	1.000	---	18.000
Big Horn U-31	\$7,045,269	25.000	---	1.000	---	18.000
Big Horn U-32	\$6,276,037	25.000	1.000	1.000	---	18.000
Big Horn U-34	\$2,849,925	25.000	0.500	1.000	---	18.000

TOTAL STATE AND COUNTY: \$24,005,210

Additional Districtwide Mill Levies

COUNTY LEVY	WEED AND PEST	COMM. COLLEGE	TOTAL	TOTAL/SD
12.000	1.000	5.000	62.500	\$8,005,009
12.000	1.000	5.000	62.000	\$14,620,902
12.000	1.000	5.000	62.542	\$3,175,159
12.000	1.000	5.000	62.000	\$183,177
12.000	1.000	5.000	63.000	\$169,453
12.000	1.000	5.000	62.500	\$75,523

TOTAL COMMUNITY COLLEGE: \$5,001,086

TOTAL SD: \$26,229,223

*6 Mill Mandatory County Levy + 12 Mill State School Foundation Fund

Breakdown of County Levy

THE 12 MILL COUNTY LEVY IS ALLOCATED ONLY TO THE PARK COUNTY GENERAL FUND

TOTAL COUNTY

\$12,002,605

Additional Mills Levied Against Portions of Above Districts

CITY OR TOWN	ASSESSED VALUATION	DISTRICT LOCATION	GENERAL LEVY	BONDS AND INTEREST	TOTAL LEVY	PROPERTY TAXES	TOTAL AGGREGATE LEVY*
Cody	\$220,818,946	U-6	5.000	---	5.000	\$1,104,095	67.000
Powell	\$77,606,574	U-1	5.000	---	5.000	\$388,033	67.500
Meeteetse	\$3,291,205	U-16	5.000	---	5.000	\$16,456	67.542
Frannie	\$164,817	U-31	8.000	---	8.000	\$1,319	70.500

TOTAL MUNICIPAL TAXES: \$1,509,902

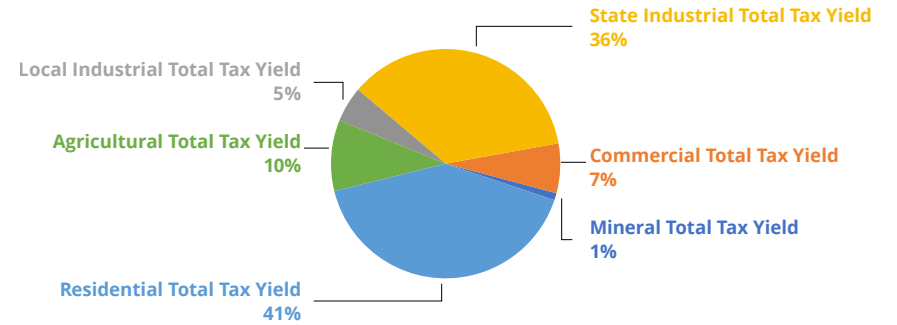
*Total of city or town levy and school district, county and countywide special district levies. Additional Special District levies are listed on next page.

PARK COUNTY

SPECIAL DISTRICTS	ASSESSED VALUATION	DISTRICT LOCATION	GENERAL LEVY	BONDS AND INTEREST	TOTAL LEVY	PROPERTY TAXES
FIRE						
Park Co 1	\$225,952,361	U-1,31,32,34	3.000	---	3.000	\$677,857
Park Co 2	\$494,020,214	U-6	3.000	---	3.000	\$1,482,061
Meeteetse	\$119,074,022	U-16	3.000	---	3.000	\$357,222
Park Co 4	\$19,922,021	U-1	3.000	---	3.000	\$59,766
Big Horn Co 5	\$15,511,657	U-31	3.000	---	3.000	\$46,535
HOSPITAL						
West Park	\$603,824,200	U-1,6,16	3.000	---	3.000	\$1,811,473
Powell	\$239,606,610	U-1,31,32,34	3.000	---	3.000	\$718,820
CEMETERY						
Riverside	\$444,742,040	U-1,6	1.500	---	1.500	\$667,113
Crown Hill	\$223,940,075	U-1	2.283	---	2.283	\$511,255
Meeteetse	\$119,085,093	U-1,6,16	1.011	---	1.011	\$120,395
Bennet Butte	\$19,922,021	U-1	0.432	---	0.432	\$8,606
Deaver Frannie	\$9,194,189	U-31,32,34	3.000	---	3.000	\$27,583
WEED AND PEST						
Weed and Pest	\$874,635,153	All	1.000	---	1.000	\$874,635
CONSERVATION						
Conservation	\$116,359,977	All	1.000	---	1.000	\$116,360
MUSEUM						
Museum	\$116,359,977	All	1.000	---	1.000	\$116,360
TOTAL SPECIAL DISTRICTS:					\$7,596,041	

PLATTE COUNTY

2023		2024	
POPULATION (EST)	8,645	POPULATION (EST)	8,440
ASSESSED VALUATION	\$249,258,394	ASSESSED VALUATION	\$250,114,865
PROPERTY TAX LEVY	\$17,189,618	PROPERTY TAX LEVY	\$17,277,855
VALUE OF ONE MILL	\$249,258.39	VALUE OF ONE MILL	\$250,114.87



Public School (K-12) Levies

SCHOOL DISTRICT	ASSESSED VALUATION	DISTRICT LEVY	BOCES/ VOCATIONAL	RECREATION	BONDS AND INTEREST	STATE AND COUNTY*
U-1	\$193,010,692	25.000	1.000	1.000	---	18.000
U-2	\$56,106,611	25.000	0.500	1.000	---	18.000
U-1 Platte/Goshen	\$997,586	25.000	1.000	1.000	---	18.000

Additional Districtwide Mill Levies

COUNTY LEVY	WEED AND PEST	SENIOR CITIZEN	HOSPITAL	CONSERVATION	TOTAL	TOTAL/SD**
12.000	1.000	2.000	3.000	1.000	64.000	\$5,211,288
12.000	1.000	2.000	3.000	1.000	63.500	\$1,486,825
12.000	1.000	2.000	3.000	1.000	64.000	\$26,936

TOTAL STATE AND COUNTY: \$6,002,758

TOTAL SD: \$6,725,049

*6 Mill Mandatory County Levy + 12 Mill State School Foundation; **This excludes 18 Mill County and State Levy

Breakdown of County Levy

GENERAL FUND	LIBRARY	FAIR	TOTAL	TOTAL COUNTY
10.410	1.590	---	12.000	\$3,001,379

Additional Mills Levied Against Portions of Above Districts

CITY OR TOWN	ASSESSED VALUATION	DISTRICT LOCATION	GENERAL LEVY	BONDS AND INTEREST	TOTAL LEVY	PROPERTY TAXES	TOTAL AGGREGATE LEVY*
Chugwater	\$1,984,657	U-1	5.000	---	5.000	\$9,923	69.000
Glendo	\$4,284,947	U-1	8.000	---	8.000	\$34,280	72.000
Wheatland	\$41,764,895	U-1	8.000	---	8.000	\$334,119	72.000
Guernsey	\$12,237,932	U-2	8.000	---	8.000	\$97,903	71.500
Hartville	\$740,835	U-2	8.000	---	8.000	\$5,927	71.500

TOTAL MUNICIPAL TAXES: \$482,152

*Total of city or town levy and school district, county and countywide Special District levies. Additional Special District levies, which may also apply, are listed below:

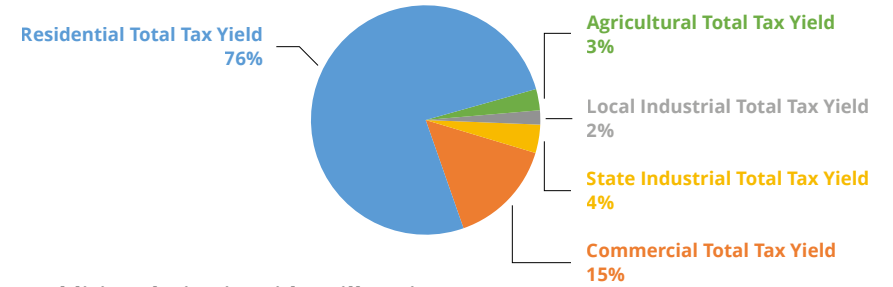
SPECIAL DISTRICTS	ASSESSED VALUATION	DISTRICT LOCATION	GENERAL LEVY	BONDS AND INTEREST	TOTAL LEVY	PROPERTY TAXES
Chugwater Cemetery	\$8,850,635	U-1	2.000	---	2.000	\$17,701
Chugwater Fire	\$15,859,468	U-1	3.000	---	3.000	\$47,578
Guernsey Rural Fire	\$43,127,844	U-2	3.000	---	3.000	\$129,384
1F	\$82,756,454	U-1	3.000	---	3.000	\$248,269
2F	\$34,720,538	U-1	2.500	---	2.500	\$86,801
Antelope Gap	\$14,621,976	U-1	2.500	---	2.500	\$36,555
Weed and Pest	\$250,114,889	All	1.000	---	1.000	\$250,115
Weed and Pest Special	\$250,114,889	All	1.000	---	1.000	\$250,115
Senior Citizen	\$250,114,889	All	2.000	---	2.000	\$500,230
Hospital	\$250,114,889	All	3.000	---	3.000	\$750,345
Conservation	\$250,114,889	All	1.000	---	1.000	\$250,115

TOTAL SPECIAL DISTRICTS: \$2,567,208



SHERIDAN COUNTY

2023		2024	
POPULATION (EST)	32,096	POPULATION (EST)	33,003
ASSESSED VALUATION	\$717,037,377	ASSESSED VALUATION	\$744,977,494
PROPERTY TAX LEVY	\$49,608,505	PROPERTY TAX LEVY	\$51,577,707
VALUE OF ONE MILL	\$717,037.38	VALUE OF ONE MILL	\$744,977.49



Public School (K-12) Levies

SCHOOL DISTRICT	ASSESSED VALUATION	DISTRICT LEVY	BOCES/ VOCATIONAL	RECREATION	BONDS AND INTEREST	STATE AND COUNTY*
U-1	\$179,940,847	25.000	1.000	1.000	---	18.000
U-2	\$542,839,192	25.000	---	1.000	---	18.000
U-3	\$22,197,455	25.000	---	1.000	---	18.000

TOTAL STATE AND COUNTY: \$17,879,460

Additional Districtwide Mill Levies

COUNTY LEVY	WEED AND PEST	COMM. COLLEGE	TOTAL	TOTAL/SD**
12.000	1.000	5.500	63.500	\$4,858,402
12.000	1.000	5.500	62.500	\$14,113,819
12.000	1.000	5.500	62.500	\$577,133

TOTAL COMMUNITY COLLEGE: \$4,097,376

TOTAL SD: \$19,549,354

*6 Mill Mandatory County Levy + 12 Mill State School Foundation; **This excludes 18 Mill County and State Levy

Breakdown of County Levy

THE 12 MILL COUNTY LEVY IS ALLOCATED ONLY TO THE SHERIDAN COUNTY GENERAL FUND	TOTAL COUNTY
	\$8,939,730

Additional Mills Levied Against Portions of Above Districts

CITY OR TOWN	ASSESSED VALUATION	DISTRICT LOCATION	GENERAL LEVY	BONDS AND INTEREST	TOTAL LEVY	PROPERTY TAXES	TOTAL AGGREGATE LEVY*
Sheridan	\$344,742,947	U-2	8.000	---	8.000	\$2,757,944	70.500
Dayton	\$14,058,537	U-1	8.000	---	8.000	\$112,468	71.500
Ranchester	\$15,413,998	U-1	8.000	---	8.000	\$123,312	71.500
Clearmont	\$1,040,117	U-3	8.000	---	8.000	\$8,321	70.500

TOTAL MUNICIPAL TAXES: \$3,002,045

*Total of city or town levy and school district, county and countywide Special District levies. Additional Special District levies, which may also apply, are listed below:

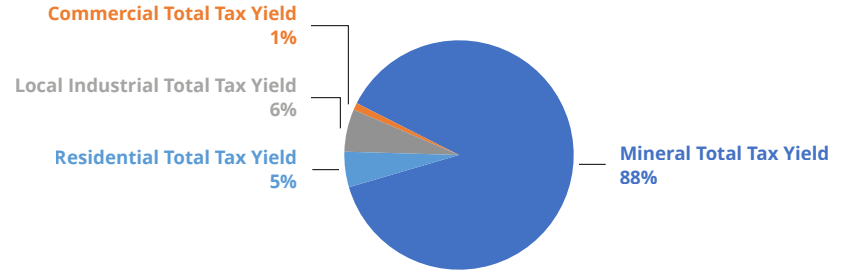
SPECIAL DISTRICTS	ASSESSED VALUATION	DISTRICT LOCATION	GENERAL LEVY	BONDS AND INTEREST	TOTAL LEVY	PROPERTY TAXES
FIRE						
Big Horn	\$113,558,361	U-1	3.000	---	3.000	\$340,675
Dayton	\$15,550,952	U-1	3.000	---	3.000	\$46,653
Story	\$40,946,232	U-1	3.000	---	3.000	\$122,839
Tongue River	\$21,458,061	U-1	3.000	---	3.000	\$64,374
Arvada/Clearmont	\$42,139,148	U-2,3	3.000	---	3.000	\$126,417
Sheridan Rural	\$129,565,021	U-1,2	3.000	---	3.000	\$388,695
WEED AND PEST						
Weed and Pest	\$744,977,494	All	1.000	---	1.000	\$744,977
Weed and Pest, Leafy Spurge	\$744,977,494	All	1.000	---	1.000	\$744,977

TOTAL SPECIAL DISTRICTS: \$2,579,608



SUBLETTE COUNTY

2023		2024	
POPULATION (EST)	8,763	POPULATION (EST)	9,186
ASSESSED VALUATION	\$3,921,724,964	ASSESSED VALUATION	\$3,840,183,143
PROPERTY TAX LEVY	\$237,969,967	PROPERTY TAX LEVY	\$236,520,228
VALUE OF ONE MILL	\$3,921,725	VALUE OF ONE MILL	\$3,840,183.14



Public School (K-12) Levies

SCHOOL DISTRICT	ASSESSED VALUATION	DISTRICT LEVY	BOCES/ VOCATIONAL	RECREATION	BONDS AND INTEREST	STATE AND COUNTY*
U-1	\$3,036,712,206	25.000	0.700	1.000	---	18.000
U-29	\$803,470,937	25.000	0.500	1.000	---	18.000

TOTAL STATE AND COUNTY: \$92,164,396

Additional Districtwide Mill Levies

COUNTY LEVY	RURAL HEALTH	WEED AND PEST	TOTAL	TOTAL/SD**:
12.000	3.000	0.450	60.150	\$81,080,216
12.000	3.000	0.450	59.950	\$21,291,979

TOTAL SD: \$102,372,195

*6 Mill Mandatory County Levy + 12 Mill State School Foundation; **This excludes 18 Mill County and State Levy

Breakdown of County Levy

LIBRARY	FAIR	MUSEUM	AIRPORT	CIVIL DEFENSE	ROAD AND BRIDGE	RECREATION	PUBLIC HEALTH	AG AND HOME EC	GENERAL FUND	TOTAL	TOTAL COUNTY
0.237	0.224	0.117	0.051	0.006	0.404	0.193	0.026	0.006	10.736	12.000	\$46,082,198

Additional Mills Levied Against Portions of Above Districts

CITY OR TOWN	ASSESSED VALUATION	DISTRICT LOCATION	GENERAL LEVY	BONDS AND INTEREST	TOTAL LEVY	PROPERTY TAXES	TOTAL AGGREGATE LEVY*
Pinedale	\$41,036,196	U-1	8.000	---	8.000	\$328,290	68.150
Big Piney	\$4,491,042	U-9	8.000	---	8.000	\$35,928	67.950
Marbleton	\$8,087,095	U-9	8.000	---	8.000	\$64,697	67.950

TOTAL MUNICIPAL TAXES: \$428,915

*Total of city or town levy and school district, county and countywide Special District levies. Additional Special District levies, which may also apply, are listed below:

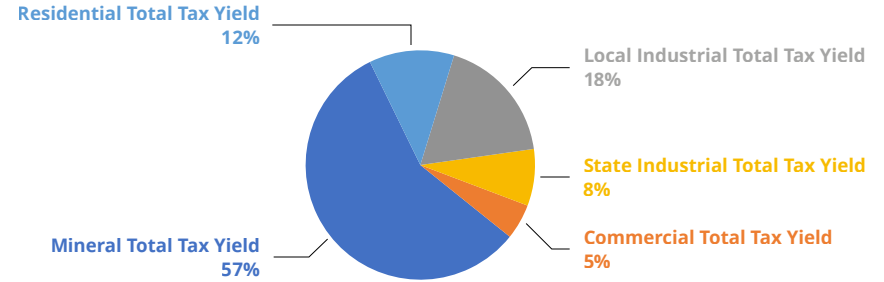
SPECIAL DISTRICTS	ASSESSED VALUATION	DISTRICT LOCATION	GENERAL LEVY	BONDS AND INTEREST	TOTAL LEVY	PROPERTY TAXES
Conservation	\$3,840,183,143	All	---	---	---	---
IMPROVEMENT AND SERVICE						
Redstone	\$2,849,546	U-1	---	---	---	---
Boulder Lake	\$2,442,503	U-1	---	---	---	---
Hoback Ranch	\$11,881,552	U-1	---	---	---	---
High Meadow Water	\$8,016,753	U-1	6.000	---	6.000	\$48,101
CEMETERY						
Upper Green River	\$3,036,712,206	U-1	1.524	---	1.524	\$4,627,949
Big Piney	\$803,470,937	U-9	0.733	---	0.733	\$588,944
Rural Health	\$3,840,183,143	All	0.450	---	0.450	\$1,728,082
Weed and Pest	\$3,840,183,143	All	3.000	---	3.000	\$11,520,549

TOTAL SPECIAL DISTRICTS: \$18,513,626



SWEETWATER COUNTY

2023		2024	
POPULATION (EST)	41,345	POPULATION (EST)	41,124
ASSESSED VALUATION	\$2,955,877,564	ASSESSED VALUATION	\$2,657,431,821
PROPERTY TAX LEVY	\$200,416,689	PROPERTY TAX LEVY	\$182,521,075
VALUE OF ONE MILL	\$2,955,877.56	VALUE OF ONE MILL	\$2,657,431.82



Public School (K-12) Levies

SCHOOL DISTRICT	ASSESSED VALUATION	DISTRICT LEVY	BOCES/ VOCATIONAL	RECREATION	BONDS AND INTEREST	STATE AND COUNTY*
U-1	\$1,235,952,308	25.000	0.700	1.000	---	18.000
U-2	\$1,355,600,148	25.000	0.700	1.000	---	18.000
U-1 Carbon	\$65,879,365	25.000	2.500	1.000	3.700	18.000

TOTAL STATE AND COUNTY: \$63,778,364

Additional Districtwide Mill Levies

COUNTY LEVY	WEED AND PEST	COMM. COLLEGE	TOTAL	TOTAL/SD**
12.000	0.837	5.500	63.037	\$32,999,926
12.000	0.837	5.500	63.037	\$36,194,524
12.000	0.837	5.500	68.537	\$2,121,316

TOTAL COMMUNITY COLLEGE: \$14,615,875 TOTAL SD: \$71,315,766

*6 Mill Mandatory County Levy + 12 Mill State School Foundation; **This excludes 18 Mill County and State Levy

Breakdown of County Levy

THE 12 MILL COUNTY LEVY IS ALLOCATED ONLY TO THE SWEETWATER COUNTY GENERAL FUND	TOTAL COUNTY
	\$31,889,182

Additional Mills Levied Against Portions of Above Districts

CITY OR TOWN	ASSESSED VALUATION	DISTRICT LOCATION	GENERAL LEVY	BONDS AND INTEREST	TOTAL LEVY	PROPERTY TAXES	TOTAL AGGREGATE LEVY*
Rock Springs	\$277,277,117	U-1	8.000	---	8.000	\$2,218,217	71.037
Green River	\$113,730,165	U-2	8.000	---	8.000	\$909,841	71.037
Bairoil	\$20,740,862	U-1	8.000	---	8.000	\$165,927	71.037
Granger	\$1,669,095	U-2	8.000	---	8.000	\$13,353	71.037
South Superior	\$930,362	U-1	8.000	---	8.000	\$7,443	71.037
Wamsutter	\$4,714,740	U-1	8.000	---	8.000	\$37,718	71.037

TOTAL MUNICIPAL TAXES: \$3,352,499

*Total of city or town levy and school district, county and countywide special district levies. Additional Special District levies are listed on next page.

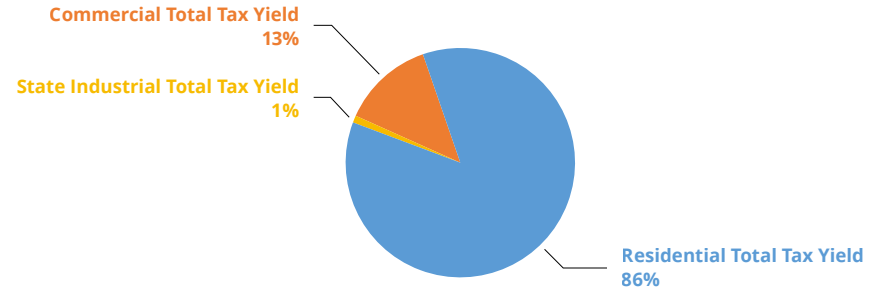
SWEETWATER COUNTY

SPECIAL DISTRICTS	ASSESSED VALUATION	DISTRICT LOCATION	GENERAL LEVY	BONDS AND INTEREST	TOTAL LEVY	PROPERTY TAXES
SOLID WASTE						
#1	\$820,727,476	U-1	2.910	---	2.910	\$2,385,855
#2	\$439,834,975	U-2	3.000	---	3.000	\$1,319,505
Eden	\$47,734,038	U-1	3.000	---	3.000	\$143,202
FIRE						
Reliance	\$5,806,605	U-1	3.000	---	3.000	\$17,420
Eden-Farson	\$47,734,038	U-1	3.000	---	3.000	\$143,202
Jamestown	\$7,675,904	U-2	3.000	---	3.000	\$23,028
Sweetwater Co	\$536,861,705	All	3.000	---	3.000	\$1,610,585
WATER AND SEWER						
White Mtn	\$25,067,847	U-1	8.000	---	8.000	\$200,543
West Side	\$7,093,365	U-1	8.000	---	8.000	\$56,747
Ten Mile	\$6,703,827	U-1	6.720	---	6.720	\$45,050
Jamestown	\$4,793,722	U-2	8.000	---	8.000	\$38,350
No Sweetwater	\$6,182,480	U-1	8.000	---	8.000	\$49,460
WEED & PEST						
Weed & Pest	\$2,657,431,821	All	0.840	---	0.840	\$2,224,270
HEALTH						
High Desert Rural	\$439,834,975	U-1	1.760	---	1.760	\$774,549
Eden Rural	\$47,734,038	U-1	2.000	---	2.000	\$95,468
Castle Rock	\$1,105,785,719	U-2	3.000	---	3.000	\$3,317,357
Eden Improvement	\$47,734,038	U-1	8.020	---	8.020	\$382,875
Eden Cemetery	\$47,734,038	U-1	1.620	---	1.620	\$77,090
Little Snake River Conservation	\$609,424,132	U-1	1.000	---	1.000	\$609,424
					TOTAL SPECIAL DISTRICTS:	\$13,513,980



TETON COUNTY

2023		2024	
POPULATION (EST)	23,287	POPULATION (EST)	23,167
ASSESSED VALUATION	\$3,988,777,130	ASSESSED VALUATION	\$4,107,313,200
PROPERTY TAX LEVY	\$227,361,148	PROPERTY TAX LEVY	\$232,330,252
VALUE OF ONE MILL	\$3,988,777.13	VALUE OF ONE MILL	\$4,107,313.20



Public School (K-12) Levies

SCHOOL DISTRICT	ASSESSED VALUATION	DISTRICT LEVY	BOCES/ VOCATIONAL	RECREATION	BONDS AND INTEREST	STATE AND COUNTY*	COUNTY LEVY	WEED AND PEST	HOSPITAL	CONSERVATION	TOTAL	TOTAL SD
U-1	\$4,107,313,200	25.000	0.300	0.900	---	18.000	6.879	1.000	3.000	0.520	55.599	\$107,611,606

TOTAL STATE AND COUNTY: \$77,541,966

*6 Mill Mandatory County Levy + 12 Mill State School Foundation

Additional Districtwide Mill Levies

Breakdown of County Levy

THE 6.879 MILL COUNTY LEVY IS ALLOCATED ONLY TO THE TETON COUNTY GENERAL FUND	TOTAL COUNTY
	\$28,254,208

Additional Mills Levied Against Portions of Above Districts

CITY OR TOWN	ASSESSED VALUATION	DISTRICT LOCATION	GENERAL LEVY	BONDS AND INTEREST	TOTAL LEVY	PROPERTY TAXES	TOTAL AGGREGATE LEVY*
Jackson	\$926,028,959	U-1	0.500	---	0.500	\$463,014	56.099

TOTAL MUNICIPAL TAXES: \$463,014

*Total of city or town levy and school district, county and countywide Special District levies. Additional Special District levies, which may also apply, are listed below:

SPECIAL DISTRICTS	ASSESSED VALUATION	DISTRICT LOCATION	GENERAL LEVY	BONDS AND INTEREST	TOTAL LEVY	PROPERTY TAXES
Weed and Pest	\$4,107,313,200	U-1	1.000	---	1.000	\$4,107,313
Hospital Fund	\$4,107,313,200	U-1	3.000	---	3.000	\$12,321,940
Conservation	\$4,107,313,200	U-1	0.520	---	0.520	\$2,135,803


WATER AND SEWER

Indian Paintbrush	\$23,320,409	U-1	8.000	---	8.000	\$186,563
Teton Village	\$577,072,800	U-1	2.750	---	2.750	\$1,586,950

FIRE

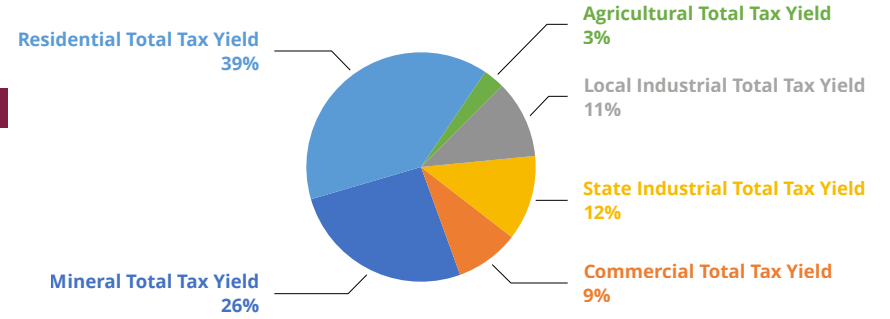
Teton Village	\$577,072,800	U-1	3.000	---	3.000	\$1,731,218
---------------	---------------	-----	-------	-----	-------	-------------

TOTAL SPECIAL DISTRICTS: \$22,069,788



UINTA COUNTY

2023		2024	
POPULATION (EST)	20,712	POPULATION (EST)	20,763
ASSESSED VALUATION	\$526,508,201	ASSESSED VALUATION	\$486,266,377
PROPERTY TAX LEVY	\$33,828,142	PROPERTY TAX LEVY	\$31,498,627
VALUE OF ONE MILL	\$526,508.20	VALUE OF ONE MILL	\$486,266.38



Public School (K-12) Levies

SCHOOL DISTRICT	ASSESSED VALUATION	DISTRICT LEVY	BOCES/ VOCATIONAL	RECREATION	BONDS AND INTEREST	STATE AND COUNTY*
U-1	\$292,609,148	25.000	2.500	1.000	---	18.000
U-4	\$71,134,746	25.000	1.200	0.500	---	18.000
U-6	\$122,522,483	25.000	1.700	1.000	---	18.000

Additional Districtwide Mill Levies

COUNTY LEVY	FIRE	WEED AND PEST	TOTAL	TOTAL/SD**
12.000	3.000	1.000	62.500	\$8,339,361
12.000	3.000	1.000	60.700	\$1,899,297
12.000	3.000	1.000	61.700	\$3,393,871

TOTAL STATE AND COUNTY: \$11,670,394

TOTAL SD: \$13,632,529

*6 Mill Mandatory County Levy + 12 Mill State School Foundation; **This excludes 18 Mill County and State Levy

Breakdown of County Levy

LIBRARY	GENERAL FUND	TOTAL	TOTAL COUNTY
1.000	11.000	12.000	\$5,835,197

Additional Mills Levied Against Portions of Above Districts

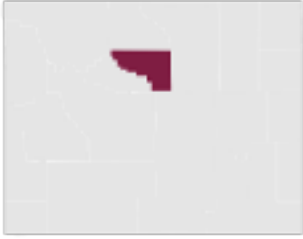
CITY OR TOWN	ASSESSED VALUATION	DISTRICT LOCATION	GENERAL LEVY	BONDS AND INTEREST	TOTAL LEVY	PROPERTY TAXES	TOTAL AGGREGATE LEVY*
Evanston	\$131,805,704	U-1	8.000	---	8.000	\$1,054,446	70.500
Bear River	\$7,261,429	U-1	8.000	---	8.000	\$58,091	70.500
Mountain View	\$13,438,305	U-4	8.000	---	8.000	\$107,506	68.700
Lyman	\$19,738,305	U-6	8.000	---	8.000	\$157,906	69.700

TOTAL MUNICIPAL TAXES: \$1,377,950

*Total of city or town levy and school district, county and countywide Special District levies. Additional Special District levies, which may also apply, are listed below:

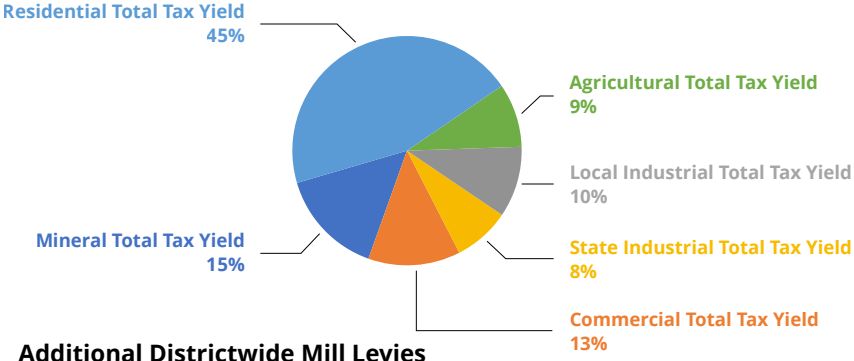
SPECIAL DISTRICTS	ASSESSED VALUATION	DISTRICT LOCATION	GENERAL LEVY	BONDS AND INTEREST	TOTAL LEVY	PROPERTY TAXES
CONSERVATION						
Bridger Valley	\$84,166,336	U-1	1.000	---	1.000	\$84,166
Uinta Co.	\$486,266,377	All	0.463	---	0.463	\$225,141
Ft Bridger W&S	\$2,530,956	U-4	8.000	---	8.000	\$20,248
Ft Bridger Cemetery	\$71,134,746	U-4	2.000	---	2.000	\$142,269
Uinta Fire	\$314,022,633	All	3.000	---	3.000	\$942,068
Uinta Co Weed and Pest	\$486,266,377	All	1.000	---	1.000	\$486,266

TOTAL SPECIAL DISTRICTS: \$1,900,159



WASHAKIE COUNTY

2023		2024	
POPULATION (EST)	7,705	POPULATION (EST)	7,696
ASSESSED VALUATION	\$181,379,665	ASSESSED VALUATION	\$173,831,850
PROPERTY TAX LEVY	\$13,056,062	PROPERTY TAX LEVY	\$12,538,920
VALUE OF ONE MILL	\$181,379.67	VALUE OF ONE MILL	\$173,831.85



Public School (K-12) Levies

SCHOOL DISTRICT	ASSESSED VALUATION	DISTRICT LEVY	BOCES/ VOCATIONAL	RECREATION	BONDS AND INTEREST	STATE AND COUNTY*
U-1	\$138,842,772	25.000	---	1.000	6.150	18.000
U-2	\$34,989,078	25.000	---	1.000	---	18.000

TOTAL STATE AND COUNTY: \$4,172,139

Additional Districtwide Mill Levies

COUNTY LEVY	CONSERVATION	WEED AND PEST	TOTAL	TOTAL/SD**
12.000	1.000	1.000	64.150	\$4,463,795
12.000	1.000	1.000	58.000	\$909,716

TOTAL SD: \$5,373,511

*6 Mill Mandatory County Levy + 12 Mill State School Foundation; **This excludes 18 Mill County and State Levy

Breakdown of County Levy

HOSPITAL	LIBRARY	FAIR	GENERAL FUND	TOTAL	TOTAL COUNTY
0.288	2.447	0.777	8.489	12.000	\$2,086,157

Additional Mills Levied Against Portions of Above Districts

CITY OR TOWN	ASSESSED VALUATION	DISTRICT LOCATION	GENERAL LEVY	BONDS AND INTEREST	TOTAL LEVY	PROPERTY TAXES	TOTAL AGGREGATE LEVY*
Worland	\$59,785,344	U-1	5.000	---	5.000	\$298,927	69.150
Ten Sleep	\$2,895,702	U-2	8.000	---	8.000	\$23,166	66.000

TOTAL MUNICIPAL TAXES: \$322,092

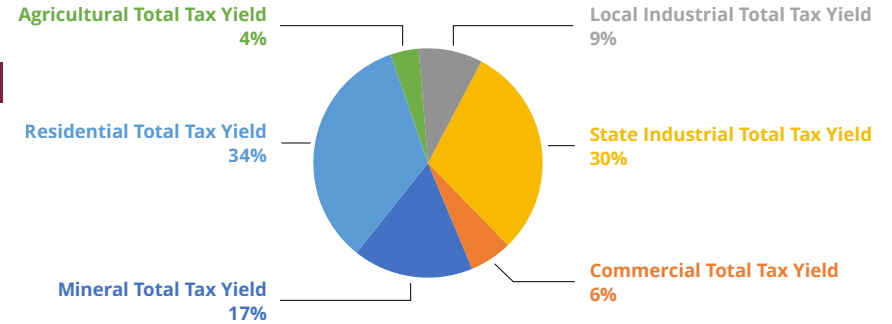
*Total of city or town levy and school district, county and countywide Special District levies. Additional Special District levies, which may also apply, are listed below:

SPECIAL DISTRICTS	ASSESSED VALUATION	DISTRICT LOCATION	GENERAL LEVY	BONDS AND INTEREST	TOTAL LEVY	PROPERTY TAXES
COUNTYWIDE						
Conservation	\$173,831,850	All	1.000	---	1.000	\$173,832
Weed and Pest	\$173,831,850	All	1.000	---	1.000	\$173,832
Weed and Pest Knapweed	\$173,831,850	All	1.000	---	1.000	\$173,832
SOLID WASTE						
Ten Sleep Solid Waste	\$29,117,860	U-1	2.486	---	2.486	\$72,387
Worland Solid Waste	\$138,842,772	U-2	3.000	---	3.000	\$416,528
CEMETERY						
Ten Sleep Cemetery	\$34,989,078	U-2	3.000	---	3.000	\$104,967
FIRE						
Ten Sleep	\$32,093,376	U-2	3.000	---	3.000	\$96,280
Worland	\$138,842,772	U-1	3.000	---	3.000	\$416,528

TOTAL SPECIAL DISTRICTS: \$1,628,187

WESTON COUNTY

	2023	2024
POPULATION (EST)	6,860	6,758
ASSESSED VALUATION	\$204,270,329	\$194,517,316
PROPERTY TAX LEVY	\$14,928,747	\$14,249,881
VALUE OF ONE MILL	\$204,270.33	\$194,517.32



Public School (K-12) Levies

SCHOOL DISTRICT	ASSESSED VALUATION	DISTRICT LEVY	BOCES/ VOCATIONAL	RECREATION	BONDS AND INTEREST	STATE AND COUNTY**
U-1	\$153,773,701	25.000	0.500	1.000	---	18.000
U-7	\$40,743,615	25.000	0.500	1.000	---	18.000

TOTAL STATE AND COUNTY: \$4,668,416

Additional Districtwide Mill Levies

COUNTY LEVY	SOLID WASTE	WEED AND PEST	FIRE	NATURAL RESOURCES	HOSPITAL	MUSEUM	TOTAL	TOTAL/SD**
12.000	3.000	1.000	3.000	1.000	6.000	1.000	71.500	\$4,075,004
12.000	3.000	1.000	3.000	1.000	6.000	1.000	71.500	\$1,079,706

TOTAL SD: \$5,154,710

*6 Mill Mandatory County Levy + 12 Mill State School Foundation; **This excludes 18 Mill County and State Levy

Breakdown of County Levy

THE 12 MILL COUNTY LEVY IS ALLOCATED ONLY TO THE WESTON COUNTY GENERAL FUND

TOTAL COUNTY
\$2,334,208

Additional Mills Levied Against Portions of Above Districts

CITY OR TOWN	ASSESSED VALUATION	DISTRICT LOCATION	GENERAL LEVY	BONDS AND INTEREST	TOTAL LEVY	PROPERTY TAXES	TOTAL AGGREGATE LEVY*
Newcastle 118	\$88,154	U-1	8.000	---	8.000	\$705	79.500
Newcastle 150	\$27,014,310	U-1	8.000	---	8.000	\$216,114	79.500
Newcastle 151	\$1,919	U-1	8.000	---	8.000	\$15	79.500
Upton 750	\$10,157,622	U-7	8.000	---	8.000	\$81,261	79.500
Upton 751	\$2,709	U-7	8.000	---	8.000	\$22	79.500

TOTAL MUNICIPAL TAXES: \$298,118

*Total of city or town levy and school district, county and countywide special district levies. Additional Special district levies, which may also apply, are listed on the following page

WESTON COUNTY

SPECIAL DISTRICTS	ASSESSED VALUATION	DISTRICT LOCATION	GENERAL LEVY	BONDS AND INTEREST	TOTAL LEVY	PROPERTY TAXES
IMPROVEMENT AND SERVICE						
Cambria	\$3,271,619	U-1	---	---	---	---
Canyon	\$1,318,288	U-1	---	---	---	---
Sweetwater	\$827,234	U-1	---	---	---	---
Osage	\$1,373,926	U-1	---	---	---	---
WATER						
Osage	\$1,528,872	U-1	---	---	---	---
Salt Creek	\$5,384,237	U-1	---	---	---	---
Sunset Ranch	\$1,080,856	U-1	3.895	---	3.895	\$4,210
COUNTYWIDE						
Weed and Pest	\$194,517,316	All	1.000	---	1.000	\$194,517
Weed and Pest, Leafy Spurge	\$194,517,316	All	1.000	---	1.000	\$194,517
Fire	\$157,252,602	All	3.000	---	3.000	\$471,758
Museum	\$194,517,316	All	1.000	---	1.000	\$194,517
Natural Resource	\$151,359,210	All	1.000	---	1.000	\$151,359
Solid Waste	\$194,517,316	All	3.000	---	3.000	\$583,552
Special Hospital	\$194,517,316	All	6.000	---	6.000	\$1,167,104

TOTAL SPECIAL DISTRICTS: \$2,961,535



SPECIAL DISTRICT LEVIES

These levies are shown in two different ways on the county chart. Those that are countywide, such as weed and pest, are shown in the first section; those that are less than countywide are shown in the second section under Special Districts. These property tax levies are made by special purpose districts as the result of voter approval for a myriad of purposes within statutory limitations. Voter-approved debt is in addition to the limits shown here.

SPECIAL DISTRICTS WITH THE ABILITY TO LEVY	
Cemetery	Not to exceed three (3) mills by a special cemetery district as provided by W.S. 35-8-314 plus the number of mills necessary for the payment of the district debt plus interest thereon not to exceed the limitations prescribed by W.S. 35-8-316(b)
Conservation	Limited to 1 mill per every dollar assessed levy under W.S. 11-16-133; powers are provided for under W.S. 11-16-122
Downtown Development Authority	Not to exceed 30 mills on non-residential real property, W.S. 15-9-217(b)
Fire Protection	Not to exceed 3 mills by a fire protection district as provided by W.S. 35-9-203(b) plus the number of mills necessary for the payment of the district debt plus interest thereon not to exceed the limitations prescribed by W.S. 35-9-204
Flood Control	Not to exceed 12 mills on real property, W.S. 41-3-803
Hospital	Not to exceed 6 mills (3 mills by hospital board action W.S. 35-2-414(b) and 3 mills with voter approval W.S. 35-2-414(c))
Improvement and Service	Duty to levy taxes for bonds and interest, W.S. 18-12-134
Recreation	Limited to a 1 mill levy under W.S. 18-9-201; powers are provided for under W.S. 18-9-201
Regional Transportation Authority	Not to exceed ½ mill, W.S. 18-14-103

SPECIAL DISTRICTS WITH THE ABILITY TO LEVY	
Resort District	Not to exceed 3 mills, W.S. 18-16-114
Rural Health Care	Limited to a 4 mill levy under W.S. 35-2-708; powers are provided for under W.S. 35-2-703 and W.S. 18-8-301
Sanitary and Improvement	Not to exceed 1 mill (W.S. 35-3-109)
Senior Citizen Service	Not to exceed 2 mills (W.S. 18-15-102(d))
Senior Health Care	Not to exceed 2 mills (W.S. 35-2-120)
Soil and Water Conservation	Not to exceed 1 mill (W.S. 11-16-133)
Solid Waste Disposal	Not to exceed 3 mills (W.S. 18-11-103(a))
Museum	Not to exceed 1 mill (W.S. 18-10-213(b))
Water and Sewer	Not to exceed 8 mills (W.S. 41-10-114)
Water Conservancy	Not to exceed ½ mill prior to delivery of water; thereafter not to exceed 1 mill (W.S. 41-3-771 and W.S. 41-3-775)
Weed and Pest Control	Not to exceed 2 mills, including not to exceed 1 mill (W.S. 11-5-111) and 1 mill for leafy spurge control (W.S. 11-5-303)
Irrigation	May impose special levies, W.S. 41-7-403

NOTE: There are eight special districts without the ability to levy a mill. Those districts are Drainage, Joint Irrigation, Livestock, Local Improvement and Service (Public Utilities), Predatory Animal Control, Public Irrigation and Power, Public Recreation and Playgrounds, and Watershed Improvement. Some special districts are formed under the “umbrella” of another authority with the ability to levy. For example:

- Watershed Improvements formed under the umbrella of Conservation Districts
- Public Recreation and Playgrounds formed under School Districts

These, on their own, do not appear on aggregate tax district maps.

According to the Wyoming Department of Audit, there are **693 special districts**. Currently, no special districts are created for Flood Control, Irrigation, Regional Transportation Authority, Sanitary and Improvement, and Senior Health Care.



CEMETERY DISTRICTS

Cemetery special districts provide and maintain cemeteries and are required to keep them to a uniform standard across their district. Cities and towns in cemetery special districts are not allowed to run their own cemeteries, so the special district is the sole provider in the areas they exist. Their powers are provided for under W.S. 35-8-303 and limited to a 3 mill levy under W.S. 35-8-314.

COUNTY	ASSESSED VALUATION	DISTRICT LOCATION	GENERAL LEVY	BONDS AND INTEREST	TOTAL LEVY	PROPERTY TAX	TOTAL REVENUE	TOTAL EXPENDITURES	UNASSIGNED CASH
BIG HORN									
Burlington	\$11,560,929	U-1, 3, 4	3.000	---	3.000	\$34,683	\$41,571	\$26,177	\$95,562
Byron	\$69,162,633	U-1, 3, 4	3.000	---	3.000	\$207,488	\$416,342	\$95,869	\$455,543
Cowley	\$24,350,453	U-1, 2	3.000	---	3.000	\$73,051	\$87,576	\$89,253	\$152,781
Deaver-Frannie	\$9,837,695	U-1	3.000	---	3.000	\$29,513	\$102,981	\$40,628	\$280,454
Emblem	\$3,823,344	U-1, 3	3.000	---	3.000	\$11,470	\$15,752	\$34,462	\$45,837
Hyattville	\$7,155,824	U-4	2.380	---	2.380	\$17,031	\$20,047	\$11,259	\$58,723
Lovell	\$63,281,605	U-1, 2, 3	3.000	---	3.000	\$189,845	\$244,040	\$167,612	\$448,014
Otto	\$5,071,661	U-1, 4	3.000	---	3.000	\$15,215	\$21,556	\$15,308	\$13,539
So Central	\$26,455,560	U-3	3.000	---	3.000	\$79,367	\$107,738	\$90,411	\$213,678
CAMPBELL									
Campbell County	\$5,324,534,474	U-1	0.770	---	0.770	\$4,089,242	\$6,765,796	\$1,805,436	\$8,797,169
CARBON									
Baggs	\$8,693,835	U-1	3.000	---	3.000	\$26,082	\$65,995	\$76,382	\$1,653,724
Reader	\$226,190,052	U-1	0.100	---	0.100	\$22,619	\$41,970	\$19,215	\$89,597
Saratoga	\$62,389,472	U-2	3.000	---	3.000	\$187,168	\$185,172	\$234,634	\$427,623
CONVERSE									
Glenrock	\$217,804,934	U-2	3.000	---	3.000	\$653,415	\$850,514	\$560,733	\$962,091
FREMONT									
Dubois	\$72,096,989	U-2	2.490	---	2.490	\$179,666	\$187,225	\$147,322	\$105,470
Mountain View	\$300,372,062	U-6, 24, 25, 38	0.830	---	0.830	\$249,910	\$1,181,450	\$381,191	\$24,774
Shoshoni/Lysite	\$161,204,622	U-24	3.000	---	3.000	\$483,614	\$629,308	\$207,935	\$20,861
GOSHEN									
Chugwater	\$1,873,575	U-1	2.000	---	2.000	\$3,747	\$22,078	\$63,939	\$22,092
Ft Laramie	\$36,938,937	U-1	2.000	---	2.000	\$73,878	\$32,715	\$32,715	\$173,577
LaGrange	\$11,308,879	U-1	2.000	---	2.000	\$22,618	\$28,262	\$5,318	\$27,946
HOT SPRINGS									
Hot Springs County	\$186,532,879	U-1	2.420	---	2.420	\$450,663	\$826,649	\$273,552	\$792,987
JOHNSON									
Johnson County	\$410,362,133	U-1	1.000	---	1.000	\$410,362	\$490,800	\$368,953	\$179,276

CEMETERY DISTRICTS

COUNTY	ASSESSED VALUATION	DISTRICT LOCATION	GENERAL LEVY	BONDS AND INTEREST	TOTAL LEVY	PROPERTY TAX	TOTAL REVENUE	TOTAL EXPENDITURES	UNASSIGNED CASH
LINCOLN									
Bedford	\$52,923,616	U-2	0.720	---	0.720	\$38,105	\$32,648	\$31,100	\$8,332
Cokeville	\$33,165,309	U-2	1.420	---	1.420	\$46,995	\$103,436	\$241,132	\$247,347
Fairview	\$23,228,288	U-2	0.650	---	0.650	\$15,005	\$20,295	\$19,208	\$42,393
Freedom	\$22,447,741	U-2	0.220	---	0.220	\$5,006	\$12,100	\$9,923	\$64,397
Grover	\$11,774,733	U-2	3.000	---	3.000	\$35,324	\$39,178	\$21,798	\$111,523
Smoot	\$17,027,398	U-2	3.000	---	3.000	\$51,082	\$62,049	\$19,982	\$158,415
So Lincoln	\$535,629,067	U-1	1.490	---	1.490	\$798,087	\$324,919	\$594,542	\$1,833,376
Thayne	\$96,270,091	U-2	0.420	---	0.420	\$39,952	\$48,728	\$46,926	\$138,843
PARK									
Bennet Butte	\$19,922,021	U-1	0.430	---	0.430	\$8,606	\$71,041	\$19,842	\$204,957
Crown Hill	\$223,940,075	U-1	2.280	---	2.280	\$511,255	\$496,711	\$385,693	\$466,092
Deaver-Frannie	\$9,194,189	U-31,32,34	3.000	---	3.000	\$27,583	\$102,981	\$40,628	\$280,454
Meeteetse	\$119,085,093	U-1,6,16	1.010	---	1.010	\$120,395	\$267,327	\$103,932	\$704,755
Riverside	\$444,742,040	U-1,6	1.500	---	1.500	\$667,113	\$1,416,853	\$760,586	\$66,439
PLATTE									
Chugwater	\$8,850,635	U-1	2.000	---	2.000	\$17,701	\$22,078	\$63,939	\$22,092
SUBLETTE									
Big Piney	\$803,470,937	U-9	0.730	---	0.730	\$588,944	\$585,000	\$371,434	\$2,505,125
Upper Green River	\$3,036,712,206	U-1	1.520	---	1.520	\$4,627,949	\$4,082,892	\$469,061	\$108,393
SWEETWATER									
Eden/Farson	\$47,734,038	U-1	1.615	---	1.615	\$77,090	\$123,629	\$74,374	\$104,185
UINTA									
Fort Bridger	\$71,134,746	U-4	2.000	---	2.000	\$142,269	\$215,392	\$99,970	\$285,098
WASHAKIE									
Ten Sleep	\$34,989,078	U-2	3.000	---	3.000	\$104,967	\$151,219	\$234,563	\$143,295
TOTAL/SD:	\$12,851,370,273					\$15,430,328	\$20,521,935	\$8,292,998	\$22,514,737
TOTAL/LEVYING SD:	\$12,851,370,273					\$15,430,328	\$20,521,935	\$8,292,998	\$22,514,737



CONSERVATION DISTRICTS

Conservation special districts perform surveys and research on range management, erosion, floods and the preservation of water and the works projects needed in an area. They also conduct regular demonstrations of techniques in these areas to help area businesses improve their use of resources. They regularly produce plans for future conservation efforts and are limited to 1 mill per every dollar assessed levy under W.S. 11-16-133. Their powers are provided for under W.S. 11-16-122.

COUNTY	ASSESSED VALUATION	DISTRICT LOCATION	GENERAL LEVY	BONDS AND INTEREST	TOTAL LEVY	PROPERTY TAX	TOTAL REVENUE	TOTAL EXPENDITURES	UNASSIGNED CASH
ALBANY									
Laramie Rivers	\$680,784,981	U-1	1.000	---	1.000	\$680,785	\$942,189	\$1,216,775	\$436,935
BIG HORN									
Shoshone	\$164,591,970	U-2	0.500	---	0.500	\$82,296	\$158,724	\$70,594	\$259,200
So Big Horn	\$111,498,397	U-1,3,4	0.500	---	0.500	\$55,749	\$132,863	\$150,553	\$33,015
CAMPBELL									
Campbell County	---	All	---	---	---	---	\$422,329	\$322,741	\$472,579
CARBON									
Little Snake River	---	U-1	---	---	---	---	\$1,259,415	\$1,582,588	\$715,702
Encampment/ Saratoga/ Rawlins	---	U-1	---	---	---	---	\$1,266,279	\$1,214,153	\$595,260
Medicine Bow	---	U-1	---	---	---	---	\$230,000	\$176,114	\$377,336
CONVERSE									
Converse County	\$3,560,315,431	U-1,2	0.205	---	0.205	\$729,865	\$1,727,231	\$707,446	\$1,298,061
CROOK									
Crook County Natural Resource	\$318,250,922	U-1	---	---	---	---	\$300,412	\$441,800	\$191,489
FREMONT									
Dubois-Crowheart	\$86,831,363	U-2	1.000	---	1.000	\$86,831	\$141,375	\$117,494	\$77,579
Lower Wind	\$456,492,628	All	1.000	---	1.000	\$456,493	\$811,140	\$655,992	\$279,328
Popo Agie	\$307,888,833	U-1,21	1.000	---	1.000	\$307,889	\$508,334	\$550,693	\$310,874
GOSHEN									
Horse Creek			---		---	---	\$318,415	\$244,022	\$8,823
Lingle Fort Laramie	\$75,563,874	U-1	1.000	---	1.000	\$75,564	\$174,948	\$125,594	\$132,883
North Platte Valley	\$164,997,487	U-1	1.000	---	1.000	\$164,997	\$363,754	\$363,722	\$314,332
South Goshen	\$65,184,260	U-1	1.000	---	1.000	\$65,184	\$87,382	\$95,249	\$132,968
HOT SPRINGS									
Hot Springs County	---		---	---	---	---	\$335,159	\$321,792	\$75,246
JOHNSON									
Clear Creek	\$282,492,812	U-1	1.000	---	1.000	\$282,493	\$819,067	\$398,704	\$248,091
Powder River	\$127,869,252	U-1	1.000	---	1.000	\$127,869	\$429,060	\$347,136	\$178,763

CONSERVATION DISTRICTS

COUNTY	ASSESSED VALUATION	DISTRICT LOCATION	GENERAL LEVY	BONDS AND INTEREST	TOTAL LEVY	PROPERTY TAX	TOTAL REVENUE	TOTAL EXPENDITURES	UNASSIGNED CASH
LARAMIE									
Laramie County	\$2,788,718,613	All	0.500	---	0.500	\$1,394,359	\$2,915,861	\$2,322,456	\$1,177,188
LINCOLN									
Lincoln	---	All	---	---	---	---	\$186,886	\$193,785	\$71,482
Star Valley	---		---	---	---	---	\$135,627	\$95,763	\$70,290
NATRONA									
Natrona County	---	All	---	---	---	---	\$232,369	\$176,903	\$70,692
NIOBRARA									
Niobrara Soil	\$172,722,303	U-1	1.000	---	1.000	\$172,722	\$267,174	\$218,826	\$197,895
PARK									
Cody	---	---	---	---	---	---	\$196,215	\$128,118	\$146,698
Meeteetse	\$116,359,977	---	1.000	---	1.000	\$116,360	\$358,994	\$254,906	\$156,985
Powell-Clark's Fork	---	---	---	---	---	---	\$70,360	\$67,462	\$18,703
PLATTE									
Platte County Resource	\$250,114,889	All	1.000	---	1.000	\$250,115	\$404,027	\$364,995	\$319,954
SHERIDAN									
Sheridan County	---	All	---	---	---	---	\$599,712	\$650,527	\$3,065
SUBLETTE									
Sublette County	\$3,840,183,143	All	---	---	---	---	\$1,880,297	\$1,827,142	\$718,772
SWEETWATER									
Sweetwater County	---	All	---	---	---	---	\$265,665	\$264,427	\$8,749
Little Snake River	\$609,424,132	---	---	---	---	\$609,424	---	---	---
TETON									
Teton County	\$4,107,313,200	U-1	0.520	---	0.520	\$2,135,803	\$2,248,597	\$2,283,289	\$1,230,863
UINTA									
Bridger Valley	\$486,266,377	U-1	1.000	---	1.000	\$84,166	\$519,521	\$411,093	\$416,922
Uinta County	\$84,166,336	All	0.460	---	0.460	\$225,141	---	---	---
WASHAKIE									
Washakie County	\$173,831,850	All	1.000	---	1.000	\$173,832	\$239,554	\$193,549	\$111,980
WESTON									
Weston County Natural Resource	\$151,359,210	All	1.000	---	1.000	\$151,359	\$217,350	\$226,547	\$132,877
TOTAL/SD:	\$19,183,222,240					\$8,429,296	\$21,166,285	\$18,782,950	\$10,991,579
TOTAL/LEVYING SD:	\$15,024,788,175					\$8,429,296	\$13,467,145	\$11,075,613	\$7,446,693



DOWNTOWN DISTRICTS

The organization of downtown development authorities having the purposes and powers provided in this act will serve a public use; will promote the health, safety, prosperity, security and general welfare of the inhabitants thereof and of the people of this state, will halt or prevent deterioration of property values or structures within central business districts, will halt or prevent the growth of blighted areas within such districts, and will assist municipalities in the development and redevelopment of such districts and in the overall planning to restore or provide for the continuance of the health thereof, and will be of especial benefit to the property within the boundaries of any authority created pursuant to the provisions of this article. Their powers are provided for by W.S. 15-9-202.

COUNTY	ASSESSED VALUATION	DISTRICT LOCATION	GENERAL LEVY	BONDS AND INTEREST	TOTAL LEVY	PROPERTY TAX	TOTAL REVENUE	TOTAL EXPENDITURES	UNASSIGNED CASH
CARBON									
Rawlins	\$2,196,269	U-1	---	---	---	---	\$168,390	\$132,606	\$465,348
LARAMIE									
Cheyenne	\$24,368,897	U-1	20.000	---	20.000	\$487,378	\$409,485	\$242,772	\$622,339
NATRONA									
Casper	\$126,955,848	U-1	16.000	---	16.000	\$2,031,294	\$604,913	\$638,280	\$468,848
SHERIDAN									
Sheridan	---	U-1	---	---	---	---	\$3,573	---	\$3,572
TOTALS/SD:	\$153,521,014					\$2,518,672	\$1,186,361		\$1,560,107
TOTAL/LEVYING SD:	\$151,324,745					\$2,518,672	\$1,014,398		\$1,091,187



FIRE PROTECTION DISTRICTS

Fire special districts are charged with providing not only fire protection but imposing fire safety standards and taking preventative measures in their respective districts. Their powers are provided for under W.S. 35-9-201 and limited to 3 mills per every dollar assessed to raise funds for their operations under W.S. 35-9-203. This is also based on the assessed value of the proportion of the county they cover and its estimated needs.

COUNTY	ASSESSED VALUATION	DISTRICT LOCATION	GENERAL LEVY	BONDS AND INTEREST	TOTAL LEVY	PROPERTY TAX	TOTAL REVENUE	TOTAL EXPENDITURES	UNASSIGNED CASH
ALBANY									
Fire District #1	\$255,173,283	U-1	3.000	---	3.000	\$765,520	\$1,205,036	\$1,139,192	\$939,814
BIG HORN									
Big Horn County #1	\$126,609,545	U-1	2.500	---	2.500	\$316,524	\$633,898	\$284,724	\$76,911
Big Horn County #2	\$17,551,721	U-2	3.000	---	3.000	\$52,655	\$118,373	\$156,126	\$16,812
Big Horn County #3	\$11,271,093	U-4	3.000	---	3.000	\$33,813	\$54,677	\$46,305	\$189,436
Big Horn County #4	\$19,828,821	U-4	3.000	---	3.000	\$59,486	\$117,969	\$78,206	\$93,711
Big Horn County #5	\$7,637,090	U-1	3.000	---	3.000	\$22,911	\$140,763	\$58,712	\$228,025
CARBON									
Carbon County	\$533,303,892	All	3.000	---	3.000	\$1,599,912	\$60,696	\$22,006	\$38,690
FREMONT									
Dubois Rural	\$72,096,989	U-2	3.000	---	3.000	\$216,291	\$206,238	\$107,811	\$414,205
Fremont County	\$476,672,762	All	3.000	---	3.000	\$1,430,018	\$4,521,409	\$3,939,948	\$1,433,974
Jeffrey City	\$11,752,743	U-1	3.000	---	3.000	\$35,258	\$53,123	\$45,603	\$175,799
Riverton	\$174,009,447	U-25,38	3.000	---	3.000	\$522,028	\$719,067	\$415,774	\$347,773
GOSHEN									
Fort Laramie	\$28,078,995	U-1	3.000	---	3.000	\$84,237	\$58,779	\$36,720	\$44,802
Hawk Springs	\$11,812,632	U-1	3.000	---	3.000	\$35,438	\$100,962	\$121,996	\$74,022
Huntley	\$14,512,008	U-1	3.000	---	3.000	\$43,536	\$43,734	\$42,863	\$11,167
Jay Em	\$14,184,535	U-2	3.000	---	3.000	\$42,554	\$89,535	\$41,707	\$82,459
LaGrange	\$26,122,469	U-1	3.000	---	3.000	\$78,367	\$74,636	\$22,368	\$286,436
Lingle	\$23,817,160	U-1	3.000	---	3.000	\$71,451	\$66,102	\$31,779	\$206,042
Prairie Center	\$25,679,965	U-1	3.000	---	3.000	\$77,040	\$78,565	\$78,567	\$230,095
Torrington	\$61,233,679	U-1	3.000	---	3.000	\$183,701	\$273,429	\$166,647	\$125,381
Veteran	\$16,444,212	U-1	3.000	---	3.000	\$49,333	\$63,812	\$49,538	\$19,949
Yoder	\$21,918,266	U-1	3.000	---	3.000	\$65,755	\$1,837,702	\$1,833,989	\$244,809
Chugwater Rural	\$1,873,575	---	3.000	---	3.000	\$5,621	---	---	---
HOT SPRINGS									
Hot Springs County Rural	\$155,882,645	U-1	3.000	---	3.000	\$467,648	\$865,116	\$269,873	\$932,806

FIRE PROTECTION DISTRICTS

COUNTY	ASSESSED VALUATION	DISTRICT LOCATION	GENERAL LEVY	BONDS AND INTEREST	TOTAL LEVY	PROPERTY TAX	TOTAL REVENUE	TOTAL EXPENDITURES	UNASSIGNED CASH
JOHNSON									
Johnson County #1	\$212,859,142	U-1	2.000	---	2.000	\$319,289	\$924,764	\$486,909	\$637,334
Powder River	\$127,869,252	U-1	1.000	---	1.000	\$127,869	\$685,400	\$314,140	\$1,830,694
LARAMIE									
Laramie County Fire Authority	\$668,686,160	U-1	3.000	1.500	4.500	\$3,009,088	\$4,520,970	\$3,206,813	\$1,118,852
#1	\$434,874,976	U-1	3.000	1.450	4.450	\$1,935,194	\$3,109,613	\$1,610,637	\$1,231,133
#3	\$158,188,457	U-2	3.000	---	3.000	\$474,565	\$1,462,387	\$1,735,739	\$803,575
#4	\$120,478,502	U-2	3.000	---	3.000	\$361,436	\$646,502	\$68,216	\$1,018,796
#5	\$41,823,411	U-2	3.000	---	3.000	\$125,470	\$256,995	\$278,659	\$87,998
#6	\$207,656,524	U-2	3.000	---	3.000	\$622,970	\$1,344,660	\$1,005,983	\$1,841,591
#9	\$4,693,937	U-2	3.000	---	3.000	\$14,082	---	---	---
#10	\$77,222,943	U-1	3.000	---	3.000	\$231,669	\$190,822	\$263,000	\$18,966
LINCOLN									
Alpine	\$173,148,266	U-2	3.000	---	3.000	\$519,445	\$434,339	\$195,133	\$185,989
Bear River	\$21,135,811	U-2	3.000	---	3.000	\$63,407	\$63,930	\$33,200	\$415,202
Mid-Valley	\$122,308,696	-	-	---	-	-	\$627,112	\$487,634	\$373,437
So Lincoln	\$476,714,171	U-1,2,9	0.560	---	0.560	\$264,576	\$341,712	\$249,155	
Upper Star Valley	\$90,162,813	U-2	1.470	---	1.470	\$132,449	\$130,780	\$149,167	\$1,043,660
NATRONA									
Casper Mtn	\$2,411,300	U-1	3.000	---	3.000	\$7,234	\$157,547	\$94,705	\$344,363
Natrona Co	\$1,603,322,667	All	3.000	---	3.000	\$4,809,968	\$3,471,866	\$2,390,029	\$2,588,180
NIOBRARA									
Niobrara County Rural	\$160,131,328	U-1	3.000	---	3.000	\$480,394	\$458,644	\$249,485	\$1,291,448
PARK									
Clark	\$19,922,021	U-1	3.000	---	3.000	\$59,766	\$116,617	\$41,641	\$110,621
Park County #1	\$225,952,361	U-1,31,32,34	3.000	---	3.000	\$677,857	\$936,553	\$682,162	\$1,059,847
Park County #2	\$494,020,214	U-6	3.000	---	3.000	\$1,482,061	\$2,221,568	\$1,356,796	\$1,514,966
Meeteetse (Park #3)	\$119,074,022	U-16	3.000	---	3.000	\$357,222	\$793,041	\$170,908	\$3,682,741
Big Horn County (#5)	\$15,511,657	---	3.000	---	3.000	\$46,535	---	---	---

FIRE PROTECTION DISTRICTS

COUNTY	ASSESSED VALUATION	DISTRICT LOCATION	GENERAL LEVY	BONDS AND INTEREST	TOTAL LEVY	PROPERTY TAX	TOTAL REVENUE	TOTAL EXPENDITURES	UNASSIGNED CASH
PLATTE									
Antelope Gap Rural	\$14,621,976	U-1	2.500	---	2.500	\$36,555	\$40,210	\$28,262	\$138,420
Guernsey Rural	\$43,127,844	U-2	3.000	---	3.000	\$129,384	\$96,150	\$184,694	\$47,002
Laramie County #9 (Chugwater)	\$15,859,468	U-1	3.000	---	3.000	\$47,578	\$73,167	\$70,448	\$100,407
Platte County Rural #1-F	\$82,756,454	U-1	3.000	---	3.000	\$248,269	\$282,415	\$390,142	\$283,960
Platte County Rural #2-F	\$34,720,538	U-1	2.500	---	2.500	\$86,801	\$105,464	\$164,195	\$131,778
SHERIDAN									
Big Horn	\$113,558,361	U-1	3.000	---	3.000	\$340,675	\$334,312	\$79,774	\$871,392
Clearmont	\$42,139,148	U-2,3	3.000	---	3.000	\$126,417	\$214,990	\$120,198	\$1,631,681
Dayton	\$15,550,952	U-1	3.000	---	3.000	\$46,653	\$63,773	\$15,819	\$315,637
Sheridan Area Rural	\$129,565,021	U-1,2	3.000	---	3.000	\$388,695	\$439,439	\$233,499	\$359,202
Story	\$40,946,232	U-1	3.000	---	3.000	\$122,839	\$151,617	\$79,760	\$252,110
Tongue River	\$21,458,061	U-1	3.000	---	3.000	\$64,374	\$94,365	\$81,827	\$171,637
SWEETWATER									
Eden-Farson	\$47,734,038	U-1	2.720	---	2.720	\$143,202	\$274,027	\$183,951	\$154,437
Jamestown-Rio Vista	\$7,675,904	U-2	3.000	---	3.000	\$23,028	\$30,927	\$34,192	\$6,592
Reliance	\$5,806,605	U-1	3.000	---	3.000	\$17,420	\$24,184	\$42,448	\$31,715
Sweetwater Co #1	\$536,861,705	All	3.000	---	3.000	\$1,610,585	\$3,013,915	\$2,040,800	\$973,115
TETON									
Teton Village Special	\$577,072,800	U-1	3.000	---	3.000	\$1,731,218	\$1,170,762	\$575,859	\$1,392,362
UINTA									
Unita County	\$314,022,633	All	3.000	---	3.000	\$942,068	\$1,229,470	\$897,956	\$1,212,123
WASHAKIE									
Ten Sleep Rural	\$32,093,376	U-2	3.000	---	3.000	\$96,280	\$156,150	\$116,929	\$10,013
Worland #1	\$138,842,772	U-1	3.000	---	3.000	\$416,528	\$1,346,311	\$969,400	\$187,981
WESTON									
Weston County	\$157,252,602	All	3.000	---	3.000	\$471,758	\$785,242	\$720,257	\$943,589
TOTAL/SD:	\$10,057,302,648					\$29,471,969	\$44,206,333	\$31,090,975	\$36,627,664
TOTAL/LEVYING SD:	\$9,934,993,952					\$29,471,969	\$43,579,221	\$30,603,341	\$36,254,227



HOSPITAL DISTRICTS

The Hospital and Health special districts provide funding for the maintenance and construction of health facilities including hospitals, mental hospitals, and clinics. These funds also help hospitals to provide care to those who are unable to pay. The Hospital district's powers are provided for under W.S. 35-2-403 and W.S. 18-8-301 and limited to a 6 mill levy for operation under W.S. 35-2-414.

COUNTY	ASSESSED VALUATION	DISTRICT LOCATION	GENERAL LEVY	BONDS AND INTEREST	TOTAL LEVY	PROPERTY TAX	TOTAL REVENUE	TOTAL EXPENDITURES	UNASSIGNED CASH
ALBANY									
Albany County	\$680,784,981	All	3.000	---	3.000	\$2,042,355	\$3,633,221	\$2,108,284	\$2,139,151
BIG HORN									
No Big Horn	\$166,466,962	U-1,2,3	3.000	---	3.000	\$499,401	\$28,656,050	\$26,504,363	\$4,833,307
No Big Horn Additional	\$166,466,962	U-1,2,4	3.000	---	3.000	\$499,401	---	---	---
So Big Horn	\$108,701,459	U-1,3,4	3.000	---	3.000	\$326,104	\$10,481,077	\$11,730,056	\$118,775
So Big Horn Additional	\$108,701,459	U-1,3,5	3.000	---	3.000	\$326,104	---	---	---
CAMPBELL									
Campbell County	\$5,324,534,474	U-1	3.000	---	3.000	\$15,973,603	\$213,979,357	\$216,458,311	
CONVERSE									
Glenrock	\$217,336,109	U-2	3.000	---	3.000	\$652,008	\$2,635,185	\$2,550,436	\$69,823
CROOK									
Crook County Medical	\$318,250,922	U-1	3.000	---	3.000	\$954,753	\$14,573,800	\$14,217,523	\$815,625
HOT SPRINGS									
Hot Springs County	\$186,532,879	U-1	3.000	---	3.000	\$559,599	\$36,279,800	\$34,604,464	\$7,618,382
JOHNSON									
Johnson County	\$410,362,133	U-1	3.000	---	3.000	\$1,231,086	\$28,369,031	\$36,166,231	\$4,897,989
LINCOLN									
Cokeville	\$33,165,309	U-2	3.000	---	3.000	\$99,496	\$149,371	\$88,546	\$77,172
So Lincoln County	\$535,629,067	U-1	4.000	---	4.000	\$2,142,516	\$31,323,618	\$31,500,902	\$1,599,320
Star Valley Medical Center (No Lincoln)	\$514,191,741	U-2	3.000	---	3.000	\$1,542,575	\$86,341,857	\$82,306,130	\$22,257,498
NIORARA									
Niobrara County	\$172,722,303	U-1	6.000	---	6.000	\$1,036,334	\$13,352,158	\$11,978,599	\$7,542,201
PARK									
Powell #1	\$239,606,610	U-1,31,32,34	3.000	---	3.000	\$718,820	\$2,375,126	\$1,753,078	\$1,830,986
West Park	\$603,824,200	U-1,6,16	3.000	---	3.000	\$1,811,473	\$127,803,020	\$117,005,249	\$93,280,540
PLATTE									
Platte County	\$250,114,889	All	3.000	---	3.000	\$750,345	\$2,178,932	\$273,157	\$5,637,245



HOSPITAL DISTRICTS

COUNTY	ASSESSED VALUATION	DISTRICT LOCATION	GENERAL LEVY	BONDS AND INTEREST	TOTAL LEVY	PROPERTY TAX	TOTAL REVENUE	TOTAL EXPENDITURES	UNASSIGNED CASH
SUBLETTE									
Sublette County	\$3,840,183,143	All	3.000	---	3.000	\$11,520,549	\$17,392,692	\$13,047,434	\$6,517,523
SWEETWATER									
Castle Rock Special	\$1,105,785,719	U-2	3.000	---	3.000	\$3,317,357	\$11,393,173	\$10,473,490	\$3,943,532
TETON									
Saint John's Medical Center	\$4,107,313,200	U-1	3.000	---	3.000	\$12,321,940	\$188,186,544	\$188,127,716	\$94,011,062
WESTON									
Weston County Health Services	\$194,517,316	All	6.000	---	6.000	\$1,167,104	\$24,179,379	\$27,551,041	\$35,188,534
TOTAL/SD:	\$19,285,191,837					\$59,492,923	\$843,283,391	\$828,445,010	\$292,378,665
TOTAL/LEVYING SD:	\$19,285,191,837					\$59,492,923	\$843,283,391	\$828,445,010	\$292,378,665



IMPROVEMENT AND SERVICE DISTRICTS

Improvement special districts construct improvements or acquire improvements by contract. They also furnish local services to make local improvements or improve local facilities. They work on (but are not limited to) roads, sidewalks, streetlights, parks, trash pick-up and water, in addition to a myriad of other services. They may only levy for bonds and interest under W.S. 18-12-134 and their powers are provided for under W.S. 18-12-112. Development special districts mostly work on urban renewal and are limited to a 30 mill levy on commercial and industrial property under W.S. 15-9-217; their powers are provided for under W.S. 15-9-203.

COUNTY	ASSESSED VALUATION	DISTRICT LOCATION	GENERAL LEVY	BONDS AND INTEREST	TOTAL LEVY	PROPERTY TAX	TOTAL REVENUES	TOTAL EXPENDITURES	UNASSIGNED CASH
ALBANY									
Pope Springs Community Special Road	---	---	---	---	---	---	\$19,700	\$8,817	\$30,349
Sage Drive Community	---	---	---	---	---	---	\$7,833	\$600	\$25,450
Sherman Hill Road	---	---	---	---	---	---	\$57,048	\$28,923	\$57,017
South Knoll Road	---	---	---	---	---	---	---	\$9,363	\$49,428
The Paddocks	\$3,707,604	---	4.000	---	4.000	\$14,830	---	---	---
Toltec Watershed	---	---	---	---	---	---	\$624	\$4,593	\$32,387
Valley View Drive Community	---	---	---	---	---	---	\$8,646	\$9,080	\$11,835
Wold	---	---	---	---	---	---	\$9,859	\$10,439	\$14,126
BIG HORN									
Hyattville	---	---	---	---	---	---	\$44,732	\$20,756	---
Nowood Watershed	---	---	---	---	---	---	\$71,105	\$1,246,112	---
Shell Town Water	---	---	---	---	---	---	\$41,728	\$38,217	\$37,035
Shell Valley Watershed	---	---	---	---	---	---	\$461,830	\$433,443	\$108,393
CAMPBELL									
Antelope Valley	---	---	---	---	---	---	\$504,254	\$369,998	\$723,499
Bennor Estates	---	---	---	---	---	---	\$99,012	\$90,781	\$67,283
Box N Ranch Road	---	---	---	---	---	---	\$13,914	\$11,850	\$1,134
Brunsen	---	---	---	---	---	---	\$14,603	\$5,360	\$25,204
Buckskin	---	---	---	---	---	---	\$29,332	\$24,775	\$28,471
Central Campbell County	---	---	---	---	---	---	\$427,030	\$214,980	\$937,062
Cottonwood	---	---	---	---	---	---	\$12,964	\$8,122	\$14,505
Country Living Acres	---	---	---	---	---	---	\$4,250	\$2,945	\$17,837
Countryside	---	---	---	---	---	---	\$14,912	\$17,207	\$1,881
Crestview	---	---	---	---	---	---	\$178,668	\$131,067	\$687,685
Donkey Creek	---	---	---	---	---	---	\$15,270	\$33,915	\$6,995
Eight Mile	---	---	---	---	---	---	\$73,859	\$75,771	\$61,435
Fox Park	---	---	---	---	---	---	\$241,755	\$198,596	\$27,189
Fox Ridge Subdivision	---	---	---	---	---	---	\$67,487	\$37,655	\$66,806

IMPROVEMENT AND SERVICE DISTRICTS

COUNTY	ASSESSED VALUATION	DISTRICT LOCATION	GENERAL LEVY	BONDS AND INTEREST	TOTAL LEVY	PROPERTY TAX	TOTAL REVENUES	TOTAL EXPENDITURES	UNASSIGNED CASH
CAMPBELL, CONTINUED									
Freedom Hills	---	---	---	---	---	---	\$416,481	\$398,164	\$204,772
Grace Land	---	---	---	---	---	---	\$147,554	\$117,702	\$121,561
Green Valley	---	---	---	---	---	---	\$45,143	\$33,667	\$164,465
High Country	---	---	---	---	---	---	\$7,110	\$23,711	\$8,272
Little Thunder	---	---	---	---	---	---	\$88,315	\$60,720	\$68,239
Los Caballos	---	---	---	---	---	---	\$12,331	\$9,036	\$44,095
McKenney	---	---	---	---	---	---	\$22,866	\$18,400	\$39,635
Meadow Springs	---	---	---	---	---	---	\$31,157	\$28,253	\$26,692
Means, Carter, and North Hannum	---	---	---	---	---	---	\$36,588	\$43,902	\$52,288
Moon Ridge	---	---	---	---	---	---	\$26,212	\$31,005	\$25,458
North Rangeland	---	---	---	---	---	---	\$8,190	\$9,622	\$38,271
Oriva Hills	---	---	---	---	---	---	\$81,785	\$116,104	\$97,470
Overbrook	---	---	---	---	---	---	\$43,627	\$62,205	\$25,214
People's	---	---	---	---	---	---	\$79,696	\$36,855	\$108,976
Pineview	---	---	---	---	---	---	\$56,582	\$53,214	\$14,914
Pinnacle Heights	---	---	---	---	---	---	\$1,401	\$325	\$27,412
Piper Acres	---	---	---	---	---	---	---	---	---
Prairieview/Champion	---	---	---	---	---	---	\$63,558	\$14,942	\$183,150
Rafter D	---	---	---	---	---	---	\$26,748	\$36,952	\$14,515
Rock Road	---	---	---	---	---	---	\$12,866	\$7,430	\$7,339
Rozet Ranchettes	---	---	---	---	---	---	\$64,124	\$39,568	\$57,385
Rustic Hills	---	---	---	---	---	---	\$36,975	\$51,634	\$47,776
Small Buttes	---	---	---	---	---	---	\$14,630	\$20,045	\$17,856
Southfork Estates	---	---	---	---	---	---	\$41,847	\$49,056	\$46,762
Southside Well	---	---	---	---	---	---	\$15,539	\$14,585	\$19,558
Spring Hill Ranch	---	---	---	---	---	---	\$20,548	\$11,675	\$30,459
Stone Gate	---	---	---	---	---	---	\$144,819	\$118,484	\$96,252
Sundog	---	---	---	---	---	---	\$22,691	\$34,003	\$29,429
Ward Creek	---	---	---	---	---	---	---	---	---
Wessex	---	---	---	---	---	---	\$6,606	\$9,617	\$3,143
Wild Horse Creek	---	---	---	---	---	---	\$31,706	\$18,924	\$24,310

IMPROVEMENT AND SERVICE DISTRICTS

COUNTY	ASSESSED VALUATION	DISTRICT LOCATION	GENERAL LEVY	BONDS AND INTEREST	TOTAL LEVY	PROPERTY TAX	TOTAL REVENUES	TOTAL EXPENDITURES	UNASSIGNED CASH
CARBON									
Highline Watershed	---	---	---	---	---	---	\$9,468	\$200	\$8,218
CONVERSE									
Monkey Road	---	---	---	---	---	---	\$14,005	\$4,509	\$68,054
Ridgewater	---	---	---	---	---	---	\$74,274	\$59,276	\$133,783
CROOK									
Kara Circle and Windy Way	\$579,424	U-1	---	---	---	---	\$4,051	\$4,123	\$3,970
Sundance Canyon Ranch	\$2,881,075	U-1	---	---	---	---	\$30,664	\$41,322	\$23,016
Tower Ridge Estate	\$376,829	U-1	---	---	---	---	\$2,880	\$3,567	\$19,201
Vista West	\$874,285	---	---	---	---	---	\$86,084	\$61,443	\$207,274
FREMONT									
Enterprise Watershed	---	---	---	---	---	---	\$39,525	\$22,624	\$44,674
Mountain View Acres	---	---	---	---	---	---	\$4,338	\$74	\$16,991
Raintree Subdivision	---	---	---	---	---	---	\$8,550	\$7,628	\$7,262
GOSHEN									
PV BAR Estates	\$624,888	All	8.000	---	8.000	\$4,999	\$18,018	\$42,390	\$18,310
Hot Springs	---	---	---	---	---	---	---	---	---
Red Lane Watershed	---	---	---	---	---	---	\$6,793	\$4,723	\$19,674
JOHNSON									
Crazy Woman Watershed	---	---	---	---	---	---	\$35,693	\$14,088	\$2,858
LARAMIE									
Dieke Estates	---	---	---	---	---	---	\$127,659	\$90,133	\$60,802
Ironhorse	---	---	---	---	---	---	---	---	---
LINCOLN									
Broken Wheel Ranch	---	---	---	---	---	---	\$94,768	\$39,296	\$68,730
Cokeville Watershed	---	---	---	---	---	---	\$13,652	\$8,279	\$42,577
Happy Valley Water	---	---	---	---	---	---	\$20,314	\$16,364	\$7,484
Nordic Ranches Division 13 Road	---	---	---	---	---	---	\$31,945	\$33,123	\$2,621
North Alpine	---	---	---	---	---	---	\$171,527	\$61,385	\$261,115
Northern Saddle Snow Removal	---	---	---	---	---	---	\$7,622	\$4,818	\$11,650

IMPROVEMENT AND SERVICE DISTRICTS

COUNTY	ASSESSED VALUATION	DISTRICT LOCATION	GENERAL LEVY	BONDS AND INTEREST	TOTAL LEVY	PROPERTY TAX	TOTAL REVENUES	TOTAL EXPENDITURES	UNASSIGNED CASH
NATRONA									
Air Base Acres	---	---	---	---	---	---	\$54,426	\$54,513	\$80,517
Aspens	\$7,208,936	---	---	---	---	---	\$13,304	\$9,902	\$1,294
Brookhurst Subdivision	\$21,356,504	---	---	---	---	---	\$14,067	\$13,996	\$43,287
Cattle Trail Acres	\$4,683,008	---	---	---	---	---	\$5,601	\$2,413	\$12,563
East Henrie Roadway	\$9,973,203	---	---	---	---	---	\$13,889	\$1,773	\$14,993
Elkhorn	---	---	---	---	---	---	\$9	\$2,629	\$1,734
Garden Creek Heights	\$466,788	---	---	---	---	---	\$9,667	\$5,892	\$7,587
Hidden Valley	---	---	---	---	---	---	---	\$24	\$1,192
Indian Springs	\$20,478,916	U-1	---	---	---	---	\$16,922	\$16,383	\$16,481
Lakeview	\$11,982,835	---	---	---	---	---	\$42,067	\$39,655	\$113,135
Mile-Hi	\$19,077,957	---	---	---	---	---	\$53,337	\$38,134	\$122,469
North Mountain View	---	---	---	---	---	---	\$67,468	\$11,646	\$136,909
Park East Ranchettes	\$7,787,099	---	---	---	---	---	\$2,294	\$7,417	\$6,339
Poison Spider	\$50,543,955	---	---	---	---	---	\$133,851	\$86,577	\$187,074
Pursel Lands	\$30,236,261	---	---	---	---	---	\$18,398	\$6,450	\$46,602
Red Butte Village	\$13,956,370	---	---	---	---	---	\$12,406	\$4,847	\$70,730
Sandy Lakes Estates	\$27,631,072	---	---	---	---	---	\$117,110	\$63,270	\$387,515
Six Mile Draw	\$22,164,632	---	---	---	---	---	\$11,605	\$6,201	\$12,190
Skyline Ranches	\$42,264,701	---	---	---	---	---	\$32,854	\$33,307	\$74,224
Skyview/Coleman	\$919,090	---	---	---	---	---	\$4,960	\$796	\$36,834
South Riverside Acres	---	---	---	---	---	---	\$35,534	\$26,458	
Sunlight	\$14,075,219	---	---	---	---	---	\$3,449	\$679	\$18,926
Thirty Three Mile Road	\$3,038,865	---	---	---	---	---	\$92,690	\$63,603	\$462,894
Vista West/Westgate Park	\$194,312,753	---	---	---	---	---	\$183,695	\$171,254	\$419,211
Webb Creek	\$22,085,580	---	---	---	---	---	\$41,656	\$205,432	\$19,989
Week Creek	---	---	---	---	---	---	\$10,400	\$10,200	\$12,729
Westland Park	\$45,376,834	---	---	---	---	---	\$28,928	\$20,630	\$38,642
PARK									
Big Valley & Crossed Arrows	---	---	---	---	---	---	\$25,045	\$19,475	\$15,961
PLATTE									
YO	---	---	---	---	---	---	\$19,523	\$852	\$49,666

IMPROVEMENT AND SERVICE DISTRICTS

COUNTY	ASSESSED VALUATION	DISTRICT LOCATION	GENERAL LEVY	BONDS AND INTEREST	TOTAL LEVY	PROPERTY TAX	TOTAL REVENUES	TOTAL EXPENDITURES	UNASSIGNED CASH
SHERIDAN									
Don Ena Estates	---	---	---	---	---	---	\$34,038	\$3,483	\$30,555
Downer Neighborhood	---	---	---	---	---	---	\$272,813	\$182,012	\$772,638
Parker Draw	---	---	---	---	---	---	\$13,334	\$20,633	\$13,540
Powder Horn Ranch	---	---	---	---	---	---	-	-	-
Wild Rose Water	---	---	---	---	---	---	\$19,112	\$15,971	\$19,102
Woodland Hills	---	---	---	---	---	---	\$32,562	\$29,738	\$94,045
SUBLETTE									
Boulder Lake	\$2,442,503	U-1	---	---	---	---	\$10,130	\$7,957	\$15,365
Boulder Mosquito	---	U-1	---	---	---	---	\$32,097	\$11,577	\$63,155
Hoback Ranches	\$11,881,552	---	---	---	---	---	\$65,765	\$75,486	\$18,306
Middle Piney Watershed	---	U-1	---	---	---	---		\$10	\$779
Redstone Upper Green River	\$2,849,546	U-1	---	---	---	---	\$16,001	\$1,706	\$24,199
Shelter Park	---	---	---	---	---	---	\$21,724	\$8,633	\$80,516
SWEETWATER									
Clearview	---	U-1	---	---	---	---	\$372,347	\$411,843	\$58,621
Eden Valley	\$47,734,038	U-1	8.020	---	8.020	\$382,875	\$830,373	\$164,970	\$120,499
TETON									
Aspens	---	---	---	---	---	---	\$2,626	\$18,445	\$136,659
Camp Creek	---	---	---	---	---	---	\$7,543	\$12,561	\$17,191
Fish Creek	---	---	---	---	---	---	\$189,064	\$156,813	\$337,851
Flat Creek Watershed	---	---	---	---	---	---	\$95,148	\$118,143	\$8,000
Gros Ventre West Special	---	---	---	---	---	---	\$98,671	\$46,082	\$183,450
Melody Ranch	---	---	---	---	---	---	\$330,397	\$476,898	\$479,693
O Bar B	---	---	---	---	---	---	\$30,761	\$28,079	\$45,064
Polo Ranches Special	---	---	---	---	---	---	\$17,564	\$9,633	\$35,499
Porcupine Creek Ranch	---	---	---	---	---	---	\$31,636	\$25,582	\$60,388
Rafter J	---	---	---	---	---	---	\$580,670	\$285,643	\$403,848
Ridgeline	---	---	---	---	---	---	\$5,350	\$4,850	\$2,500
Skyline	---	---	---	---	---	---	\$302,376	\$160,344	\$745,827
Snake River Sporting Club	---	---	---	---	---	---	\$1,289,573	\$1,457,330	\$244,534
South Squaw Creek Road (Teton)	---	---	---	---	---	---	\$54,500	\$47,730	\$49,124

IMPROVEMENT AND SERVICE DISTRICTS

COUNTY	ASSESSED VALUATION	DISTRICT LOCATION	GENERAL LEVY	BONDS AND INTEREST	TOTAL LEVY	PROPERTY TAX	TOTAL REVENUES	TOTAL EXPENDITURES	UNASSIGNED CASH
TETON, CONTINUED									
Spring Creek	---	---	---	---	---	---	\$678,775	\$398,750	\$671,879
SPSC	---	---	---	---	---	---	\$113,248	\$25,852	\$408,691
Teton Village Association	---	---	---	---	---	---	\$4,433,756	\$3,446,659	\$1,916,874
Teton Village	---	---	---	---	---	---	\$961,219	\$919,938	\$1,884,925
Village Road	---	---	---	---	---	---	\$58,755	\$58,759	\$10,756
WASHAKIE									
Lower Nowood	---	---	---	---	---	---	\$44,956	\$15,405	\$51,037
Nowood	---	---	---	---	---	---	\$2,117	\$110	\$22,947
Ponderosa	---	---	---	---	---	---	\$41		\$7,097
South Circle	---	---	---	---	---	---	\$11,519	\$4,219	\$17,258
Washakie Rural	---	---	---	---	---	---	\$590,183	\$416,908	\$163,459
WESTON									
Canyon	\$1,318,288	---	---	---	---	---	\$53,428	\$23,492	\$115,443
Cambria	\$3,271,619	---	---	---	---	---			
Osage	\$1,373,926	---	---	---	---	---	\$88,776	\$85,605	\$12,409
Sweetwater	\$827,234	---	---	---	---	---	\$24,066	\$5,399	\$17,690
TOTAL/SD:	\$650,363,389					\$402,704	\$17,702,325	\$15,122,961	\$17,482,121
TOTAL/LEVYING SD:	\$52,066,530					\$402,704	\$848,391	\$207,360	\$138,809



RESORT DISTRICTS

Resort districts may be formed to perform any of the following functions: to acquire, construct, operate and maintain improvements of local necessity and convenience; to obtain improvements or services hereunder by contracting for the same with any city, town, county or other entity; and to furnish or perform any special local service which enhances the use or enjoyment of the resort area. Resort special districts' powers are provided for under W.S. 18-16-103, and are not to exceed three mills under W.S. 18-16-114.

COUNTY	ASSESSED VALUATION	DISTRICT LOCATION	GENERAL LEVY	BONDS AND INTEREST	TOTAL LEVY	PROPERTY TAX	TOTAL REVENUE	TOTAL EXPENDITURES	UNASSIGNED CASH
TETON									
Grand Targhee	---	---	---	---	---	---	\$258,131	\$268,430	\$510
Teton Village	---	---	---	---	---	---	\$4,824,156	\$2,487,151	\$3,130,898
TOTAL/SD:							\$5,082,287	\$2,755,581	\$3,131,408
TOTAL/LEVYING SD:							---	---	---

Note: Resort Districts are not currently levying a mill, but are collecting based on sales and use tax in Teton County



RURAL HEALTH DISTRICTS

Rural health special districts provide funding for the maintenance and construction of health facilities. These funds also help hospitals to provide care to those who are unable to pay. Rural Healthcare districts' powers are provided for under W.S. 35-2-703 and W.S. 18-8-301 and are limited to a 4 mill levy under W.S. 35-2-708.

COUNTY	ASSESSED VALUATION	DISTRICT LOCATION	GENERAL LEVY	BONDS AND INTEREST	TOTAL LEVY	PROPERTY TAX	TOTAL REVENUE	TOTAL EXPENDITURES	UNASSIGNED CASH
BIG HORN									
Rural Health Care #1	\$103,064,660	U-3,4	4.000	---	4.000	\$412,259	\$505,858	\$339,709	\$239,979
CARBON									
Little Snake River Rural	\$235,596,611	U-1	2.000	---	2.000	\$471,193	\$763,257	\$552,321	\$343,832
Medicine Bow Rural	\$63,698,542	U-1	4.000	---	4.000	\$254,794	\$378,559	\$447,730	\$750,855
JOHNSON									
Johnson County Rural	\$410,362,133	U-1	2.000	---	2.000	\$820,724	\$1,862,084	\$1,230,281	\$672,839
SWEETWATER									
Eden Valley Rural	\$47,734,038	U-1	2.000	---	2.000	\$95,468	\$161,802	\$69,441	\$112,700
High Desert Rural	\$439,834,975	U-1	1.760	---	1.760	\$774,549	\$1,481,005	\$579,618	\$1,460,927
TOTAL/SD:	\$1,300,290,959					\$2,828,988	\$5,152,565	\$3,219,100	\$3,581,132
TOTAL/LEVYING SD:	\$1,300,290,959					\$2,828,988	\$5,152,565	\$3,219,100	\$3,581,132



SENIOR CITIZENS DISTRICTS

Senior Citizen special districts provide programs and services that may include senior citizen centers and programs of nutrition, health and/or transit. They may also contract out these services if the provider meets several requirements. The Senior Citizen special districts' powers are provided for under W.S. 18-15-104 and are limited to a 2 mill levy under W.S. 18-15-110.

COUNTY	ASSESSED VALUATION	DISTRICT LOCATION	GENERAL LEVY	BONDS AND INTEREST	TOTAL LEVY	PROPERTY TAX	TOTAL REVENUE	TOTAL EXPENDITURES	UNASSIGNED CASH
BIG HORN									
No Big Horn County	\$166,466,962	U-1,2,3	1.000	---	1.000	\$166,467	\$264,265	\$116,944	\$418,286
So Big Horn County	\$108,701,459	U-1,3,4	1.000	---	1.000	\$108,701	\$128,516	\$71,576	\$402,283
CONVERSE									
Converse County	\$3,560,315,431	All	1.570	---	1.570	\$2,777,046	\$11,503,924	\$2,139,592	\$9,945,191
CROOK									
Crook County	\$318,250,922	All	1.000	---	1.000	\$318,251	\$351,583	\$387,195	\$90,618
FREMONT									
Shoshoni	\$161,204,622	---	1.490	---	1.490	\$240,034	\$383,480	\$59,650	\$801
JOHNSON									
Johnson County	\$410,362,133	---	1.000	---	1.000	\$410,362	\$548,844	\$298,975	\$289,448
LINCOLN									
Kemmerer	\$476,714,171	---	0.290	---	0.290	\$136,817	\$169,793	\$129,309	\$114,214
NIOBRARA									
Niobrara	\$172,722,303	All	1.000	---	1.000	\$172,722	\$183,446	\$108,222	\$177,975
PLATTE									
Platte County	\$250,114,889	---	2.000	---	2.000	\$500,230	\$546,760	\$737,181	\$450,105
TOTAL/SD:	\$5,624,852,892					\$4,830,630	\$14,080,611	\$4,048,644	\$11,888,921
TOTAL/LEVYING SD:	\$5,624,852,892					\$4,830,630	\$14,080,611	\$4,048,644	\$11,888,921



SOLID WASTE DISTRICTS

Solid Waste special districts purchase land or reclaim excavated or substandard land for the disposal of solid waste, along with regulating solid waste disposal. Their powers are provided for under W.S. 18-11-102 and are limited to a 3 mill levy under W.S. 18-11-103.

COUNTY	ASSESSED VALUATION	DISTRICT LOCATION	GENERAL LEVY	BONDS AND INTEREST	TOTAL LEVY	PROPERTY TAX	TOTAL REVENUE	TOTAL EXPENDITURES	UNASSIGNED CASH
BIG HORN									
Big Horn County	\$276,788,051	U-1,2,3,4	---	---	---	---	\$992,355	\$704,765	\$1,148,516
Byron	\$66,205,167	U-1,2,3	3.000	---	3.000	\$198,616	\$459,102	\$381,475	\$321,283
CARBON									
Baggs	\$235,596,611	U-1	3.000	---	3.000	\$706,790	\$1,268,482	\$842,597	\$2,483,118
Upper Platte River	\$104,241,961	U-1	---	---	---	---	\$788,026	\$665,449	\$1,125,344
CONVERSE									
Glenrock Area	\$734,822,989	U-2	2.000	---	2.000	\$1,469,646	\$3,595,026	\$5,007,223	\$2,972,755
FREMONT									
Fremont County	\$851,212,824	All	3.000	---	3.000	\$2,553,638	\$6,987,758	\$5,216,179	\$4,137,175
JOHNSON									
Johnson County	\$410,362,133	U-1	1.000	---	1.000	\$410,362	\$1,337,595	\$1,410,672	\$3,579,373
LARAMIE									
Eastern Laramie County	\$528,146,894	U-2	3.000	---	3.000	\$1,584,441	\$6,701,676	\$4,095,242	\$4,892,342
SWEETWATER									
Eden Valley	\$47,734,038	U-1	3.000	---	3.000	\$143,202	\$251,888	\$147,551	\$843,157
Sweetwater #1	\$820,727,476	U-2	2.910	---	2.910	\$2,385,855	\$4,184,117	\$1,843,525	\$2,538,753
Sweetwater #2	\$439,834,975	U-1	3.000	---	3.000	\$1,319,505	\$2,381,437	\$1,003,525	\$6,626,566
TETON									
Alta	---	---	---	---	---	---	\$42,071	\$44,415	\$12,762
WASHAKIE									
Ten Sleep	\$29,117,860	U-1	2.490	---	2.490	\$72,387	\$94,586	\$82,484	
Washakie County	---	All	---	---	---	---	\$1,262,209	\$963,814	\$959,978
Worland	\$138,842,772	---	3.000	---	3.000	\$416,528	---	---	---
WESTON									
Central Weston	---	U-1	---	---	---	---	\$44,533	\$23,051	\$72,977
Weston County	\$194,517,316	All	3.000	---	3.000	\$583,552	\$682,636	\$176,058	\$1,308,399
TOTAL/SD:	\$4,878,151,067					\$11,844,522	\$31,073,497	\$22,608,025	\$33,022,498
TOTAL/LEVYING SD:	\$4,497,121,055					\$11,844,522	\$27,944,303	\$20,206,531	\$29,702,921



SPECIAL MUSEUM DISTRICTS

Each board of county commissioners of any county owning, constructing, or acquiring any museum or collection of exhibits may annually levy a tax on the taxable valuation of the property in the county, for the construction, maintenance and support of the museum or collection of exhibits. The levy shall be made at the same time as other county and school levies are made. The proceeds from the collection of the levy shall be placed in a special fund by the county treasurer and used solely for the purpose for which the levy was made. Museum districts are provided for under W.S. 22-29-103.

COUNTY	ASSESSED VALUATION	DISTRICT LOCATION	GENERAL LEVY	BONDS AND INTEREST	TOTAL LEVY	PROPERTY TAX	TOTAL REVENUE	TOTAL EXPENDITURES	UNASSIGNED CASH
CARBON									
Little Snake River	\$234,883,887	U-1	1.000	- - -	1.000	\$234,884	\$415,301	\$212,314	\$230,053
Saratoga-Ryan Park	\$74,991,848	U-2	1.000		1.000	\$74,992	\$85,814	\$31,985	\$65,871
CROOK									
Crook County	\$318,250,922	U-1	1.000	- - -	1.000	\$318,251	\$394,986	\$314,724	\$400,153
PARK									
Meeteetse	\$116,359,977	All	1.000	- - -	1.000	\$116,360	\$260,302	\$120,309	\$305,449
WESTON									
Weston County	\$194,517,316	All	1.000	- - -	1.000	\$194,517	\$289,491	\$185,166	\$303,868
TOTAL/SD:	\$704,120,063					\$704,120	\$1,030,593	\$652,184	\$1,075,341
TOTAL/LEVYING SD:	\$704,120,063					\$704,120	\$1,030,593	\$652,184	\$1,075,341



WATER AND SEWER DISTRICTS

Water and Sewer special districts provide and treat water for domestic purposes and distribute water, in addition to acquiring water rights and facilities and water lines. They also provide sanitary sewers, sewage treatment facilities, disposal plants, treatment and disposal works, storm sewers and flood and surface drainage, among other things. They cannot include towns or cities in their special district without the town or cities written consent. Their powers are provided for under W.S. 41-10-113 and limited to an 8 mill levy under W.S. 41-10-114.

COUNTY	ASSESSED VALUATION	DISTRICT LOCATION	GENERAL LEVY	BONDS AND INTEREST	TOTAL LEVY	PROPERTY TAX	TOTAL REVENUE	TOTAL EXPENDITURES	UNASSIGNED CASH
ALBANY									
Centennial	---	---	---	---	---	---	\$117,848	\$75,488	\$81,896
Nine Mile	---	---	---	---	---	---	\$110,697	\$103,659	\$78,177
Seven Mile	---	---	---	---	---	---	\$29,628	\$22,572	\$20,442
South of Laramie	\$17,281,969	U-1	8.000	---	8.000	\$138,256	\$451,385	\$332,392	\$731,040
BIG HORN									
South Big Horn County	---	---	---	---	---	---	\$415,911	\$349,787	\$296,408
South End	---	---	---	---	---	---	\$66,240	\$63,806	\$20,278
CAMPBELL									
American Road	---	---	---	---	---	---	\$122,277	\$88,725	\$121,659
Cook Road	---	---	---	---	---	---	\$152,786	\$82,988	\$29,714
Heritage Village	\$5,516,174	---	---	---	---	---	\$159,921	\$167,255	\$136,805
Means First Extension	---	---	---	---	---	---	\$200,116	\$122,321	\$409,936
Rocky Point	\$974,484	---	8.000	---	8.000	\$7,796	\$43,698	\$48,091	\$32,374
Rocky Point Maintenance	\$974,484	---	8.900	---	8.900	\$8,673	---	---	---
South Douglas Highway	---	---	---	---	---	---	\$356,055	\$48,057	\$92,039
Wright	\$18,058,313	---	8.000	---	8.000	\$144,467	\$2,275,088	\$1,240,828	\$4,947,683
CARBON									
East Riverside	\$3,208,083	---	---	---	---	---	---	---	---
CONVERSE									
Sundance Meadows	---	---	---	---	---	---	\$78,888	\$35,240	\$171,750
CROOK									
Aladdin Water	\$147,146	U-1	---	---	---	---	\$6,875	\$5,375	\$10,140
Crook County Irrigation	\$318,250,922	All	---	---	---	---	\$10,476	\$3,744	\$11,984
FREMONT									
Fairview	---	---	---	---	---	---	\$23,297	\$12,065	\$47,606
Jeffrey City	\$566,520	U-1	8.000	---	8.000	\$4,532	---	---	---
The Redd Fox	---	---	---	---	---	---	\$113	---	\$10,202
Warm Springs	---	---	---	---	---	---	\$75,538	\$55,244	\$39,915

WATER AND SEWER DISTRICTS

COUNTY	ASSESSED VALUATION	DISTRICT LOCATION	GENERAL LEVY	BONDS AND INTEREST	TOTAL LEVY	PROPERTY TAX	TOTAL REVENUE	TOTAL EXPENDITURES	UNASSIGNED CASH
GOSHEN									
Hawk Springs	\$316,967	U-2	8.000	---	8.000	\$2,536	\$14,980	\$17,316	\$11,794
So Torrington	\$2,781,295	U-1	8.000	---	8.000	\$22,250	\$206,896	\$171,655	\$485,142
West Highway	\$5,771,610	U-1	8.000	---	8.000	\$46,173	\$201,287	\$76,659	\$85,127
HOT SPRINGS									
Lucerne	\$7,520,874	U-1	4.000	---	4.000	\$30,083	\$138,523	\$109,948	\$596,782
Owl Creek	\$3,823,618	U-1	---	---	---	---	\$159,525	\$80,262	\$117,891
So Thermopolis	\$9,110,224	U-1	8.000	---	8.000	\$72,882	\$346,569	\$245,964	\$472,897
LARAMIE									
Carpenter	\$674,517	U-2	8.000	---	8.000	\$5,396	\$34,002	\$37,816	\$197,840
So Cheyenne	\$84,829,745	U-1	8.000	---	8.000	\$678,638	\$5,365,341	\$5,156,954	\$2,326,854
LINCOLN									
Bedford	---	---	---	---	---	---	\$197,632	\$138,098	\$251,620
Etna	---	---	---	---	---	---	\$372,297	\$75,688	\$582,515
Freedom	---	---	---	---	---	---	\$58,492	\$41,490	\$189,854
Greater Smoot	---	---	---	---	---	---	\$88,110	\$41,865	\$51,382
Grover	---	---	---	---	---	---	\$36,210	\$30,427	\$113,409
Nordic Ranches	---	---	---	---	---	---	\$425	\$254	\$277
Turnerville	---	---	---	---	---	---	\$35,763	\$27,979	\$8,634
NATRONA									
Pioneer	\$10,433,750	U-1	8.000	---	8.000	\$83,470	\$489,842	\$461,596	\$238,813
Wardwell	\$19,421,000	U-1	8.000	---	8.000	\$155,368	\$1,734,596	\$1,780,368	\$3,540,284
NIOBRARA									
Lance Creek	---	---	---	---	---	---	\$39,779	\$59,187	\$20,121
PARK									
Northwest Rural	---	---	---	---	---	---	\$4,843,840	\$3,905,515	\$259,314
SUBLETTE									
High Meadow Ranch	\$8,016,753	---	6.000	---	6.000	\$48,101	\$465,872	\$377,438	\$124,613

WATER AND SEWER DISTRICTS

COUNTY	ASSESSED VALUATION	DISTRICT LOCATION	GENERAL LEVY	BONDS AND INTEREST	TOTAL LEVY	PROPERTY TAX	TOTAL REVENUE	TOTAL EXPENDITURES	UNASSIGNED CASH
SWEETWATER									
Jamestown-Rio Vista	\$4,793,722	---	8.000	---	8.000	\$38,350	\$340,708	\$409,481	\$42,359
No Sweetwater	\$6,182,480	---	8.000	---	8.000	\$49,460	\$619,926	\$1,603,481	\$560,988
Ten Mile	\$6,703,827	U-1	6.720	---	6.720	\$45,050	\$244,362	\$151,635	\$614,701
West Side	\$7,093,365	U-1	8.000	---	8.000	\$56,747	\$387,130	\$307,817	\$1,023,885
White Mountain	\$25,067,847	U-1	8.000	---	8.000	\$200,543	\$1,408,419	\$1,501,585	\$1,655,027
TETON									
Aspen Pines	---	---	---	---	---	---	\$1,745,777	\$1,420,410	\$1,499,861
Buffalo Valley	---	---	---	---	---	---	\$26,430	\$12,613	\$124,145
Hi-Country	---	---	---	---	---	---	\$17,978	\$15,305	\$27,698
Hoback Junction	---	---	---	---	---	---	\$25,000	\$5,929	\$19,071
Indian Paintbrush	\$23,320,409	U-1	8.000	---	8.000	\$186,563	\$171,507	\$108,452	\$262,930
Rivermeadows	---	---	---	---	---	---	\$256,462	\$143,246	\$383,999
Squaw Creek	---	---	---	---	---	---	\$123,626	\$136,029	\$77,135
Targhee Towne	---	---	---	---	---	---	\$77,375	\$53,976	\$165,466
Teton Village	\$577,072,800	U-1	2.750	---	2.750	\$1,586,950	\$3,380,731	\$2,222,116	\$2,140,484
West Gros Ventre Butte	---	---	---	---	---	---	\$100,400	\$93,914	\$55,623
Willowbrook	---	---	---	---	---	---	\$48,055	\$47,168	\$61,306
Wilson Sewer	---	---	---	---	---	---	\$433,182	\$276,857	\$1,060,165
UINTA									
Bridger Valley Water Conservancy	---	---	---	---	---	---	\$209,836	\$116,060	\$484,843
Fort Bridger	\$2,530,956	U-4	8.000	---	8.000	\$20,248	\$40,743	\$67,752	\$271,309
North Uinta County	---	---	---	---	---	---	\$1,204	\$697	\$40,439
WESTON									
Osage	\$1,528,872	---	---	---	---	---	\$94,443	\$55,546	\$15,302
Salt Creek	\$5,384,237	U-1	---	---	---	---	\$223,126	\$160,154	\$238,414
Sunset Ranch	\$1,080,856	U-1	3.900	---	3.900	\$4,210	\$39,018	\$24,947	\$145,570
West End	\$5,007,043	U-1	---	---	---	---	\$87,165	\$85,631	\$520,757
TOTAL/SD:	\$1,183,444,862					\$3,636,742	\$29,200,712	\$24,424,417	\$27,398,831
TOTAL/LEVYING SD:	\$844,402,385					\$3,636,742	\$18,560,148	\$16,534,553	\$20,626,387



WATER CONSERVANCY DISTRICTS

Water Conservancy special districts provide for the conservation of the water resources of the state of Wyoming and for the greatest beneficial use of water within the state. Their powers are provided under W.S. 41-3-701 and per W.S. 41-3-771 and W.S. 41-3-775 they are not to exceed ½ mill before delivery of water and after are not to exceed 1 mill.

COUNTY	ASSESSED VALUATION	DISTRICT LOCATION	GENERAL LEVY	BONDS AND INTEREST	TOTAL LEVY	PROPERTY TAX	TOTAL REVENUE	TOTAL EXPENDITURES	UNASSIGNED CASH
CARBON									
Savery-Little Snake River	\$11,906,395	U-1	1.000	---	1.000	\$11,906	\$126,774	\$275,298	\$153,926
UINTA									
Bridger Valley	---	---	1.000	---	1.000	---	\$209,836	\$116,060	\$484,843
TOTAL/SD:	\$11,906,395					\$11,906	\$336,610	\$391,358	\$638,769
TOTAL/LEVYING SD:	\$11,906,395					\$11,906	\$126,774	\$275,298	\$153,926



WEED AND PEST DISTRICTS

Weed and pest districts are comprised of all land within the boundaries of Wyoming including all federal, state, private and municipally owned lands within the county in which the land is located, with the boundaries of the district being the same boundaries as the county. Weed and Pest Control district powers are provided for under W.S. 11-5-111 and are limited to a 2 mill levy; 1 mill under W.S. 11-5-111 and an additional 1 mill for leafy spurge under W.S. 11-5-103.

COUNTY	ASSESSED VALUATION	DISTRICT LOCATION	GENERAL LEVY	BONDS AND INTEREST	TOTAL LEVY	PROPERTY TAX	TOTAL REVENUE	TOTAL EXPENDITURES	UNASSIGNED CASH
ALBANY									
Albany County	\$680,784,981	U-1	1.000	---	1.000	\$680,785	\$843,502	\$671,447	\$692,869
BIG HORN									
Big Horn County	\$276,788,051	All	1.000	---	1.000	\$276,788	\$1,281,438	\$1,124,329	\$654,664
Special Management	\$276,788,051	All	1.000	---	1.000	\$276,788	---	---	---
CAMPBELL									
Campbell County	\$5,324,534,474	U-1	0.300	---	0.300	\$1,602,685	\$4,054,775	\$1,910,891	\$3,034,667
CARBON									
Carbon County	\$784,026,233	U-1	1.000	---	1.000	\$784,026	\$1,521,464	\$1,474,789	\$1,584,489
CONVERSE									
Converse County	\$3,560,315,431	All	0.440	---	0.440	\$1,249,671	\$4,611,523	\$2,557,936	\$4,356,354
CROOK									
Crook County	\$318,250,922	U-1	1.000	---	1.000	\$318,251	\$1,021,419	\$831,504	\$470,238
Special Management	\$318,250,922	U-2	1.000	---	1.000	\$318,251	---	---	---
FREMONT									
Fremont County	\$851,212,824	All	1.000	---	1.000	\$851,213	\$3,995,244	\$3,204,494	\$1,267,906
Special Management	\$851,212,824	All	0.980	---	0.980	\$834,189	---	---	---
GOSHEN									
Goshen County	\$305,745,621	All	1.000	---	1.000	\$305,746	\$1,035,351	\$896,283	\$1,567,410
Leafy Spurge	\$305,745,621	All	1.000	---	1.000	\$305,746	---	---	---
HOT SPRINGS									
Hot Springs County	\$186,532,879	All	1.000	---	1.000	\$186,533	\$1,000,848	\$840,602	\$706,889
Special Management	\$186,532,879	All	1.000	---	1.000	\$186,533	---	---	---
JOHNSON									
Johnson County	\$410,362,133	U-1	1.000	---	1.000	\$410,362	\$1,700,425	\$1,861,631	\$263,175
Leafy Spurge	\$410,362,133	U-1	1.000	---	1.000	\$410,362	---	---	---
LARAMIE									
Laramie County	\$2,788,718,613	All	0.500	---	0.500	\$1,394,359	\$3,324,331	\$2,116,225	\$7,364,761

WEED AND PEST DISTRICTS

COUNTY	ASSESSED VALUATION	DISTRICT LOCATION	GENERAL LEVY	BONDS AND INTEREST	TOTAL LEVY	PROPERTY TAX	TOTAL REVENUE	TOTAL EXPENDITURES	UNASSIGNED CASH
LINCOLN									
Lincoln County	\$1,082,986,117	All	1.000	---	1.000	\$1,082,986	\$1,481,572	\$1,385,967	\$1,266,753
NATRONA									
Natrona County	\$1,603,322,909	U-1	1.000	---	1.000	\$1,603,323	\$2,941,073	\$2,629,464	\$899,051
NIORARA									
Niobrara County	\$172,722,303	U-1	1.000	---	1.000	\$172,722	\$631,164	\$451,971	\$896,010
Special Management	\$172,722,303	U-1	1.000	---	1.000	\$172,723	---	---	---
PARK									
Park County	\$874,635,153	All	1.000	---	1.000	\$874,635	\$2,579,829	\$2,294,547	\$482,095
PLATTE									
Platte County	\$250,114,889	All	1.000	---	1.000	\$250,115	\$1,255,268	\$1,103,854	\$1,259,985
Special Management	\$250,114,889	All	1.000	---	1.000	\$250,115	---	---	---
SHERIDAN									
Sheridan County	\$744,977,494	All	1.000	---	1.000	\$744,977	\$2,472,841	\$2,210,253	\$1,582,017
Leafy Spurge	\$744,977,494	All	1.000	---	1.000	\$744,977	---	---	---
SUBLETTE									
Mosquito Abatement #1	---	---	---	---	---	---	\$54,979	\$62,054	\$105,818
Mosquito Abatement #2	---	---	---	---	---	---	\$85,512	\$71,516	\$281,563
Sublette County	\$3,840,183,143	All	0.380	---	0.380	\$1,728,082	\$3,079,278	\$2,291,520	\$6,411,982
SWEETWATER									
Sweetwater County	\$2,657,431,821	All	0.840	---	0.840	\$2,224,270	\$2,526,906	\$1,686,142	\$1,576,256
TETON									
Teton County	\$4,107,313,200	U-1	1.000	---	1.000	\$4,107,313	\$3,097,274	\$2,067,168	\$3,560,728
UINTA									
Unita County	\$486,266,377	All	1.000	---	1.000	\$486,266	\$1,012,536	\$949,767	\$526,886
WASHAKIE									
Washakie County	\$173,831,850	All	1.000	---	1.000	\$173,832	\$991,791	\$845,113	\$605,928
Knapweed	\$173,831,850	All	1.000	---	1.000	\$173,832	---	---	---
WESTON									
Weston County	\$194,517,316	All	1.000	---	1.000	\$194,517	---	---	---
Leafy Spurge	\$194,517,316	All	1.000	---	1.000	\$194,517	\$652,325	\$703,064	\$297,324
TOTAL/SD:	\$35,560,631,016					\$25,571,490	\$47,252,668	\$36,242,531	\$41,715,818
TOTAL/LEVYING SD:	\$35,560,631,016					\$25,571,490	\$47,112,177	\$36,108,961	\$41,328,437

SOURCE: Wyoming State Board of Equalization Abstract and Mill Levy Report, 2024; Wyoming Department of Audit Cost of Special Districts by County, 2024; Wyoming Department of Revenue Entity Contact



SPECIAL DISTRICT LEVIES (TOTAL)

	VALUATION	PROPERTY TAX	TOTAL REVENUE	TOTAL EXPENDITURES	UNASSIGNED CASH
TOTAL FOR SPECIAL DISTRICTS	\$111,167,580,604	\$165,174,290	\$1,117,514,791	\$1,019,567,094	\$544,289,959
TOTAL FOR LEVYING SPECIAL DISTRICTS	\$105,777,177,804	\$165,174,290	\$1,073,661,913	\$983,483,243	\$509,756,332

WYOMING PROPERTY TAX RELIEF PROGRAMS

VETERAN'S PROPERTY TAX EXEMPTION PROGRAM

DESCRIPTION

This exemption was intended to serve a public purpose and show gratitude of the people for services rendered by veterans. It reduces the assessed value of the primary home and/or vehicle by \$3,000 (thus reducing property taxes). The veteran and his or her spouse must be listed as the owner of the property, or the purchaser on a valid contract for deed filed with the county clerk. The property can be the subject of a trust, when the veteran and/or spouse are listed as the owner of the property. Sworn claims must be filed annually with the county assessor after January 1 or before the fourth Monday in May. The state reimburses the tax entities for revenue losses. The exemption may be claimed in not more than one county in the state. The Veteran's Property Tax Exemption Program is funded by the State General Fund.

WHO QUALIFIES

- Any honorably discharged veteran of WWI, WWII, Korea, or Vietnam.
- An honorably discharged veteran who was awarded the armed forces expeditionary medal or other authorized service or campaign medal indicating service in any armed conflict in a foreign country, and who has been a Wyoming resident for at least three years and is the owner of the principle residence/vehicle.
- The surviving spouse of a qualified veteran, so long as they reside in Wyoming, has not remarried, and is listed as the owner of the principle residence/vehicle.
- A disabled, honorably discharged veteran with a compensable service connected disability certified by the VA or branch of the US armed forces. See statutes (W.S. 39-13-105) and rules (Chapter 14 – Section 17, Department of Revenue Rules) for more information.

SUMMARY OF BENEFITS

Annual exemption of up to \$3,000 of assessed value. Starting after the fourth Monday in May, the qualifying veteran received a \$6,000 assessed value discount on their license plates. Beginning January 1, 2025, the qualifying veteran can receive a \$6,000 assessed value discount on their residence.

WHERE AND HOW TO APPLY

Forms are available in every county assessor's office or at the Wyoming Department of Revenue website at <https://wyo-prop-div.wyo.gov/tax-relief>. Veteran or surviving spouse must contact assessor annually.

Contact:

Mark Johnson
Property Tax Division
Wyoming Department of Revenue
122 W. 25th St., Ste E301
Herschler Building East
Cheyenne, WY 82002-0110
(307) 777-5308
mark.johnson1@wyo.gov

2024 STATISTICS

REAL OR PERSONAL PROPERTY	TOTAL APPLICANTS	AVERAGE REFUND	MOTOR VEHICLE/TRAILER	TOTAL APPLICANTS	AVERAGE REFUND
\$4,006,841.56	19,379	\$206.27	\$2,571,104.45	12,665	\$203.01

WYOMING PROPERTY TAX RELIEF PROGRAMS

PROPERTY TAX REFUND PROGRAM

DESCRIPTION

This program allows people of any age to apply for property tax relief as long as eligibility requirements are met. The program refunds no more than one-half of the applicant's prior year's property tax and refunds cannot exceed one-half of the median residential property tax in the county of residence (as determined by the WY Department of Revenue). Affidavits of eligibility must be filed annually with either the county treasurer or Wyoming Department of Revenue. The Property Tax Refund Program is funded by the State General Fund. **Note:** This program is active ONLY if funds are appropriated by the Wyoming Legislature. Beginning in 2022, the program was funded. The program has paid all or a portion of property tax on residence for those who resided at that property for more than six months of the application year.

WHO QUALIFIES

- Resident of Wyoming for past five years.
- Property tax paid by application deadline.
- Total household income (as verified by federal income tax returns, or if not required to file a federal income tax return, all annual benefit statements related to non-taxable income) less than the greater of three-fourths the county or state median household income (as determined by the Wyoming Department of Administration and Information's Economic Analysis Division).
- Household assets other than your house, a car for each adult household member, and IRA and other pension funds worth less than \$133,651 per adult household member; the asset limit is adjusted annually by the cost of living index. A new tier of 145% of median income was added.

See Statutes (W.S. 39-13-109(c)(v)) and rules (Chapter 19, Department of Revenue Rules) for more information.

SUMMARY OF BENEFITS

Up to one-half of the median residential property tax bill amount or one-half of the property tax bill, whichever is less. Any value more than 4% from the previous year's value is exempted on a single family residence structure only.

WHERE and HOW TO APPLY

Forms are available at county treasurer's offices or from the Wyoming Department of Revenue website at <https://wyo-prop-div.wyo.gov/tax-relief>. Applications must be filed by the first Monday in June. Annual application is required, and must reflect the primary place of residence.

Contact:

Christie Yurek
Administrative Service
Property Tax Refund Program
Wyoming Department of Revenue
122 W. 25th St., Suite E301
Herschler Building East
Cheyenne, WY 82002-0110
(307) 777-7320 dedicated line
Christie.Yurek@wyo.gov

2023 STATISTICS

TOTAL BENEFITS GRANTED	TOTAL APPLICANTS	TOTAL APPROVED	TOTAL DENIED	AVERAGE REFUND
\$14,265,960.38	14,782	13,481	1,301	\$1,058.23

WYOMING PROPERTY TAX RELIEF PROGRAMS

2024 ASSESSED VALUE EXEMPTED ON SINGLE FAMILY RESIDENTIAL STRUCTURES

Pursuant to W.S. 39-11-105(a)(xlili)

COUNTY	ASSESSED VALUE EXEMPTED	AVERAGE MILL LEVY	APPROXIMATE TAX DOLLARS EXEMPTED
Albany	4,295,559	70.944	\$304,744
Big Horn	2,825,116	73.244	\$206,923
Campbell	11,688,588	64.300	\$751,576
Carbon	151,355	69.293	\$10,488
Converse	1,209,439	63.586	\$76,903
Crook	12,824,677	65.700	\$842,581
Fremont	23,542,424	75.108	\$1,768,224
Goshen	4,249,750	72.638	\$308,693
Hot Springs	544,905	71.523	\$38,973
Johnson	1,589,699	72.625	\$115,452
Laramie	17,975,141	71.563	\$1,286,355
Lincoln	6,041,468	63.280	\$382,304
Natrona	24,333,884	70.019	\$1,703,834
Niobrara	39,465	71.500	\$2,822
Park	10,801,239	68.480	\$739,669
Platte	2,173,805	70.000	\$152,166
Sheridan	4,463,013	67.463	\$301,088
Sublette	3,962,817	64.677	\$256,303
Sweetwater	10,496,618	72.526	\$761,278
Teton	149,994,840	56.428	\$8,463,909
Uinta	5,231,325	66.163	\$346,120
Washakie	2,110,880	69.703	\$147,135
Weston	178,053	73.590	\$13,103
TOTAL:	\$300,724,060		\$18,980,644

NOTE: Data retrieved from statewide CAMA on July 15, 2024. This data may reflect changes after the State Board of Equalization's certification.

WYOMING PROPERTY TAX RELIEF PROGRAMS

PROPERTY TAX DEFERRAL PROGRAM

DESCRIPTION

This program is available to low-income elderly and/or disabled homeowners to defer up to half of the total property taxes on a qualifying residence. For this program to be utilized by taxpayers, it must either be voluntarily adopted by the board of county commissioners or, a minimum of ten qualified residents may submit a petition to the board of county commissioners, who must then hold a hearing on whether to promulgate rules to participate in the tax deferral program. At the present time, only Teton county offers this program to taxpayers. Deferrals cannot exceed one-half of the real estate taxes owed and the deferral creates a perpetual tax lien against the property. Interest accrues on the amount deferred as determined by state statute. Affidavits of eligibility must be filed annually with the county assessor. Teton County appropriates approximately \$10,000 per year in county budget which is appropriated based upon the number of qualified applicants.

WHO QUALIFIES

- Principal residence must be on a parcel of land of less than 40 acres.
- The owner must have a household income at or below 250% of the federal poverty level for their county for a household of four.
- Owner of the property for at least ten years prior to the beginning of the tax year for which he is applying for deferral of taxes.
- Over the age of 62 and/or handicapped.

SUMMARY OF BENEFITS

Up to half of property taxes on a qualifying principal residence.

WHERE and HOW TO APPLY

Only one county currently participates: Teton County. Teton County Assessor's Office deadline is June 30 of the year taxes are levied.

Contact:

Teton County Assessor's Office:
Melissa Shinkle
Teton County Assessor
P.O. Box 583
Jackson, WY 83001
307-733-4960
mshinkle@tetonwyo.org

Wyoming Department of Revenue
122 W. 25th St., Suite E301
Herschler Building East
Cheyenne, WY 82002-0110
(307) 777-7320 dedicated line

2023 STATISTICS

TOTAL DEFERRALS GRANTED

TOTAL APPLICANTS

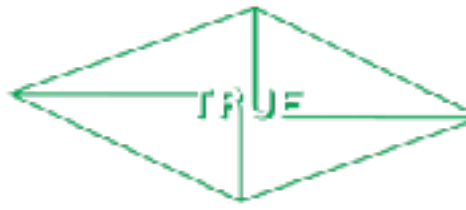
\$18,195.23

2



WYOMING TAXPAYERS ASSOCIATION SPONSORS

PRESENTING SPONSORS




PLATINUM SPONSORS



GOLD SPONSORS



SILVER SPONSORS








All research for *Wyoming Property Taxation 2024* was conducted on behalf of the Wyoming Taxpayers Association by the Wyoming Taxpayers Foundation, a nonprofit organization dedicated to providing research for sound tax decisions in Wyoming.


Wyoming Taxpayers Association

2015 Central Ave, Suite D
Cheyenne, WY 82001
(307) 635-8761
wyotax@wyotax.org

 wyotax.org

 [@wyomingtaxpayersassociation](https://www.facebook.com/wyomingtaxpayersassociation)

 [@wyotax](https://twitter.com/wyotax)

 [@ Wyoming Taxpayers Association](https://www.linkedin.com/company/Wyoming Taxpayers Association)