



WYOMING
PROPERTY TAXATION
2025

FROM THE EXECUTIVE DIRECTOR



The Wyoming Taxpayers Association is elated to unveil **Wyoming Property Taxation, 2025**, an in-depth guide to property taxation throughout the state of Wyoming. In the book you will be able to find the tax rates for local governments, including school districts, cities, towns, counties, and special districts that levy property taxes.

Inside, assessed values for tax year 2025, and taxes to be collected for fiscal year 2026 are included. Further action was taken by the Legislature in the 2025 General Session to reduce the burden on residential taxpayers. This shows up in this year's publication, which also includes programs passed into law in 2024, which only began to take effect this tax year. This book also includes mineral ad valorem taxes based on 2024 production. This unpredictable industry continues to shoulder over half of the property tax burden statewide.

If any questions arise about the information contained within this book, please contact us at wyotax@wyotax.org. We hope this data continues to educate stakeholders on Wyoming's property tax system and that it contributes to a discussion which results in sound tax policy for a healthy Wyoming economy.

Sincerely,



Stephen H. (Hank) Hoversland
Executive Director
Wyoming Taxpayers Association
2015 Central Avenue, Suite D
Cheyenne, WY 82001
(o) 307.635.8761
(c) 307.247.4638
www.wyotax.org



WYOMING TAXPAYERS ASSOCIATION BOARD OF DIRECTORS AND STAFF

Board of Directors

Chris Brown, *President*

Craig Rood, *1st Vice President*

Laura Lewis, *2nd Vice President*

Tom Jones, *Secretary*

Scott Wells, *Treasurer*

Nathan Anderson

Mike Moser

Emily Cantu

Dave Picard

Thom Carter

Bobby Rolston

Kara Choquette

Amy Rutledge

Pete Illoway

Marianne Shanor

Jon Kirkbride

Shelley Shelby

Donna Lawrence

Ginger Smith

Sarah M. Love

Katharine Wilkinson

Mike Mores

Wyoming Taxpayers Association Staff

Hank Hoversland, *Executive Director*

Dani Wiblemo, *Office Manager*

Seth Felbeck, *Senior Research Intern*

RESEARCH. EDUCATE. ADVOCATE. Since 1937, the Wyoming Taxpayers Association (WTA) has been educating and informing its members and the public about sound fiscal policy; providing state and local policymakers with unbiased analysis of public expenditures and taxation; and promoting efficient and effective government through a wide dissemination of reports and analysis. WTA members represent a broad spectrum of Wyoming's economy including, but not limited to, farmers, ranchers, mineral producers, pipelines, banks, railroads, hotels and motels, transportation companies, and of course, the individual taxpayer. Everything WTA does centers on its mission of **advocating sound tax policy for a healthy Wyoming economy.**

The Wyoming Taxpayers Association cordially thanks Wyoming Department of Revenue, Wyoming State Board of Equalization, and Wyoming Department of Audit for their assistance in preparing this publication.


WYOMING PROPERTY TAXATION 2025 TABLE OF CONTENTS

3	CORNERSTONES OF TAXATION	45	NIOBRARA COUNTY
4	2024-2025 WYOMING PROPERTY TAX SUMMARY + COMPARISON	46	PARK COUNTY
6	WYOMING ASSESSED VALUATION BY COUNTY	48	PLATTE COUNTY
6	WYOMING PROPERTY TAX BY COUNTY	49	SHERIDAN COUNTY
7	TAX YIELD BY CLASS BY COUNTY	50	SUBLETTE COUNTY
9	TEN-YEAR COMPARISON OF PROPERTY TAXES LEVIED	51	SWEETWATER COUNTY
11	TEN-YEAR ASSESSED VALUATION BY COUNTY	53	TETON COUNTY
12	TOTAL STATEWIDE ASSESSED VALUATION	54	UINTA COUNTY
13	MUNICIPAL VALUATION AND TAX LEVY COMPOSITE	55	WASHAKIE COUNTY
15	WYOMING SCHOOL DISTRICTS	56	WESTON COUNTY
16	REVENUE IN SCHOOL FOUNDATION PROGRAM ACCOUNT	58	SPECIAL DISTRICT LEVIES
17	SCHOOL FOUNDATION PROGRAM REVENUE	59	CEMETERY DISTRICTS
18	2025 SCHOOL DISTRICT PROPERTY TAXES	61	CONSERVATION DISTRICTS
21	2025 COUNTYWIDE MILL LEVIES AND PROPERTY TAXES	63	DOWNTOWN DISTRICTS
23	ASSESSED VALUATION ON 2024 MINERAL PRODUCTION	64	FIRE PROTECTION DISTRICTS
24	INTRODUCTION TO DETAILED 2025 MILL LEVIES	67	HOSPITAL DISTRICTS
25	HOW TAX AMOUNTS ARE DERIVED	69	IMPROVEMENT AND SERVICE DISTRICTS
26	ALBANY COUNTY	75	MUSEUM DISTRICTS
27	BIG HORN COUNTY	76	RESORT DISTRICTS
29	CAMPBELL COUNTY	77	RURAL HEALTH DISTRICTS
30	CARBON COUNTY	78	SENIOR CITIZEN DISTRICTS
32	CONVERSE COUNTY	79	SOLID WASTE DISTRICTS
33	CROOK COUNTY	80	WATER AND SEWER DISTRICTS
34	FREMONT COUNTY	83	WATER CONSERVANCY DISTRICTS
36	GOSHEN COUNTY	84	WEED AND PEST DISTRICTS
38	HOT SPRINGS COUNTY	86	SPECIAL DISTRICT LEVIES (TOTAL)
39	JOHNSON COUNTY	87	WYOMING PROPERTY TAX RELIEF PROGRAMS
40	LARAMIE COUNTY	93	SPONSORS
42	LINCOLN COUNTY	94	NOTES
44	NATRONA COUNTY		

THE CORNERSTONES OF TAXATION


WYOMING TAXPAYERS ASSOCIATION

Since 1937, the Wyoming Taxpayers Association has provided the essential non-partisan connection and information source for Wyoming taxpayers and policymakers. Tried and true, the Wyoming Taxpayers Association is one of the oldest of its kind in the country, extremely effective, and credible. Wyoming Taxpayers Association research is guided by the Cornerstones of Taxation, which serve as touchstones for policymakers and taxpayers throughout Wyoming.




JUSTIFIED

- Is there a specific need for the tax and is it fiscally prudent?
- Are existing government funds spent efficiently before considering a new tax?
- Is the primary goal of the tax to generate revenue or does it modify behavior or influence policy?




EQUITABLE

- Does the tax impose equal and uniform liabilities upon similarly situated taxpayers?
- Is the tax constitutional?
- Does the tax disadvantage one taxpayer over another?
- Will the tax distort economic behavior?



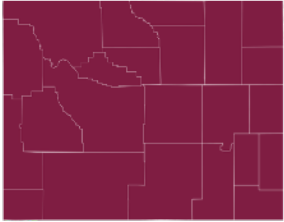
STABLE

- Does the tax provide a reliable revenue stream?
- Is the tax predictable in application for the taxpayer?
- Is the tax broad-based to limit volatility?
- Does the tax result in diversification in taxation?



TRANSPARENT

- Is the tax visible, accountable, and auditable?
- Is the tax easy to understand, administer, and cost effective to collect?



2024-2025 PROPERTY TAX SUMMARY + COMPARISON

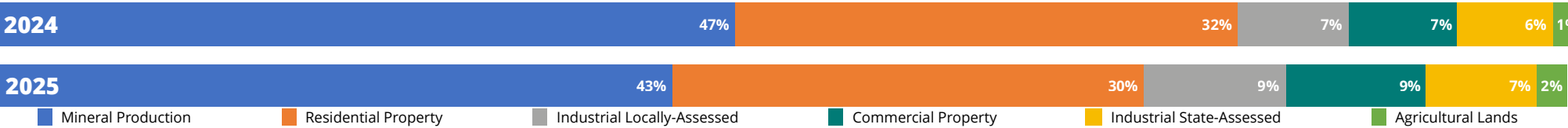
The 2024-2025 Property Tax Summary + Comparison on pages 4-5 reflects the most current comparison of Wyoming's total assessed valuation and total property taxes levied; the remainder of data in the 2025 Property Taxation publication reflects historical data through 2024 statistics.

		2024	2025	\$ Change	% Change
WYOMING TOTAL ASSESSED VALUATION		\$34,069,711,455	\$31,801,156,680	(\$2,268,554,775)	-6.66%
	Purpose	2024	2025	\$ Change	% Change
PUBLIC SCHOOLS	Foundation Program	\$381,613,881	\$331,847,672	(\$49,766,209)	-13.04%
	Mandatory 6 Mills	\$190,806,941	\$165,923,836	(\$24,883,105)	-13.04%
	Operating Levy	\$795,028,920	\$691,349,315	(\$103,679,605)	-13.04%
	BOCES, Voc Ed, Recreation	\$47,917,063	\$41,826,145	(\$6,090,918)	-12.71%
	Bonds and Interest	\$5,869,030	\$5,445,974	(\$423,056)	-7.21%
TOTAL:		\$1,421,235,835	\$1,236,392,942	(\$184,842,893)	-13.01%
COUNTIES	General Fund	\$333,881,335	\$291,991,657	(\$41,889,678)	-12.55%
	Hospital and Public Health	\$351,365	\$324,283	(\$27,082)	-7.71%
	Fair	\$2,660,793	\$2,781,041	\$120,248	4.52%
	Library	\$12,202,418	\$11,174,168	(\$1,028,250)	-8.43%
	Other	\$5,893,829	\$4,811,932	(\$1,081,897)	-18.36%
TOTAL:		\$354,989,740	\$311,083,081	(\$43,906,659)	-12.37%
COMMUNITY COLLEGES	Operations and BOCES	\$67,748,173	\$62,781,814	(\$4,966,359)	-7.33%
	Bonds and Interest	\$5,001,947	\$4,112,660	(\$889,287)	-17.78%
TOTAL:		\$72,750,120	\$66,894,474	(\$5,855,646)	-8.05%
SPECIAL DISTRICTS	Fire Protection	\$30,159,317	\$27,564,908	(\$2,594,409)	-8.60%
	Weed and Pest	\$25,571,489	\$22,939,292	(\$2,632,197)	-10.29%
	Other*	\$110,997,074	\$103,568,161	(\$7,428,913)	-6.69%
TOTAL:		\$166,727,880	\$154,072,361	(\$12,655,519)	-7.59%
CITIES AND TOWNS	General Fund	\$40,959,817	36,800,799	(\$4,159,018)	-10.15%
	Bonds and Interest	---	---	---	100%
TOTAL:		\$40,959,817	\$36,800,799	(\$4,159,018)	-10.15%
TOTAL PROPERTY TAXES:		\$2,056,663,392	\$1,805,243,657	(\$251,419,735)	-12.22%

***NOTE:** Special districts include: Hospital, Cemetery, Museum, Recreation, Water Conservation, Water and Sewer, Improvement, Solid Waste, Rural Health, Conservation, Sanitation, Flood Control, Downtown Development, and Senior Citizens. All specific information can be found at the back of the book.

2024-2025 PROPERTY TAX SUMMARY + COMPARISON

HOW IT IS DERIVED (2024)	(\$M)	HOW IT IS DERIVED (2025)	(\$M)
Mineral Production	\$956	Mineral Production	\$783
Residential Property	\$656	Residential Property	\$535
Industrial Locally-Assessed	\$149	Industrial Locally-Assessed	\$164
Industrial State-Assessed	\$115	Industrial State-Assessed	\$122
Commercial Property	\$152	Commercial Property	\$171
Agricultural Lands	\$28	Agricultural Lands	\$30
TOTAL TAX REVENUE: \$2,056		TOTAL TAX REVENUE: \$1,805	



HOW IT IS USED (2024)	(\$M)	HOW IT IS USED (2025)	(\$M)
K-12 Public Schools	\$1,421	K-12 Public Schools	\$1,236
County Government	\$354	County Government	\$311
Special Districts	\$167	Special Districts	\$154
Community Colleges	\$73	Community Colleges	\$67
Cities and Towns	\$41	Cities and Towns	\$37
TOTAL TAX REVENUE: \$2,056		TOTAL TAX REVENUE: \$1,805	



MINERAL VS. NON-MINERAL (2024)	(\$M)	MINERAL VS. NON-MINERAL (2025)	(\$M)
Mineral	\$956	Mineral	\$783
Mineral, Industrial	\$126	Mineral, Industrial	\$129
TOTAL MINERAL	\$1,082	TOTAL MINERAL	\$912
TOTAL NON-MINERAL	\$974	TOTAL NON-MINERAL	\$893
TOTAL TAX REVENUE	\$2,056	TOTAL TAX REVENUE	\$1,805

2024

53%

47%

2025

51%

49%

Total Mineral Tax Revenue

Total Non-Mineral Tax Revenue

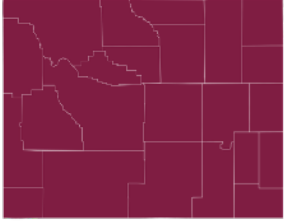
SOURCE: Wyoming State Board of Equalization, 2025 Abstract and Mill Levy Report.

2024-2025 ASSESSED VALUATION BY COUNTY

COUNTY	2024 ASSESSED VALUATION	2025 ASSESSED VALUATION	\$ CHANGE	% CHANGE
Albany	\$680,784,981	\$668,147,949	(\$12,637,032)	-1.86%
Bighorn	\$276,788,051	\$259,078,150	(\$17,709,901)	-6.40%
Campbell	\$5,324,534,474	\$4,840,295,046	(\$484,239,428)	-9.09%
Carbon	\$784,026,233	\$710,601,836	(\$73,424,397)	-9.37%
Converse	\$3,560,315,431	\$3,818,204,902	\$257,889,471	7.24%
Crook	\$318,250,922	\$283,281,888	(\$34,969,034)	-10.99%
Fremont	\$851,212,824	\$696,250,090	(\$154,962,734)	-18.20%
Goshen	\$305,745,621	\$281,671,517	(\$24,074,104)	-7.87%
Hot Springs	\$186,532,879	\$172,046,734	(\$14,486,145)	-7.77%
Johnson	\$410,362,133	\$423,546,015	\$13,183,882	3.21%
Laramie	\$2,788,718,624	\$2,710,697,112	(\$78,021,512)	-2.80%
Lincoln	\$1,082,986,117	\$904,718,671	(\$178,267,446)	-16.46%
Natrona	\$1,603,322,909	\$1,424,308,252	(\$179,014,657)	-11.17%
Niobrara	\$172,722,303	\$208,614,908	\$35,892,605	20.78%
Park	\$1,000,217,112	\$851,601,842	(\$148,615,270)	-14.86%
Platte	\$250,114,865	\$222,807,514	(\$27,307,351)	-10.92%
Sheridan	\$744,977,494	\$622,875,881	(\$122,101,613)	-16.39%
Sublette	\$3,840,183,143	\$1,725,207,173	(\$2,114,975,970)	-55.07%
Sweetwater	\$2,657,431,821	\$2,318,423,330	(\$339,008,491)	-12.76%
Teton	\$4,107,313,200	\$3,805,454,431	(\$301,858,769)	-7.35%
Uinta	\$486,266,377	\$380,394,438	(\$105,871,939)	-21.77%
Washakie	\$173,831,850	\$153,306,273	(\$20,525,577)	-11.81%
Weston	\$194,517,316	\$172,438,668	(\$22,078,648)	-11.35%
TOTAL:	\$31,801,156,680	\$27,653,972,620	(\$4,147,184,060)	-13.04%

2024-2025 PROPERTY TAX BY COUNTY

COUNTY	2024 PROPERTY TAX LEVY	2025 PROPERTY TAX LEVY	\$ CHANGE	% CHANGE
Albany	\$48,324,212	\$47,022,826	(\$1,301,386)	-2.69%
Bighorn	\$20,480,180	\$19,126,702	(\$1,353,478)	-6.61%
Campbell	\$335,263,621	\$307,227,379	(\$28,036,242)	-8.36%
Carbon	\$54,546,380	\$49,267,657	(\$5,278,723)	-9.68%
Converse	\$210,893,098	\$230,381,536	\$19,488,438	9.24%
Crook	\$20,211,883	\$17,986,537	(\$2,225,346)	-11.01%
Fremont	\$64,115,092	\$53,341,735	(\$10,773,357)	-16.80%
Goshen	\$21,969,542	\$20,274,985	(\$1,694,557)	-7.71%
Hot Springs	\$12,878,148	\$12,179,156	(\$698,992)	-5.43%
Johnson	\$28,724,773	\$29,563,061	\$838,288	2.92%
Laramie	\$193,122,283	\$187,691,672	(\$5,430,611)	-2.81%
Lincoln	\$68,820,883	\$58,323,824	(\$10,497,059)	-15.25%
Natrona	\$116,475,194	\$102,888,595	(\$13,586,599)	-11.66%
Niobrara	\$11,980,793	\$14,450,934	\$2,470,141	20.62%
Park	\$70,342,765	\$61,049,413	(\$9,293,352)	-13.21%
Platte	\$17,277,855	\$15,355,878	(\$1,921,977)	-11.12%
Sheridan	\$51,577,707	\$43,145,336	(\$8,432,371)	-16.35%
Sublette	\$236,520,228	\$108,407,563	(\$128,112,665)	-54.17%
Sweetwater	\$182,521,075	\$159,309,351	(\$23,211,724)	-12.72%
Teton	\$232,330,252	\$219,849,846	(\$12,480,406)	-5.37%
Uinta	\$31,498,627	\$24,724,941	(\$6,773,686)	-21.50%
Washakie	\$12,538,920	\$11,050,519	(\$1,488,401)	-11.87%
Weston	\$14,249,881	\$12,624,211	(\$1,625,670)	-11.41%
TOTAL:	\$2,056,663,392	\$1,805,243,657	(\$251,419,735)	-12.22%

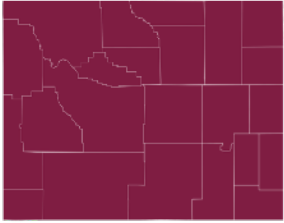


2025 TAX YIELD BY CLASS BY COUNTY

COUNTY	AVERAGE MILL LEVY	MINERAL PRODUCTION ASSESSED VALUATION	MINERAL PRODUCTION TAX YIELD	COMMERCIAL ASSESSED VALUATION	COMMERCIAL TAX YIELD	LOCAL INDUSTRIAL ASSESSED VALUATION	LOCAL INDUSTRIAL TAX YIELD	STATE INDUSTRIAL ASSESSED VALUATION	STATE INDUSTRIAL TAX YIELD
Albany	70.378	\$23,698,014	\$1,667,816	\$133,473,286	\$9,393,565	\$87,347,465	\$6,147,328	\$84,222,273	\$5,927,384
Big Horn	73.826	\$97,042,542	\$7,164,262	\$19,151,036	\$1,413,844	\$17,241,726	\$1,272,888	\$25,076,728	\$1,851,314
Campbell	63.473	\$3,797,719,892	\$241,052,150	\$171,055,969	\$10,857,412	\$355,152,787	\$22,542,564	\$195,666,700	\$12,419,525
Carbon	69.332	\$169,829,454	\$11,774,666	\$56,451,415	\$3,913,906	\$178,587,629	\$12,381,890	\$169,569,561	\$11,756,647
Converse	60.338	\$3,113,654,364	\$187,870,608	\$43,533,984	\$2,626,739	\$353,109,781	\$21,305,817	\$173,482,282	\$10,467,514
Crook	63.493	\$80,646,008	\$5,120,491	\$18,014,234	\$1,143,785	\$17,414,470	\$1,105,704	\$62,673,621	\$3,979,363
Fremont	76.613	\$199,314,069	\$15,270,028	\$98,540,696	\$7,549,488	\$53,589,517	\$4,105,648	\$26,263,138	\$2,012,095
Goshen	71.981	\$2,181,794	\$157,048	\$27,515,935	\$1,980,623	\$11,223,173	\$807,855	\$115,916,927	\$8,343,811
Hot Springs	70.790	\$99,323,105	\$7,031,064	\$10,215,313	\$723,140	\$7,170,208	\$507,578	\$13,308,355	\$942,096
Johnson	69.799	\$212,859,557	\$14,857,370	\$27,045,718	\$1,887,762	\$41,291,860	\$2,882,128	\$8,046,149	\$561,613
Laramie	69.241	\$832,192,459	\$57,621,928	\$526,110,311	\$36,428,461	\$230,896,810	\$15,987,551	\$178,539,343	\$12,362,262
Lincoln	64.466	\$169,870,392	\$10,950,908	\$52,187,656	\$3,364,343	\$170,538,988	\$10,994,010	\$75,099,352	\$4,841,374
Natrona	72.238	\$295,362,060	\$21,336,243	\$326,512,652	\$23,586,487	\$126,930,968	\$9,169,187	\$75,244,848	\$5,435,506
Niobrara	69.271	\$81,105,823	\$5,618,270	\$5,211,013	\$360,971	\$3,175,745	\$219,987	\$90,617,988	\$6,277,186
Park	71.688	\$261,716,499	\$18,761,865	\$86,870,656	\$6,227,561	\$27,890,101	\$1,999,378	\$24,135,316	\$1,730,206
Platte	68.920	\$3,228,228	\$222,489	\$17,160,841	\$1,182,724	\$12,147,784	\$837,224	\$89,270,865	\$6,152,542
Sheridan	69.268	\$1,695,844	\$117,468	\$126,879,485	\$8,788,682	\$14,053,991	\$973,491	\$25,406,857	\$1,759,881
Sublette	62.837	\$1,313,780,448	\$82,554,570	\$33,454,064	\$2,102,167	\$191,767,202	\$12,050,156	\$7,731,891	\$485,852
Sweetwater	68.715	\$1,241,710,949	\$85,323,574	\$121,792,929	\$8,368,943	\$480,710,896	\$33,031,819	\$226,301,265	\$15,550,183
Teton	57.772	\$2,949,977	\$170,427	\$581,362,134	\$33,586,626	\$416,338	\$24,053	\$12,366,259	\$714,427
Uinta	64.998	\$62,090,976	\$4,035,800	\$45,697,007	\$2,970,222	\$52,548,102	\$3,415,530	\$61,439,837	\$3,993,477
Washakie	72.081	\$22,686,596	\$1,635,280	\$22,753,912	\$1,640,132	\$21,240,039	\$1,531,010	\$12,491,357	\$900,394
Weston	73.210	\$30,421,578	\$2,227,160	\$12,121,246	\$887,395	\$16,429,084	\$1,202,771	\$53,709,133	\$3,932,038
TOTAL:	65.280	\$12,115,080,628	\$782,541,484	\$2,563,111,492	\$170,984,979	\$2,470,874,664	\$164,495,567	\$1,806,580,045	\$122,396,691

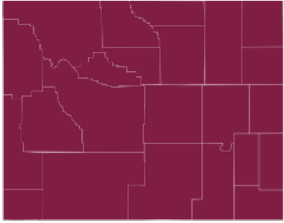
2025 TAX YIELD BY CLASS BY COUNTY, CONTINUED

COUNTY	AVERAGE MILL LEVY	AGRICULTURE LANDS ASSESSED VALUATION	AGRICULTURE LANDS TAX YIELD	RESIDENTIAL ASSESSED VALUATION	RESIDENTIAL TAX YIELD	TOTAL VALUATION	TOTAL TAX YIELD
Albany	70.378	\$14,028,409	\$987,289	\$325,378,502	\$22,899,444	\$668,147,949	\$47,022,826
Big Horn	73.826	\$24,596,167	\$1,815,836	\$75,969,951	\$5,608,557	\$259,078,150	\$19,126,702
Campbell	63.473	\$17,481,331	\$1,109,590	\$303,218,367	\$19,246,138	\$4,840,295,046	\$307,227,379
Carbon	69.332	\$19,967,854	\$1,384,417	\$116,195,923	\$8,056,130	\$710,601,836	\$49,267,657
Converse	60.338	\$23,017,218	\$1,388,805	\$111,407,273	\$6,722,054	\$3,818,204,902	\$230,381,536
Crook	63.493	\$20,855,258	\$1,324,172	\$83,678,297	\$5,313,022	\$283,281,888	\$17,986,537
Fremont	76.613	\$24,385,535	\$1,868,246	\$294,157,135	\$22,536,230	\$696,250,090	\$53,341,735
Goshen	71.981	\$41,177,432	\$2,963,991	\$83,656,256	\$6,021,657	\$281,671,517	\$20,274,985
Hot Springs	70.790	\$5,991,091	\$424,108	\$36,038,662	\$2,551,170	\$172,046,734	\$12,179,156
Johnson	69.799	\$25,010,331	\$1,745,694	\$109,292,400	\$7,628,493	\$423,546,015	\$29,563,061
Laramie	69.241	\$29,715,154	\$2,057,510	\$913,243,035	\$63,233,960	\$2,710,697,112	\$187,691,672
Lincoln	64.466	\$16,247,965	\$1,047,445	\$420,774,318	\$27,125,744	\$904,718,671	\$58,323,824
Natrona	72.238	\$12,821,998	\$926,230	\$587,435,726	\$42,434,941	\$1,424,308,252	\$102,888,595
Niobrara	69.271	\$14,860,444	\$1,029,396	\$13,643,895	\$945,124	\$208,614,908	\$14,450,934
Park	71.688	\$30,002,534	\$2,150,814	\$420,986,736	\$30,179,588	\$851,601,842	\$61,049,413
Platte	68.920	\$22,726,170	\$1,566,286	\$78,273,626	\$5,394,613	\$222,807,514	\$15,355,878
Sheridan	69.268	\$23,712,145	\$1,642,492	\$431,127,559	\$29,863,323	\$622,875,881	\$43,145,336
Sublette	62.837	\$16,240,849	\$1,020,533	\$162,232,719	\$10,194,285	\$1,725,207,173	\$108,407,563
Sweetwater	68.715	\$10,086,729	\$693,105	\$237,820,562	\$16,341,726	\$2,318,423,330	\$159,309,351
Teton	57.772	\$2,992,455	\$172,881	\$3,205,367,268	\$185,181,432	\$3,805,454,431	\$219,849,846
Uinta	64.998	\$12,654,872	\$822,543	\$145,963,644	\$9,487,369	\$380,394,438	\$24,724,941
Washakie	72.081	\$15,799,211	\$1,138,828	\$58,335,158	\$4,204,875	\$153,306,273	\$11,050,519
Weston	73.210	\$8,182,093	\$599,010	\$51,575,534	\$3,775,838	\$172,438,668	\$12,624,211
TOTAL:	65.280	\$432,553,245	\$29,879,223	\$8,265,772,546	\$534,945,713	\$27,653,972,620	\$1,805,243,657

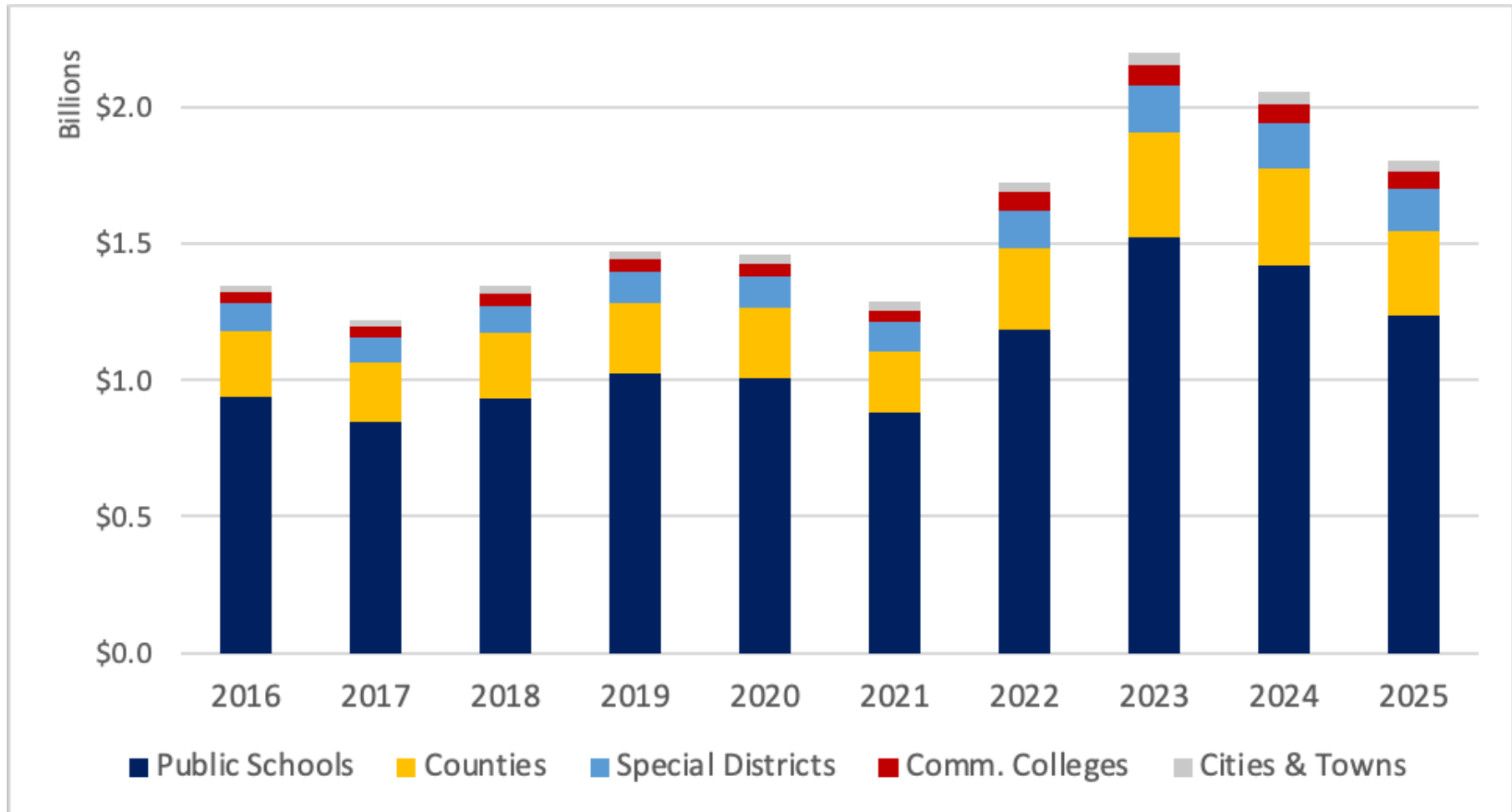


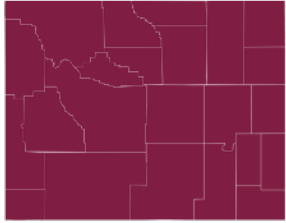
TEN-YEAR COMPARISON OF PROPERTY TAXES LEVIED

YEAR	ASSESSED VALUATION	% CHANGE	PUBLIC SCHOOLS	COMMUNITY COLLEGES	COUNTIES	SPECIAL DISTRICTS	CITIES AND TOWNS	TOTAL TAXES	% CHANGE
2016	\$20,932,788,556	-19.67%	\$940,019,413	\$41,203,245	\$242,283,580	\$98,786,073	\$26,208,055	\$1,348,500,366	-19.16%
2017	\$18,825,099,205	-10.07%	\$845,847,357	\$40,408,225	\$217,917,155	\$92,155,264	\$26,939,626	\$1,223,267,627	-9.29%
2018	\$20,781,559,130	10.39%	\$932,894,536	\$43,216,078	\$239,394,522	\$101,470,124	\$27,456,847	\$1,344,432,107	9.90%
2019	\$22,797,760,768	9.70%	\$1,022,866,213	\$49,270,708	\$262,814,372	\$111,677,497	\$28,588,432	\$1,475,217,222	9.73%
2020	\$22,474,581,426	-1.42%	\$1,009,098,704	\$49,486,407	\$257,517,316	\$113,238,429	\$29,801,891	\$1,459,142,747	-1.09%
2021	\$19,629,344,340	-12.66%	\$881,543,715	\$44,429,667	\$222,893,149	\$107,641,168	\$30,942,924	\$1,287,450,623	-11.77%
2022	\$26,532,077,654	35.17%	\$1,186,910,671	\$67,733,529	\$297,814,883	\$139,541,449	\$36,300,597	\$1,728,301,129	34.24%
2023	\$34,069,711,455	28.41%	\$1,523,975,007	\$78,277,915	\$384,540,300	\$172,469,688	\$40,506,696	\$2,199,769,606	27.28%
2024	\$31,801,156,680	-6.66%	\$1,421,235,835	\$72,750,120	\$354,989,740	\$166,727,880	\$40,849,136	\$2,056,663,392	-6.51%
2025	\$27,653,972,620	-13.04%	\$1,236,392,942	\$66,894,474	\$311,083,081	\$154,072,361	\$36,800,799	\$1,805,243,657	-12.22%



TEN-YEAR COMPARISON OF PROPERTY TAXES LEVIED

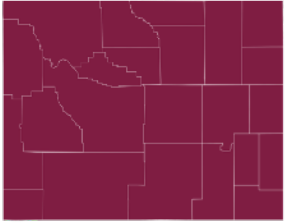




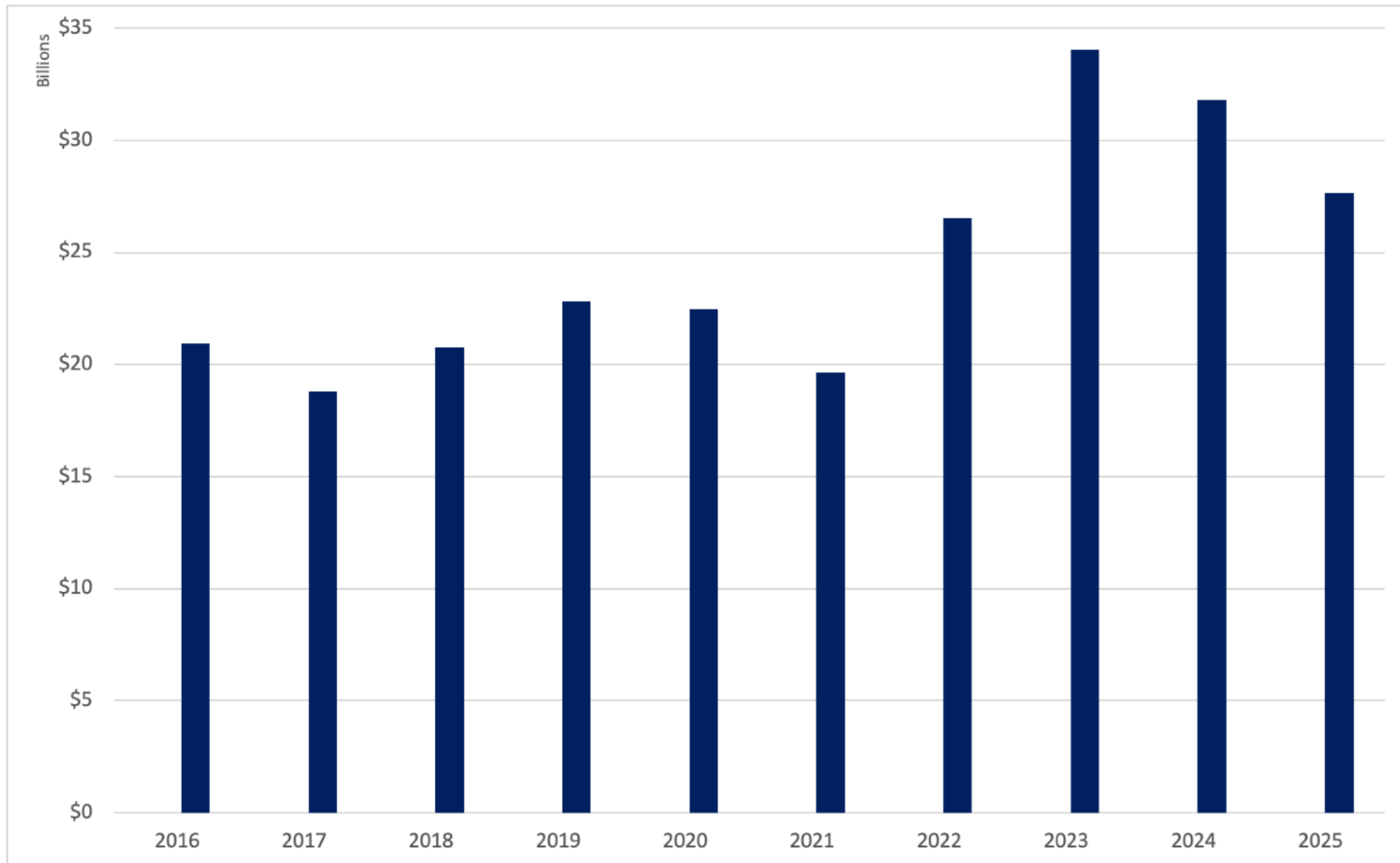
TEN-YEAR ASSESSED VALUATION BY COUNTY

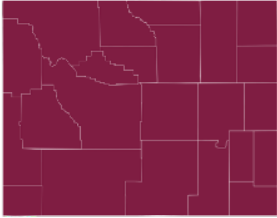
COUNTY	2016	2017	2018	2019	2020	2021	2022	2023	2024	2025
Albany	\$398,334,017	\$414,555,453	\$431,296,973	\$464,303,901	\$479,321,659	\$509,306,702	\$573,516,444	\$650,987,735	\$680,784,981	\$668,147,949
Big Horn	\$215,154,244	\$201,510,594	\$215,841,164	\$227,833,066	\$230,991,223	\$197,426,831	\$248,468,601	\$303,496,354	\$276,788,051	\$259,078,150
Campbell	\$5,288,502,849	\$4,182,623,053	\$4,428,276,932	\$4,470,155,344	\$4,242,015,313	\$3,392,572,551	\$4,539,270,189	\$5,706,025,264	\$5,324,534,474	\$4,840,295,046
Carbon	\$591,549,575	\$564,336,907	\$624,793,230	\$661,521,260	\$638,409,443	\$607,535,782	\$790,525,814	\$943,191,702	\$784,026,233	\$710,601,836
Converse	\$1,521,897,271	\$1,110,252,314	\$1,360,264,100	\$2,123,165,031	\$2,358,035,588	\$1,743,640,315	\$2,760,655,157	\$4,384,390,866	\$3,560,315,431	\$3,818,204,902
Crook	\$187,810,509	\$174,782,528	\$194,260,489	\$201,069,634	\$214,543,363	\$220,612,930	\$262,111,833	\$328,116,073	\$318,250,922	\$283,281,888
Fremont	\$672,842,756	\$630,956,774	\$662,818,833	\$689,613,586	\$627,693,309	\$573,842,534	\$847,207,649	\$1,042,789,553	\$851,212,824	\$696,250,090
Goshen	\$195,670,472	\$191,562,523	\$189,258,843	\$205,114,633	\$206,350,625	\$231,256,273	\$260,669,795	\$297,634,650	\$305,745,621	\$281,671,517
Hot Springs	\$139,392,004	\$121,628,379	\$143,779,630	\$152,593,199	\$156,160,138	\$111,434,456	\$166,647,552	\$217,413,054	\$186,532,879	\$172,046,734
Johnson	\$514,811,186	\$405,328,073	\$414,268,990	\$364,101,485	\$314,732,672	\$247,139,377	\$361,675,470	\$510,856,709	\$410,362,133	\$423,546,015
Laramie	\$1,391,787,844	\$1,449,087,507	\$1,664,944,741	\$2,071,909,677	\$2,223,593,190	\$1,930,631,036	\$2,480,513,587	\$2,872,583,597	\$2,788,718,624	\$2,710,697,112
Lincoln	\$694,023,225	\$684,945,960	\$707,181,985	\$759,266,848	\$742,547,348	\$727,188,385	\$927,933,676	\$1,119,401,668	\$1,082,986,117	\$904,718,671
Natrona	\$1,186,782,851	\$1,202,075,451	\$1,217,348,356	\$1,276,445,559	\$1,294,805,942	\$1,168,102,241	\$1,452,264,348	\$1,707,287,297	\$1,603,322,909	\$1,424,308,252
Niobrara	\$106,371,548	\$98,134,879	\$104,888,969	\$122,331,572	\$124,177,155	\$121,014,228	\$150,738,861	\$164,615,078	\$172,722,303	\$208,614,908
Park	\$640,120,277	\$604,982,133	\$679,629,861	\$695,419,688	\$706,271,171	\$626,294,645	\$874,635,153	\$1,076,088,231	\$1,000,217,112	\$851,601,842
Platte	\$202,446,568	\$205,049,708	\$207,245,754	\$211,214,305	\$212,962,685	\$211,451,425	\$231,639,123	\$249,258,394	\$250,114,865	\$222,807,514
Sheridan	\$401,749,408	\$403,445,289	\$420,225,258	\$449,553,031	\$471,499,185	\$504,611,883	\$610,671,939	\$717,037,377	\$744,977,494	\$622,875,881
Sublette	\$2,267,380,333	\$1,949,357,456	\$2,423,775,975	\$2,522,575,278	\$2,165,229,506	\$1,598,686,621	\$2,540,098,457	\$3,921,724,964	\$3,840,183,143	\$1,725,207,173
Sweetwater	\$2,298,069,644	\$2,153,513,159	\$2,344,680,978	\$2,497,286,244	\$2,368,692,704	\$1,975,428,202	\$2,470,348,829	\$2,955,877,564	\$2,657,431,821	\$2,318,423,330
Teton	\$1,351,439,166	\$1,449,769,364	\$1,693,614,817	\$1,956,444,044	\$2,064,988,556	\$2,331,771,141	\$3,205,029,890	\$3,988,777,130	\$4,107,313,200	\$3,805,454,431
Uinta	\$399,009,462	\$366,633,973	\$375,084,878	\$389,936,599	\$348,253,696	\$321,214,580	\$435,323,506	\$526,508,201	\$486,266,377	\$380,394,438
Washakie	\$130,576,171	\$124,314,529	\$135,303,672	\$134,381,427	\$139,962,834	\$131,341,140	\$160,992,671	\$181,379,665	\$173,831,850	\$153,306,273
Weston	\$137,067,176	\$136,253,199	\$142,774,702	\$151,525,357	\$143,344,121	\$146,841,062	\$181,139,110	\$204,270,329	\$194,517,316	\$172,438,668
TOTAL:	\$20,932,788,556	\$18,825,099,205	\$20,781,559,130	\$22,797,760,768	\$22,474,581,426	\$19,629,344,340	\$26,532,077,654	\$34,069,711,455	\$31,801,156,680	\$27,653,972,620

SOURCE: Wyoming Department of Revenue, 2016-2025 Annual Reports.



TOTAL STATEWIDE ASSESSED VALUATION





2025 MUNICIPAL VALUATION AND TAX LEVY COMPOSITE

COUNTY	ASSESSED VALUATION	DISTRICT LOCATION	GENERAL LEVY	PROPERTY TAXES
ALBANY				
Laramie	\$333,639,221	U-1	8.000	\$2,669,114
Rock River	\$1,802,395	U-1	8.000	\$14,419
BIG HORN				
Basin	\$8,995,516	U-4	8.000	\$71,964
Burlington	\$2,383,450	U-1	5.000	\$11,917
Byron	\$2,639,999	U-1	8.000	\$21,120
Cowley	\$5,887,216	U-1	8.000	\$47,098
Deaver	\$1,440,417	U-1	8.000	\$11,523
Frannie	\$507,954	U-1	8.000	\$4,064
Greybull	\$11,762,760	U-3	8.000	\$94,102
Lovell	\$14,788,787	U-2	8.000	\$118,310
Manderson	\$740,896	U-4	8.000	\$5,927
CAMPBELL				
Gillette	\$352,656,217	U-1	8.000	\$2,821,250
Wright	\$11,657,761	U-1	8.000	\$93,262
CARBON				
Baggs	\$2,652,356	U-1	8.000	\$21,219
Dixon	\$600,238	U-1	8.000	\$4,802
Rawlins (152)	\$65,878,794	U-1	8.000	\$527,030
Rawlins (154)	\$2,305,108	U-1	8.000	\$18,441
Sinclair	\$105,667,573	U-1	8.000	\$845,341
Elk Mtn.	\$1,471,777	U-2	8.000	\$11,774
Encampment	\$4,946,977	U-2	8.000	\$39,576
Hanna	\$4,569,865	U-2	8.000	\$36,559
Medicine Bow	\$2,755,514	U-2	8.000	\$22,044
Riverside	\$1,197,359	U-2	8.000	\$9,579
Saratoga	\$22,073,039	U-2	8.000	\$176,584
CONVERSE				
Douglas	\$59,382,123	U-1	8.000	\$475,057
Lost Springs	\$238,873	U-1	---	---
Rolling Hills	\$3,205,886	U-2	8.000	\$25,647
Glenrock	\$19,875,374	U-2	8.000	\$159,003

COUNTY	ASSESSED VALUATION	DISTRICT LOCATION	GENERAL LEVY	PROPERTY TAXES
CROOK				
Sundance	\$13,832,550	U-1	8.000	\$110,660
Moorcroft	\$7,423,225	U-1	8.000	\$59,386
Hulett	\$6,585,828	U-1	8.000	\$52,687
Pine Haven	\$7,335,563	U-1	8.000	\$58,685
FREMONT				
Lander	\$88,324,120	U-1	8.000	\$706,593
Hudson	\$2,736,283	U-1	8.000	\$21,890
Dubois	\$16,499,237	U-2	5.000	\$82,496
Pavillion	\$817,298	U-6	8.000	\$6,538
Shoshoni	\$4,144,942	U-24	8.000	\$33,160
Riverton	\$95,532,427	U-25	5.000	\$477,662
GOSHEN				
Fort Laramie	\$1,513,319	U-1	8.000	\$12,107
Lagrange	\$1,516,668	U-1	8.000	\$12,133
Lingle	\$3,313,983	U-1	8.000	\$26,512
Torrington	\$42,360,206	U-1	8.000	\$338,882
Yoder	\$664,367	U-1	8.000	\$5,315
HOT SPRINGS				
Thermopolis	\$22,073,038	U-1	8.000	\$176,584
East Thermopolis	\$1,233,956	U-1	8.000	\$9,872
Kirby	\$1,246,943	U-1	8.000	\$9,976
JOHNSON				
Buffalo	\$55,035,458	U-1	8.000	\$440,284
Kaycee	\$2,126,915	U-1	8.000	\$17,015
LARAMIE				
Cheyenne	\$1,129,417,182	U-1	8.000	\$9,035,337
Pine Bluffs	\$13,688,809	U-2	5.000	\$68,444
Burns	\$3,904,619	U-2	5.000	\$19,523
Albin	\$866,279	U-2	5.000	\$4,331

2025 MUNICIPAL VALUATION AND TAX LEVY COMPOSITE

COUNTY	ASSESSED VALUATION	DISTRICT LOCATION	GENERAL LEVY	PROPERTY TAXES
LINCOLN				
LaBarge	\$3,573,564	U-9	8.000	\$28,589
Opal	\$494,554	U-1	6.990	\$3,457
Diamondville	\$3,993,421	U-1	6.990	\$27,914
Kemmerer	\$21,077,186	U-1, 2	6.990	\$147,330
Cokeville	\$4,041,192	U-2	5.000	\$20,206
Afton	\$42,272,447	U-2	8.000	\$338,180
Thayne	\$8,797,335	U-2	8.000	\$70,379
Star Valley Ranch	\$53,736,734	U-2	8.000	\$429,894
Alpine	\$38,589,009	U-2	5.000	\$192,945
NATRONA				
Casper	\$602,534,562	U-1	8.000	\$4,820,276
Edgerton	\$716,620	U-1	8.000	\$5,733
Evansville	\$41,817,592	U-1	8.000	\$334,541
Midwest	\$1,065,430	U-1	8.000	\$8,523
Mills	\$66,040,671	U-1	8.000	\$528,325
Bar Nunn	\$23,428,103	U-1	8.000	\$187,425
NIOBRARA				
Lusk	\$10,723,245	U-1	8.000	\$85,786
Manville	\$577,890	U-1	8.000	\$4,623
Van Tassell	\$124,202	U-1	- - -	- - -
PARK				
Cody	\$181,213,004	U-6	5.000	\$906,065
Powell	\$61,141,692	U-1	5.000	\$305,708
Meeteetse	\$2,619,061	U-16	5.000	\$13,095
Frannie	\$138,798	U-31	8.000	\$1,110
PLATTE				
Chugwater	\$1,855,108	U-1	5.000	\$9,276
Glendo	\$3,743,610	U-1	8.000	\$29,949
Wheatland	\$33,249,696	U-1	8.000	\$265,998
Guernsey	\$8,918,116	U-2	8.000	\$71,345
Hartville	\$582,358	U-2	8.000	\$4,659

COUNTY	ASSESSED VALUATION	DISTRICT LOCATION	GENERAL LEVY	PROPERTY TAXES
SHERIDAN				
Sheridan	\$295,606,947	U-2	8.000	\$2,364,856
Dayton	\$10,606,459	U-1	8.000	\$84,852
Ranchester	\$12,989,483	U-1	8.000	\$103,916
Clearmont	\$839,447	U-3	8.000	\$6,716
SUBLETTE				
Pinedale	\$36,384,948	U-1	8.000	\$291,080
Big Piney	\$3,736,974	U-9	8.000	\$29,896
Marbleton	\$6,869,158	U-9	8.000	\$54,953
SWEETWATER				
Rock Springs	\$233,531,103	U-1	8.000	\$1,868,249
Green River	\$88,129,918	U-2	8.000	\$705,039
Bairroll	\$19,532,279	U-1	8.000	\$156,258
Granger	\$1,583,581	U-2	8.000	\$12,669
South Superior	\$756,192	U-1	8.000	\$6,050
Wamsutter	\$4,674,503	U-1	8.000	\$37,396
TETON				
Jackson	\$860,210,482	U-1	0.500	\$430,105
UINTA				
Evanston	\$109,842,736	U-1	8.000	\$878,742
Bear River	\$5,535,940	U-1	8.000	\$44,288
Mountain View	\$11,173,889	U-4	8.000	\$89,391
Lyman	\$15,219,956	U-6	8.000	\$121,760
WASHAKIE				
Worland	\$52,502,000	U-1	5.000	\$262,510
Ten Sleep	\$2,290,680	U-2	8.000	\$18,325
WESTON				
Newcastle 118	\$185,282	U-1	8.000	\$1,482
Newcastle 150	\$22,319,877	U-1	8.000	\$178,559
Newcastle 151	\$2,357	U-1	8.000	\$19
Upton 750	\$8,692,113	U-7	8.000	\$69,537
Upton 751	\$2,703	U-7	8.000	\$22

WYOMING SCHOOL DISTRICTS

ALBANY

Laramie 1

BIG HORN

Cowley 1

Lovell 2

Greybull 3

Basin 4

CAMPBELL

Gillette 1

CARBON

Rawlins 1

Saratoga 2

CONVERSE

Douglas 1

Glenrock 2

CROOK

Sundance 1

FREMONT

Lander 1

Dubois 2

Pavilion 6

Ethete 14

Ft Washakie 21

Shoshoni 24

Riverton 25

Arapahoe 38

GOSHEN

Torrington 1

HOT SPRINGS

Thermopolis 1

JOHNSON

Buffalo 1

LARAMIE

Cheyenne 1

Pine Bluffs 2

LINCOLN

Diamondville 1

Afton 2

NATRONA

Casper 1

NIOBRARA

Lusk 1

PARK

Powell 1

Cody 6

Meeteetse 16

PLATTE

Wheatland 1

Guernsey 2

SHERIDAN

Ranchester 1

Sheridan 2

Clearmont 3

SUBLETTE

Pinedale 1

Big Piney 9

SWEETWATER

Rock Springs 1

Green River 2

TETON

Jackson 1

UINTA

Evanston 1

Mountain 4

Lyman 6

WASHAKIE

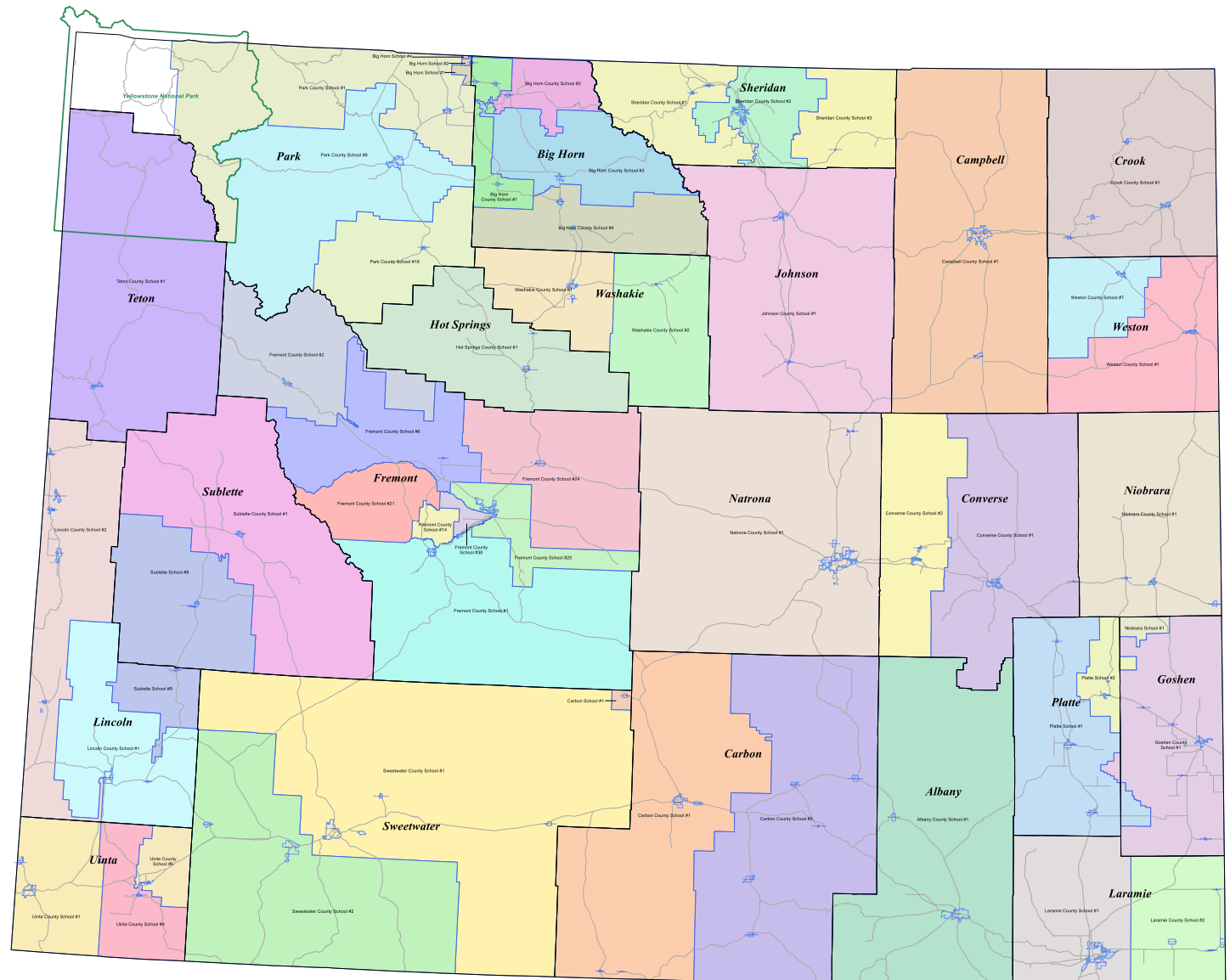
Worland 1

Ten Sleep 2

WESTON

Newcastle 1

Upton 7



REVENUE IN SCHOOL FOUNDATION PROGRAM ACCOUNT

REVENUES DEPOSITED IN THE SCHOOL FOUNDATION PROGRAM ACCOUNT

Statewide Levy - 12 mills

Common School Land Income (CSLIA)

Common School Permanent Fund Reserve Account (CSPLF Reserve Account)

Strategic Investments and Projects Account (SIPA)

Federal Mineral Royalties (FMRs)

State Royalties on School Lands

Pooled Interest

E-Rate (schools and libraries program of the universal service fund)

Recapture

Motor Vehicle Registration Fees

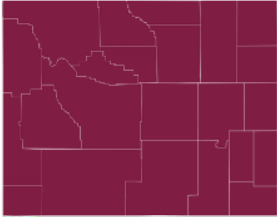
Car Company Taxes

Skilled Gaming Tax Revenue

Augmentations, including Cash Flow Loans

There are a number of revenue sources that fund the school foundation program:

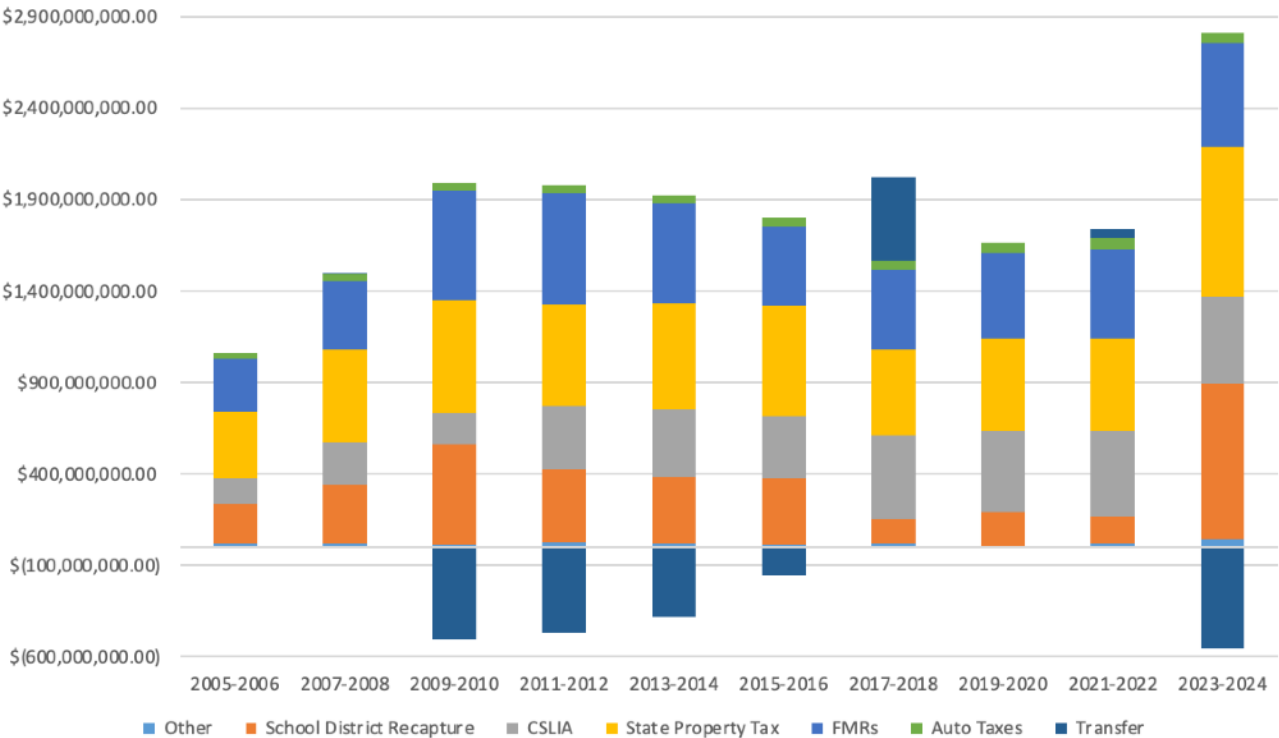
- **Statewide Levy:** Revenue generated from 12 mill statewide property tax, W.S. 21-13-303 and 39-13-104(a)(iv)
- **Common School Land Income (CSLIA):** Interest, dividends, and net realized capital gains on the Common School Account within the Permanent Land Fund (CSPLF). The CSLIA also receives revenue from non-depletable activities on CSA lands, including revenue streams such as grazing leases, and oil or coal bonus payments, W.S. 21-13-301
- **Common School Permanent Fund Reserve Account (CSPLF Reserve Account):** If investment income is less than the spending policy amount (SPA), the difference is transferred from the CSPLF Reserve Account to the CSLIA to ensure an amount equal to the SPA is available. This only occurs if revenue is available in the CSPLF Reserve Account.
- **Strategic Investments and Projects Account (SIPA):** An amount equal to 45 percent of the maximum amount which may be credited to the SIPA pursuant to W.S. 9-4-719(q), (W.S. 9-4-220(b))
- **Federal Mineral Royalties (FMRs):** Revenue generated from federal payments, distributed under federal law, to the state for mining activity within the state. Beginning FY 2025, FMR distributions under W.S. 9-4-601(a)(ii) will be increased 2.7 percent. In the event investment income from the CSPLF exceeds SPA of the CSPLF, then the amount over the SPA is directed to the CSPLF Reserve Account, swapped with FMRs, W.S. 9-4-601(a)(ii), (d)(iii) and (k)(i)
- **State Royalties on School Lands:** One-third of revenue generated from the production or sale of minerals or any depletable resource from state school lands, W.S. 9-4-305(b)
- **Pooled Interest:** Interest derived from property tax holdings by the county prior to remitting it to the state and interest derived from the pooled earnings of the SFP.
- **E-Rate:** Revenue received from applications to the universal service administrative company under the federal communications commission for amounts available to the state under the schools and libraries program of the universal service fund, W.S. 9-2-2906(e)(v))
- **Recapture:** Monies paid by school districts with local resources exceeding their guarantee, W.S. 21-13-102(b)
- **Motor Vehicle Registration Fees:** Revenue generated from motor vehicle licensing and registration, distributed in the same manner as property taxes, W.S. 31-3-103
- **Car Company Taxes:** Revenue generated from railroad car company taxes, distributed in the same manner as property taxes, W.S. 39-13-111(a)(iii)
- **Cash Flow Loans:** For cash flow purposes, a loan may be made from the CSA to the SFP, which is then repaid to the CSA.
- **Skilled Gaming Tax Revenue:** Revenue generated from skill based amusement games, W.S. 11-25-304(d)(ii)
- **Augmentations:** Any additional revenue directed by the Legislature to the SFP. To the extent the balance of the Legislative Stabilization Reserve Account (LSRA), is not less than \$500 million, a transfer is made from the LSRA to the SFP to restore the unobligated, unencumbered balance within the SFP to \$100 million on June 30 of each fiscal year, W.S. 9-4-219(b)



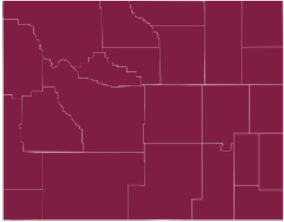
SCHOOL FOUNDATION PROGRAM REVENUE

BREAKDOWN OF REVENUE SOURCE, BFY 2005-2006 to BFY 2023-2024										
	2005-2006	2007-2008	2009-2010	2011-2012	2013-2014	2015-2016	2017-2018	2019-2020	2021-2022	2023-2024
Other	\$17,668,113	\$18,682,493	\$14,180,281	\$24,982,839	\$17,709,230	\$10,996,829	\$16,458,804	\$8,559,193	\$17,698,207	\$43,479,780
School District Recapture	\$215,789,339	\$319,715,973	\$547,695,473	\$403,495,768	\$364,231,880	\$364,955,927	\$135,411,576	\$185,775,429	\$148,862,783	\$852,857,885
CSLIA	\$140,414,943	\$235,557,767	\$171,762,021	\$344,558,421	\$368,505,936	\$339,413,849	\$461,104,267	\$439,364,505	\$471,708,111	\$475,991,455
State Property Tax	\$364,821,900	\$506,678,996	\$615,084,104	\$553,447,875	\$582,209,279	\$602,520,662	\$469,089,463	\$510,667,598	\$500,386,434	\$816,766,863
FMRs	\$289,876,871	\$375,947,293	\$599,951,095	\$612,318,859	\$549,436,630	\$434,664,972	\$435,493,713	\$466,800,520	\$491,349,048	\$568,407,043
Auto Taxes	\$33,684,354	\$38,631,079	\$42,952,608	\$41,779,573	\$44,599,746	\$49,359,816	\$51,482,141	\$53,383,585	\$60,052,766	\$58,072,972
Transfer	- - -	\$3,016,887	(\$505,275,355)	(\$468,469,637)	(\$384,126,094)	(\$154,417,881)	\$456,927,833	(\$1,295,266)	\$51,856,214	(\$556,009,963)
TOTAL	\$1,062,255,520	\$1,498,230,488	\$1,486,350,227	\$1,512,113,698	\$1,542,566,607	\$1,647,494,174	\$2,025,967,797	\$1,663,255,564	\$1,741,913,563	\$2,259,566,035

NOTE: As of July 1, 2024, the Public School Foundation Program Account and the School Capital Construction Account were consolidated, per 2023 Wyoming Session Laws, Chapter 175. The Public School Foundation Program Account now receives the same revenue sources that were formerly credited to the School Capital Construction Account.



SOURCE: LSO Data Visualizations



2025 SCHOOL DISTRICT PROPERTY TAXES

Note: School Foundation Program (SFP) is listed as a total for the county and does not have the individual school district breakdown listed. Additionally, Community College District taxes are levied countywide. Mills include Bonds and Interest. Dollars are totals for each college district.

SCHOOL DISTRICT	MUNICIPALITY	ASSESSED VALUATION	SFP 12 MILLS AND MANDATORY 6 MILLS		OPERATING LEVY		BOCES AND VOCATIONAL ED		RECREATION		BONDS AND INTEREST		2025 TOTAL		COMMUNITY COLLEGE	
			LEVY	AMOUNT	LEVY	AMOUNT	LEVY	AMOUNT	LEVY	AMOUNT	LEVY	AMOUNT	LEVY	AMOUNT	LEVY	AMOUNT
Albany #1	Laramie	\$668,147,949	18.000	\$12,026,663	25.000	\$16,703,699	---	---	1.000	\$668,148	4.000	\$2,672,592	48.000	\$32,071,102	---	---
TOTAL ALBANY:				\$12,026,663		\$16,703,699	---	---		\$668,148		\$2,672,592		\$32,071,102	---	---
Big Horn #1	Cowley	\$68,105,467	18.000	\$1,225,898	25.000	\$1,702,637	---	---	1.000	\$68,105	---	---	44.000	\$2,996,641	---	---
Big Horn #2	Lovell	\$62,155,756	18.000	\$1,118,804	25.000	\$1,553,894	1.000	\$62,156	1.000	\$62,156	---	---	45.000	\$2,797,009	---	---
Big Horn #3	Greybull	\$87,927,689	18.000	\$1,582,698	25.000	\$2,198,192	0.500	\$43,964	1.000	\$87,928	---	---	44.500	\$3,912,782	---	---
Big Horn #4	Basin	\$40,889,238	18.000	\$736,006	25.000	\$1,022,231	0.500	\$20,445	1.000	\$40,889	---	---	44.500	\$1,819,571	---	---
TOTAL BIG HORN:				\$4,663,407		\$6,476,954		\$126,564		\$259,078	---	---		\$11,526,003	---	---
Campbell #1	Gillette	\$4,840,295,046	18.000	\$87,125,311	25.000	\$121,007,376	0.500	\$2,420,148	1.000	\$4,840,295	---	---	44.500	\$215,393,130	3.219	\$15,580,910
TOTAL CAMPBELL:				\$87,125,311		\$121,007,376		\$2,420,148		\$4,840,295	---	---		\$215,393,130		\$15,580,910
Carbon #1	Rawlins	\$480,121,906	18.000	\$8,642,194	25.000	\$12,003,048	2.500	\$1,200,305	1.000	\$480,122	3.700	\$1,776,451	50.200	\$24,102,120	---	---
Carbon #2	Saratoga	\$230,479,930	18.000	\$4,148,639	25.000	\$5,761,998	0.500	\$115,240	1.000	\$230,480	---	---	44.500	\$10,256,357	---	---
TOTAL CARBON:				\$12,790,833		\$17,765,046		\$1,315,545		\$710,602		\$1,776,451		\$34,358,477	---	---
Converse #1	Douglas	\$3,027,716,859	18.000	\$54,498,903	25.000	\$75,692,921	1.000	\$3,027,717	1.000	\$3,027,717	---	---	45.000	\$136,247,259	---	---
Converse #2	Glenrock	\$790,488,043	18.000	\$14,228,785	25.000	\$19,762,201	0.500	\$395,244	1.000	\$790,488	---	---	44.500	\$35,176,718	---	---
TOTAL CONVERSE:				\$68,727,688		\$95,455,123		\$3,422,961		\$3,818,205	---	---		\$171,423,977	---	---
Crook #1	Sundance	\$283,281,888	18.000	\$5,099,074	25.000	\$7,082,047	0.500	\$141,641	---	---	---	---	43.500	\$12,322,762	---	---
TOTAL CROOK:				\$5,099,074		\$7,082,047		\$141,641		---	---	---		\$12,322,762	---	---
Fremont #1	Lander	\$242,470,062	18.000	\$4,364,461	25.000	\$6,061,752	0.500	\$121,235	1.000	\$242,470	---	---	44.500	\$10,789,918	6.537	\$1,585,027
Fremont #2	Dubois	\$71,803,284	18.000	\$1,292,459	25.000	\$1,795,082	2.000	\$143,607	1.000	\$71,803	---	---	46.000	\$3,302,951	6.537	\$469,378
Fremont #6	Pavillion	\$31,270,367	18.000	\$562,867	25.000	\$781,759	0.500	\$15,635	1.000	\$31,270	---	---	44.500	\$1,391,531	6.537	\$204,414
Fremont #14	Ethete	\$7,740,652	18.000	\$139,332	25.000	\$193,516	1.500	\$11,611	1.000	\$7,741	1.146	\$8,871	46.646	\$361,070	6.537	\$50,601
Fremont #21	Ft. Washakie	\$15,832,105	18.000	\$284,978	25.000	\$395,803	1.500	\$23,748	1.000	\$15,832	---	---	45.500	\$720,361	6.537	\$103,494
Fremont #24	Shoshoni	\$111,240,992	18.000	\$2,002,338	25.000	\$2,781,025	0.600	\$66,745	1.000	\$111,241	---	---	44.600	\$4,961,348	6.537	\$727,182
Fremont #25	Riverton	\$210,219,552	18.000	\$3,783,952	25.000	\$5,255,489	0.750	\$157,665	1.000	\$210,220	---	---	44.750	\$9,407,325	6.537	\$1,374,205
Fremont #38	Arapahoe	\$5,673,073	18.000	\$102,115	25.000	\$141,827	---	---	1.000	\$5,673	---	---	44.000	\$249,615	6.537	\$37,085
TOTAL FREMONT:				\$12,532,502		\$17,406,252		\$540,245		\$696,250		\$8,871		\$31,184,120		\$4,551,387

2025 SCHOOL DISTRICT PROPERTY TAXES

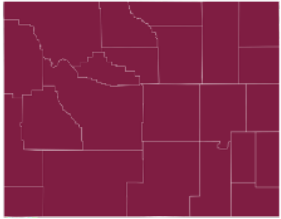
			SFP 12 MILLS AND MANDATORY 6 MILLS		OPERATING LEVY		BOCES AND VOCATIONAL ED		RECREATION		BONDS AND INTEREST		2024 TOTAL		COMMUNITY COLLEGE	
SCHOOL DISTRICT	MUNICIPALITY	ASSESSED VALUATION	LEVY	AMOUNT	LEVY	AMOUNT	LEVY	AMOUNT	LEVY	AMOUNT	LEVY	AMOUNT	LEVY	AMOUNT	LEVY	AMOUNT
Goshen #1	Torrington	\$276,129,089	18.000	\$4,970,324	25.000	\$6,903,227	0.500	\$138,065	1.000	\$276,129	---	---	44.500	\$12,287,744	7.800	\$2,153,807
Niobrara #1	Lusk	\$3,517,875	18.000	\$63,322	25.000	\$87,947	---	---	1.000	\$3,518	---	---	44.000	\$154,787	7.800	\$27,439
Platte #1	Wheatland	\$1,782,866	18.000	\$32,092	25.000	\$44,572	1.000	\$1,783	1.000	\$1,783	---	---	45.000	\$80,229	7.800	\$13,906
Platte #2	Guernsey	\$241,687	18.000	\$4,350	25.000	\$6,042	0.500	\$121	1.000	\$242	---	---	44.500	\$10,755	7.800	\$1,885
TOTAL GOSHEN:*				\$5,070,087		\$7,041,788		\$139,968		\$281,672		---		\$12,533,515		\$2,197,038
*The extra numbers from Niobrara and Platte Counties exist because there are individuals within Goshen with external school districts even though they still pay Goshen County property tax																
Hot Springs #1	Thermopolis	\$172,046,734	18.000	\$3,096,841	25.000	\$4,301,168	1.250	\$215,058	1.000	\$172,047	---	---	45.250	\$7,785,115	---	---
TOTAL HOT SPRINGS:				\$3,096,841		\$4,301,168		\$215,058		\$172,047		---		\$7,785,115		---
Johnson #1	Buffalo	\$423,546,015	18.000	\$7,623,828	25.000	\$10,588,650	0.500	\$211,773	1.000	\$423,546	---	---	44.500	\$18,847,798	---	---
TOTAL JOHNSON:				\$7,623,828		\$10,588,650		\$211,773		\$423,546		---		\$18,847,798		---
Laramie #1	Cheyenne	\$2,178,938,360	18.000	\$39,220,890	25.000	\$54,473,459	---	---	1.000	\$2,178,938	---	---	44.000	\$95,873,288	5.540	\$12,071,319
Laramie #2	Pine Bluffs	\$531,758,752	18.000	\$9,571,658	25.000	\$13,293,969	---	---	1.000	\$531,759	---	---	44.000	\$23,397,385	5.540	\$2,945,943
TOTAL LARAMIE:				\$48,792,548		\$67,767,428		---		\$2,710,697		---		\$119,270,673		\$15,017,262
Lincoln #1	Diamondville	\$379,601,011	18.000	\$6,832,818	25.000	\$9,490,025	0.700	\$265,721	1.000	\$379,601	---	---	44.700	\$16,968,165	---	---
Lincoln #2	Afton	\$487,412,174	18.000	\$8,773,419	25.000	\$12,185,304	---	---	---	---	---	---	43.000	\$20,958,723	---	---
Sublette #9	Big Piney	\$37,705,486	18.000	\$678,699	25.000	\$942,637	0.500	\$18,853	1.000	\$37,705	---	---	44.500	\$1,677,894	---	---
TOTAL LINCOLN:*				\$16,284,936		\$22,617,967		\$284,573		\$417,306		---		\$39,604,783		---
*The extra numbers from Sublette County exist because there are Individuals within Lincoln County with external school districts even though they still pay Lincoln County property tax																
Natrona #1	Casper	\$1,424,308,252	18.000	\$25,637,549	25.000	\$35,607,706	0.500	\$712,154	1.000	\$1,424,308	---	---	44.500	\$63,381,717	6.398	\$9,112,724
TOTAL NATRONA:				\$25,637,549		\$35,607,706		\$712,154		\$1,424,308		---		\$63,381,717		\$9,112,724
Niobrara #1	Lusk	\$208,614,908	18.000	\$3,755,068	25.000	\$5,215,373	---	---	1.000	\$208,615	---	---	44.000	\$9,179,056	---	---
TOTAL NIOBRARA:				\$3,755,068		\$5,215,373		---		\$208,615		---		\$9,179,056		---
Park #1	Powell	\$250,876,475	18.000	\$4,515,777	25.000	\$6,271,912	0.500	\$125,438	1.000	\$250,876	---	---	44.500	\$11,164,003	5.000	\$1,254,382
Park #6	Cody	\$471,758,967	18.000	\$8,491,661	25.000	\$11,793,974	---	---	1.000	\$471,759	---	---	44.000	\$20,757,395	5.000	\$2,358,795
Park #16	Meeteetse	\$113,503,755	18.000	\$2,043,068	25.000	\$2,837,594	0.544	\$61,746	1.000	\$113,504	---	---	44.544	\$5,055,911	5.000	\$567,519
Big Horn #1	Crowley	\$6,477,014	18.000	\$116,586	25.000	\$161,925	---	---	1.000	\$6,477	---	---	44.000	\$284,989	5.000	\$32,385
Big Horn #2	Lovell	\$6,025,077	18.000	\$108,451	25.000	\$150,627	1.000	\$6,025	1.000	\$6,025	---	---	45.000	\$271,128	5.000	\$30,125
Big Horn #4	Basin	\$2,960,554	18.000	\$53,290	25.000	\$74,014	0.500	\$1,480	1.000	\$2,961	---	---	44.500	\$131,745	5.000	\$14,803
TOTAL PARK:*				\$15,328,833		\$21,290,046		\$194,690		\$851,602		---		\$37,665,171		\$4,258,009

*The extra numbers from Big Horn County exist because there are Individuals within Park County with external school districts even though they still pay Park County property tax

2025 SCHOOL DISTRICT PROPERTY TAXES

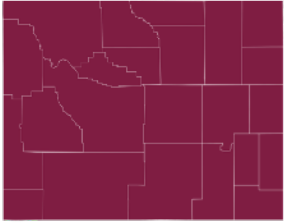
SCHOOL DISTRICT	MUNICIPALITY	ASSESSED VALUATION	SFP 12 MILLS AND MANDATORY 6 MILLS		OPERATING LEVY		BOCES AND VOCATIONAL ED		RECREATION		BONDS AND INTEREST		2024 TOTAL		COMMUNITY COLLEGE	
			LEVY	AMOUNT	LEVY	AMOUNT	LEVY	AMOUNT	LEVY	AMOUNT	LEVY	AMOUNT	LEVY	AMOUNT	LEVY	AMOUNT
Platte #1	Wheatland	\$171,727,375	18.000	\$3,091,093	25.000	\$4,293,184	1.000	\$171,727	1.000	\$171,727	---	---	45.000	\$7,727,732	---	---
Platte #2	Guernsey	\$50,221,423	18.000	\$903,986	25.000	\$1,255,536	0.500	\$25,111	1.000	\$50,221	---	---	44.500	\$2,234,853	---	---
Platte/Goshen #1	Torrington+	\$858,716	18.000	\$15,457	25.000	\$21,468	0.500	\$429	1.000	\$859	---	---	44.500	\$38,213	---	---
TOTAL PLATTE:				\$4,010,535	\$5,570,188		\$197,267		\$222,808		---		\$10,000,798		---	
Sheridan #1	Ranchester	\$147,100,171	18.000	\$2,647,803	25.000	\$3,677,504	1.000	\$147,100	1.000	\$147,100	---	---	45.000	\$6,619,508	5.500	\$809,051
Sheridan #2	Sheridan	\$457,376,751	18.000	\$8,232,782	25.000	\$11,434,419	---	---	1.000	\$457,377	---	---	44.000	\$20,124,577	5.500	\$2,515,572
Sheridan #3	Clearmont	\$18,398,959	18.000	\$331,181	25.000	\$459,974	---	---	1.000	\$18,399	---	---	44.000	\$809,554	5.500	\$101,194
TOTAL SHERIDAN:				\$11,211,766	\$15,571,897		\$147,100		\$622,876		---		\$27,553,639		\$3,425,817	
Sublette #1	Pinedale	\$1,126,884,557	18.000	\$20,283,922	25.000	\$28,172,114	0.900	\$1,014,196	1.000	\$1,126,885	---	---	44.900	\$50,597,117	---	---
Sublette #9	Big Piney	\$598,322,616	18.000	\$10,769,807	25.000	\$14,958,065	0.500	\$299,161	1.000	\$598,323	---	---	44.500	\$26,625,356	---	---
TOTAL SUBLETTE:				\$31,053,729	\$43,130,179		\$1,313,357		\$1,725,207		---		\$77,222,473		---	
Sweetwater #1	Rock Springs	\$1,139,205,413	18.000	\$20,505,697	25.000	\$28,480,135	0.700	\$797,444	1.000	\$1,139,205	---	---	44.700	\$50,922,482	5.500	\$6,265,630
Sweetwater #2	Green River	\$1,112,606,639	18.000	\$20,026,920	25.000	\$27,815,166	0.700	\$778,825	1.000	\$1,112,607	---	---	44.700	\$49,733,517	5.500	\$6,119,337
Carbon #1	Rawlins	\$66,611,278	18.000	\$1,199,003	25.000	\$1,665,282	2.500	\$166,528	1.000	\$66,611	3.700	\$246,462	50.200	\$3,343,886	5.500	\$366,362
TOTAL SWEETWATER:				\$41,731,620	\$57,960,583		\$1,742,797		\$2,318,423		\$246,462		\$103,999,885		\$12,751,328	
Teton #1	Jackson	\$3,805,454,431	18.000	\$68,498,180	25.000	\$95,136,361	0.250	\$951,364	1.000	\$3,805,454	---	---	44.250	\$168,391,359	---	---
TOTAL TETON:				\$68,498,180	\$95,136,361		\$951,364		\$3,805,454		---		\$168,391,359		---	
Uinta #1	Evanston	\$244,420,563	18.000	\$4,399,570	25.000	\$6,110,514	2.500	\$611,051	1.000	\$244,421	---	---	46.500	\$11,365,556	---	---
Uinta #4	Mountain View	\$62,765,922	18.000	\$1,129,787	25.000	\$1,569,148	1.200	\$75,319	0.500	\$31,383	---	---	44.700	\$2,805,637	---	---
Uinta #6	Lyman	\$73,207,953	18.000	\$1,317,743	25.000	\$1,830,199	1.700	\$124,454	1.000	\$73,208	---	---	45.700	\$3,345,603	---	---
TOTAL UINTA:				\$6,847,100	\$9,509,861		\$810,824		\$349,011		---		\$17,516,796		---	
Washakie #1	Worland	\$120,585,064	18.000	\$2,170,531	25.000	\$3,014,627	---	---	1.000	\$120,585	6.150	\$741,598	50.150	\$6,047,341	---	---
Washakie #2	Ten Sleep	\$32,721,209	18.000	\$588,982	25.000	\$818,030	---	---	1.000	\$32,721	---	---	44.000	\$1,439,733	---	---
TOTAL WASHAKIE:				\$2,759,513	\$3,832,657		---		\$153,306		\$741,598		\$7,487,074		---	
Weston #1	Newcastle	\$136,654,022	18.000	\$2,459,772	25.000	\$3,416,351	0.500	\$68,327	1.000	\$136,654	---	---	44.500	\$6,081,104	---	---
Weston #2	Upton	\$35,784,646	18.000	\$644,124	25.000	\$894,616	0.500	\$17,892	1.000	\$35,785	---	---	44.500	\$1,592,417	---	---
TOTAL WESTON:				\$3,103,896	\$4,310,967		\$86,219		\$172,439		---		\$7,673,521		---	
2025 Totals				\$497,771,507	\$691,349,315		\$14,974,249		\$26,851,896		\$5,445,974		\$1,236,392,941		\$66,894,475	
2024 Totals				\$572,420,822	\$795,028,919		\$17,608,511		\$30,468,615		\$5,869,030		\$1,421,395,897		\$72,750,121	
\$ Change				(\$74,649,315)	(\$103,679,603)		(\$2,634,262)		(\$3,616,720)		(\$423,056)		(\$185,002,956)		(\$5,855,646)	
% Change				-13.04%	-13.04%		-14.96%		-11.87%		-7.21%		-13.02%		-8.05%	

SOURCE: Wyoming State Board of Equalization, 2025 Abstract and Mill Levy Report.



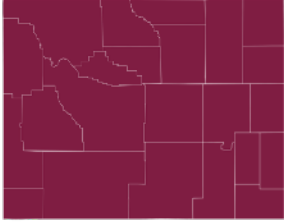
2025 COUNTYWIDE MILL LEVIES AND PROPERTY TAXES

COUNTY	AIRPORT OPERATIONS		CIVIL DEFENSE		MUSEUM		FAIR OPERATIONS		LIBRARY OPERATIONS		AG AND HOME		PUBLIC HEALTH	
	Levy	Amount	Levy	Amount	Levy	Amount	Levy	Amount	Levy	Amount	Levy	Amount	Levy	Amount
Albany	---	---	---	---	---	---	---	---	---	---	---	---	---	---
Big Horn	---	---	---	---	---	---	---	---	---	---	---	---	---	---
Campbell	---	---	---	---	---	---	---	---	---	---	---	---	---	---
Carbon	---	---	---	---	---	---	---	---	---	---	---	---	---	---
Converse	---	---	---	---	---	---	---	---	---	---	---	---	---	---
Crook	---	---	---	---	---	---	0.183	\$51,841	2.165	\$613,305	---	---	---	---
Fremont	---	---	---	---	---	---	0.834	\$580,673	0.834	\$580,673	---	---	---	---
Goshen	---	---	---	---	---	---	---	---	---	---	---	---	---	---
Hot Springs	0.984	\$169,294	0.130	\$22,366	---	---	0.524	\$90,152	1.012	\$174,111	0.285	\$49,033	1.159	\$199,402
Johnson	---	---	---	---	0.569	\$240,998	0.817	\$346,037	1.028	\$435,405	---	---	---	---
Laramie	---	---	---	---	---	---	---	---	2.000	\$5,421,394	---	---	---	---
Lincoln	---	---	---	---	---	---	0.497	\$449,645	1.566	\$1,416,789	---	---	---	---
Natrona	---	---	---	---	---	---	---	---	---	---	---	---	---	---
Niobrara	---	---	---	---	---	---	---	---	---	---	---	---	---	---
Park	---	---	---	---	---	---	---	---	---	---	---	---	---	---
Platte	---	---	---	---	---	---	---	---	1.590	\$354,264	---	---	---	---
Sheridan	---	---	---	---	---	---	---	---	---	---	---	---	---	---
Sublette	0.151	\$260,506	0.006	\$10,351	0.403	\$695,258	0.645	\$1,112,759	0.845	\$1,457,800	0.006	\$10,351	0.026	\$44,855
Sweetwater	---	---	---	---	---	---	---	---	---	---	---	---	---	---
Teton	---	---	---	---	---	---	---	---	---	---	---	---	---	---
Uinta	---	---	---	---	---	---	---	---	1.000	\$486,266	---	---	---	---
Washakie	---	---	---	---	---	---	0.777	\$135,067	2.447	\$425,367	---	---	---	---
Weston	---	---	---	---	---	---	---	---	---	---	---	---	---	---
TOTAL:		\$429,800		\$32,717		\$936,256		\$2,781,041		\$11,174,168		\$59,384		\$244,257



2025 COUNTYWIDE MILL LEVIES AND PROPERTY TAXES

COUNTY	RECREATION		ROAD AND BRIDGE		HOSPITAL		OTHER GENERAL FUNDS		GRAND TOTAL	
	Levy	Amount	Levy	Amount	Levy	Amount	Levy	Amount	Levy	Amount
Albany	---	---	---	---	---	---	12.000	\$8,017,775	12.000	\$8,017,775
Big Horn	---	---	---	---	---	---	12.000	\$3,108,938	12.000	\$3,108,938
Campbell	---	---	---	---	---	---	10.950	\$53,001,231	10.950	\$53,001,231
Carbon	---	---	---	---	---	---	12.000	\$8,527,222	12.000	\$8,527,222
Converse	---	---	---	---	---	---	12.000	\$45,818,459	12.000	\$45,818,459
Crook	---	---	---	---	---	---	9.652	\$2,734,237	12.000	\$3,399,383
Fremont	0.225	\$156,656	---	---	---	---	10.107	\$7,037,000	12.000	\$8,355,002
Goshen	---	---	---	---	---	---	12.000	\$3,380,058	12.000	\$3,380,058
Hot Springs	---	---	3.712	\$638,637	---	---	4.194	\$721,564	12.000	\$2,064,559
Johnson	---	---	---	---	---	---	9.586	\$4,060,112	12.000	\$5,082,552
Laramie	---	---	---	---	---	---	10.000	\$27,106,971	12.000	\$32,528,365
Lincoln	---	---	---	---	---	---	9.937	\$8,990,189	12.000	\$10,856,623
Natrona	---	---	---	---	---	---	12.000	\$17,091,699	12.000	\$17,091,699
Niobrara	---	---	---	---	---	---	12.000	\$2,503,379	12.000	\$2,503,379
Park	---	---	---	---	---	---	12.000	\$10,219,222	12.000	\$10,219,222
Platte	---	---	---	---	---	---	10.410	\$2,319,426	12.000	\$2,673,690
Sheridan	---	---	---	---	---	---	12.000	\$7,474,511	12.000	\$7,474,511
Sublette	1.180	\$2,035,744	0.303	\$522,738	---	---	8.435	\$14,552,123	12.000	\$20,702,485
Sweetwater	---	---	---	---	---	---	12.000	\$27,821,080	12.000	\$27,821,080
Teton	---	---	---	---	---	---	7.879	\$29,983,175	7.879	\$29,983,175
Uinta	---	---	---	---	---	---	11.000	\$4,184,339	12.000	\$4,564,733
Washakie	---	---	---	---	0.522	\$80,026	8.282	\$1,269,683	12.000	\$1,839,676
Weston	---	---	---	---	---	---	12.000	\$2,069,264	12.000	\$2,069,264
		\$2,192,400		\$1,161,375		\$80,026		\$291,991,657		\$311,083,081



ASSESSED VALUATION ON 2024 MINERAL PRODUCTION

	OIL		NATURAL GAS		SURFACE COAL		SAND AND GRAVEL		OTHER		
County	Bbls	Valuation	Mcf	Valuation	Tons	Valuation	Taxable Units	Valuation	Taxable Units	Valuation	Total Valuations
Albany	56,607	\$3,623,365	---	---	---	---	101,236	\$116,974	1,714,750	\$19,957,675	\$23,698,014
Big Horn	1,130,987	\$67,976,135	1,034,821	\$1,361,824	---	---	207,598	\$366,688	2,218,555	\$27,337,895	\$97,042,542
Campbell	24,474,469	\$1,599,146,451	131,992,207	\$314,569,513	185,010,524	\$1,880,189,774	1,370,566	\$3,781,240	741	\$32,914	\$3,797,719,892
Carbon	1,275,339	\$83,385,293	40,718,625	\$84,797,911	---	---	446,739	\$1,582,230	2,134	\$64,020	\$169,829,454
Converse	43,220,988	\$2,846,667,470	93,946,602	\$262,597,751	---	---	686,209	\$2,440,457	28,953	\$1,948,686	\$3,113,654,364
Crook	853,418	\$51,133,194	14,200	\$29,300	---	---	900,895	\$3,167,861	939,077	\$26,315,653	\$80,646,008
Fremont	2,404,906	\$149,712,951	74,915,842	\$47,922,237	---	---	578,006	\$1,673,612	11	\$5,269	\$199,314,069
Goshen	11,747	\$837,553	---	---	---	---	30,616	\$87,916	1,257,239	\$1,256,325	\$2,181,794
Hot Springs	1,664,744	\$95,045,393	---	---	---	---	87,082	\$134,685	272,410	\$4,143,027	\$99,323,105
Johnson	2,514,402	\$160,542,988	37,300,991	\$47,646,746	---	---	171,631	\$420,952	240,298	\$4,248,871	\$212,859,557
Laramie	11,087,174	\$785,767,272	9,600,049	\$35,570,592	---	---	1,721,924	\$5,438,637	1,598,084	\$5,415,958	\$832,192,459
Lincoln	160,685	\$9,506,686	27,856,366	\$58,593,693	2,432,498	\$99,819,973	463,797	\$1,642,792	8,592	\$307,248	\$169,870,392
Natrona	4,348,092	\$274,131,198	5,574,769	\$12,074,458	---	---	912,223	\$3,454,845	411,550	\$5,701,559	\$295,362,060
Niobrara	1,184,902	\$77,081,304	1,885,588	\$3,960,059	---	---	45,864	\$64,460	---	---	\$81,105,823
Park	4,379,524	\$254,694,257	4,131,687	\$5,524,398	---	---	348,576	\$1,170,674	42,235	\$327,170	\$261,716,499
Platte	---	---	---	---	---	---	882,020	\$3,228,228	---	---	\$3,228,228
Sheridan	13,826	\$916,604	---	---	---	---	438,819	\$779,240	---	---	\$1,695,844
Sublette	2,707,641	\$164,827,396	605,851,076	\$1,147,910,467	---	---	272,060	\$1,042,585	---	---	\$1,313,780,448
Sweetwater	3,836,234	\$267,917,626	118,502,701	\$269,524,132	3,282,691	\$112,985,002	391,924	\$1,142,930	21,641,265	\$590,141,259	\$1,241,710,949
Teton	---	---	---	---	---	---	353,774	\$2,949,977	---	---	\$2,949,977
Uinta	304,968	\$19,220,290	22,956,840	\$41,831,222	---	---	108,843	\$482,150	56,596	\$557,314	\$62,090,976
Washakie	328,627	\$17,846,453	1,071,097	\$954,338	---	---	21,330	\$62,181	210,383	\$3,823,624	\$22,686,596
Weston	436,062	\$28,412,561	733,041	\$1,410,798	---	---	233,519	\$584,801	327	\$13,418	\$30,421,578
TOTAL:	106,395,342	\$6,958,392,440	1,178,086,502	\$2,336,279,439	190,725,713	\$2,092,994,749	10,775,251	\$35,816,115	30,643,200	\$691,597,885	\$12,115,080,628

SOURCE: Wyoming Department of Revenue, 2025 Annual Report.

INTRODUCTION TO DETAILED 2025 MILL LEVIES

The School Foundation Fund and the mandatory county levies are fixed by law at 12 and 6 mills, respectively. They are combined in one column for ease of reading. The breakdown for county levies is shown in the first section so the reader will be able to more readily determine the increases or decreases reflected in the county levies. The first section also includes special district levies that apply uniformly to all property within each school district. The second section shows additional levies that apply to property depending on its location within the county. Also included in the second section are the special districts that are levied less than countywide. In order to determine the breakdown of total mill levy on property, it may be necessary to determine from the county assessor those special districts listed that apply to a particular location.

SCHOOL DISTRICTS

All school districts in Wyoming are unified and serve K-12. There may be more than one school district in the county, and districts cross county lines in some cases.

ASSESSED VALUATION

The figures for each school district are for the entire school district including cities, towns, and special districts. The combined assessed valuation of school districts and portions of districts within a county will total that county's assessed valuation.

SCHOOL DISTRICT LEVIES

District (25 mills mandatory)

All school districts are required to impose a 25-mill levy counted as a local resource toward meeting a district's operational funding level guaranteed by the state. A district is subject to recapture if this levy, combined with other local resources, generates more than the state guarantee.

State Foundation Fund (12 mills mandatory)

This levy is collected from all counties and remitted to the state where it is distributed to school districts based on a foundation formula. Money recaptured from districts is also added to this fund for redistribution. A district whose local resources exceed 100 percent of its guarantee must refund the amount over 100 percent to the state for redistribution to poorer districts.

County Levy (6 mills mandatory)

All counties are required to impose a 6-mill levy for school support. County treasurers disburse tax receipts from this source back to school districts within the county according to a formula calculated by the state Department of Education based on district average daily membership. Since this 6-mill mandatory levy applies to all property in each county, it is listed in the following tables as combined with the state Foundation Fund levy of 12 mills giving a total of 18 mills.

Other School District Levies:

Adult Education: 2.5-mill limit; *Board of Cooperative Educational Services program:* 2.5-mill limit; *Building Fund:* the number of mills necessary to fund the program; *Recreation:* 1-mill limit

Bonds and Interest

Levies made to pay principal and interest for bonded indebtedness are shown in this column. There is no limit on the levy, but a district operating either an elementary school or a secondary school is limited to 6 percent of the assessed valuation for bonded debt. A district with both elementary and secondary schools is limited to 10 percent of the assessed valuation for bonded indebtedness.

COMMUNITY COLLEGE LEVIES (10-mill limitation)

Community college districts may levy up to 10 mills for operations. The colleges initially may levy up to 4 mills with the approval of district voters. State aid is contingent on a college levying the 4-mill maximum. After the initial 4 mills are reached, colleges may levy up to an additional 6 mills (1 mill with Board approval, and up to 5 additional with district voter approval). Levies for bonded indebtedness are in addition to the 10-mill limit; voter approval is required. Total debt is limited to 4 percent of district valuation.

COUNTY LEVIES (12-mill limitation)

Counties are limited to a maximum of 12 mills for county operations. Levies for bond redemption and interest payments are in addition to the 12-mill maximum. Counties may specify that funding for certain programs be guaranteed by a specific levy so long as the total levy does not exceed 12 mills. Levies for principal and interest on voter-approved bonded debt are in addition to the county 12-mill limit.

CITY AND TOWN LEVIES (8-mill limitation)

Cities and towns must operate within an 8-mill constitutional limit. The city mill levy is in addition to other levies. Municipalities within a fire district must contribute the amount of the fire district levy from their 8-mill limit. Levies for principal and interest on voter-approved bonded debt are in addition to the city and town 8-mill limit.

HOW TAX AMOUNTS ARE DERIVED

The following classes of property and the percent of fair market value of property assessed for property tax are specified by Wyoming law:

- (1) Minerals and mine products are assessed at 100% of fair market value.
- (2) Property used for industrial purposes, defined as: the property of pipeline companies, electric utilities, railroad companies, car companies, telephone and telegraph companies, other public utilities; and those properties used or held for use for manufacturing, milling, converting, producing, processing or fabricating materials; the extraction or processing of minerals; the mechanical, chemical or electronic transformation of property into new products are assessed at 11.5% of fair market value.
- (3) All other property, real and personal is assessed at 9.5% of fair market value.

After accounting for applicable exemptions, the assessed value is multiplied by the amount of mill levy that applies for the location of the property to get the amount of property tax due. One mill is \$.001 (1/1000 of a dollar).

Fair market value W.S. 39-13-103 (b) (ii) as defined in W.S. 39-11-101 (a)(vi)

"Fair market value" means the amount in cash, or terms reasonably equivalent to cash, a well informed buyer is justified in paying for a property and a well informed seller is justified in accepting, assuming neither party to the transaction is acting under undue compulsion, and assuming the property has been offered in the open market for a reasonable time, except, fair market value of agricultural land shall be determined as provided by W.S. 39-13-103(b)(x) and fair market value of mine products shall be determined as provided by W.S. 39-14-103(b), W.S. 39-14-203(b), W.S. 39-14-303(b), W.S. 39-14-403(b), W.S. 39-14-503(b), W.S. 39-14-603(b) and W.S. 39-14-703(b).

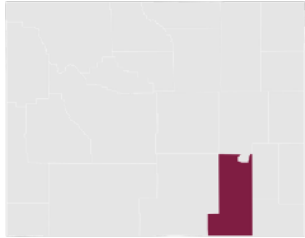
SAMPLE CALCULATION OF PROPERTY TAX

Fair Market Value of Property:	\$300,000
Assessed Value of Property:	\$21,375 (\$300,000 x 9.5% residential tax rate x 75% (25% homeowners exemption))
Total Property Taxes:	\$1,688.63 (\$21,375 x .079)

K-12 EDUCATION MILL LEVIES	MILLS	TAXES
District Levy	25.000	\$534.38
County School Levy	6.000	\$128.25
Foundation Program Levy	12.000	\$256.50
Recreation District	1.000	\$21.38
COUNTYWIDE MILL LEVIES		
County Levy	12.000	\$256.50
Community College Levy	5.000	\$106.88
Conservation District Levy	1.000	\$21.38
Hospital District Levy	3.000	\$64.13
Weed and Pest District Levy	1.000	\$21.38
MUNICIPAL LEVIES		
City or Town Levy	8.000	\$171.00
SPECIAL DISTRICT LEVIES		
Cemetery District Levy	2.000	\$42.75
Fire District Levy	3.000	\$64.13
SAMPLE TOTAL MILLS:	79.000 mills	\$1,688.66*

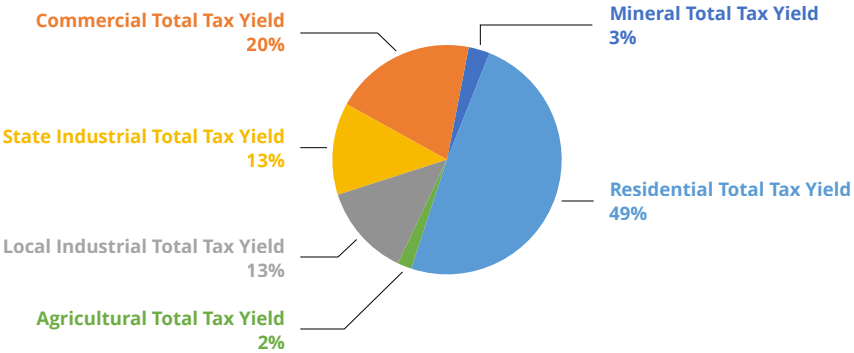
**Total tax savings from the 25% homeowners exemption is \$562.88*

NOTE: Even though the state mill levy average is 65.280 mills, this illustrates a sample mill levy of 79.000 mills.



ALBANY COUNTY

2024		2025	
POPULATION (EST)	38,334	POPULATION (EST)	39,288
ASSESSED VALUATION	\$680,784,981	ASSESSED VALUATION	\$668,147,949
PROPERTY TAX LEVY	\$48,324,212	PROPERTY TAX LEVY	\$47,022,826
VALUE OF ONE MILL	\$680,785	VALUE OF ONE MILL	\$668,148



Public School (K-12) Levies

SCHOOL DISTRICT	ASSESSED VALUATION	DISTRICT LEVY	BOCES	RECREATION	BONDS AND INTEREST	STATE AND COUNTY*
U-1	\$668,147,949	25.000	---	1.000	4.000	18.000
TOTAL STATE AND COUNTY:						\$12,026,663

*6 Mill Mandatory County Levy + 12 Mill State School Foundation Fund **This excludes 18 Mill County and State Levy

Additional Districtwide Mill Levies

COUNTY LEVY	WEED AND PEST	HOSPITAL AND HEALTH	CONSERVATION	TOTAL	TOTAL SD**
12.000	1.000	3.000	1.000	65.000	\$20,044,439

Breakdown of County Levy

THE 12 MILL COUNTY LEVY IS ALLOCATED ONLY TO THE ALBANY COUNTY GENERAL FUND	TOTAL COUNTY
	\$8,017,775

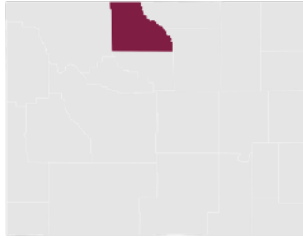
Additional Mills Levied Against Portions of Above Districts

CITY OR TOWN	ASSESSED VALUATION	DISTRICT LOCATION	GENERAL LEVY	BONDS AND INTEREST	TOTAL LEVY	PROPERTY TAXES	TOTAL AGGREGATE LEVY*
Laramie	\$333,639,221	U-1	8.000	---	8.000	\$2,669,114	73.000
Rock River	\$1,802,395	U-1	8.000	---	8.000	\$14,419	73.000

TOTAL MUNICIPAL TAXES: \$2,683,533

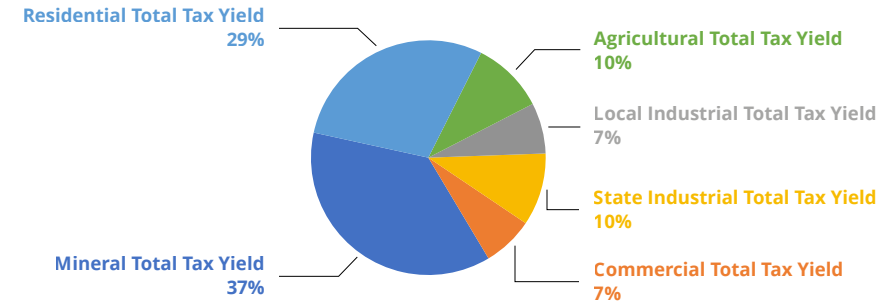
*Total of city or town levy and school district, county and countywide Special District levies. Additional Special District levies, which may also apply are listed below:

SPECIAL DISTRICTS	ASSESSED VALUATION	DISTRICT LOCATION	GENERAL LEVY	BONDS AND INTEREST	TOTAL LEVY	PROPERTY TAXES
Albany County Fire District	\$252,693,163	U-1	3.000	---	3.000	\$758,079
South Laramie Water and Sewer District	\$17,338,984	U-1	8.000	---	8.000	\$138,712
Ivinson Memorial	\$668,147,949	U-1	3.000	---	3.000	\$2,004,444
Albany County Weed and Pest	\$668,147,949	U-1	1.000	---	1.000	\$668,148
Laramie Rivers Conservation District	\$668,147,949	U-1	1.000	---	1.000	\$668,148
Paddocks Improvement	\$3,221,182	U-1	4.000	---	4.000	\$12,885
TOTAL SPECIAL DISTRICTS:						\$4,250,416



BIG HORN COUNTY

2024		2025	
POPULATION (EST)	12,157	POPULATION (EST)	12,084
ASSESSED VALUATION	\$276,788,051	ASSESSED VALUATION	\$259,078,150
PROPERTY TAX LEVY	\$20,480,180	PROPERTY TAX LEVY	\$19,126,702
VALUE OF ONE MILL	\$276,788	VALUE OF ONE MILL	\$259,078.15



Public School (K-12) Levies

SCHOOL DISTRICT	ASSESSED VALUATION	DISTRICT LEVY	BOCES	RECREATION	BONDS AND INTEREST	STATE AND COUNTY*
U-1	\$68,105,467	25.000	---	1.000	---	18.000
U-2	\$62,155,756	25.000	1.000	1.000	---	18.000
U-3	\$87,927,689	25.000	0.500	1.000	---	18.000
U-4	\$40,889,238	25.000	0.500	1.000	---	18.000

TOTAL STATE AND COUNTY: \$4,663,407

*6 Mill Mandatory County Levy + 12 Mill State School Foundation **This excludes 18 Mill County and State Levy

Additional Districtwide Mill Levies

COUNTY LEVY	WEED AND PEST	TOTAL	TOTAL/SD**
12.000	2.000	58.000	\$1,770,742
12.000	2.000	59.000	\$1,678,206
12.000	2.000	58.500	\$2,330,084
12.000	2.000	58.500	\$1,083,565

TOTAL SCHOOL DISTRICT: \$6,862,597

Breakdown of County Levy

THE 12.000 MILL COUNTY LEVY IS ALLOCATED ONLY TO THE BIG HORN COUNTY GENERAL FUND	TOTAL COUNTY
	\$3,108,938

Additional Mills Levied Against Portions of Above Districts

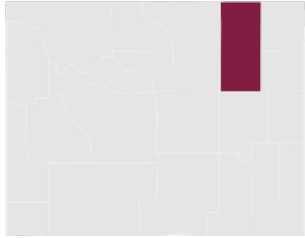
CITY OR TOWN	ASSESSED VALUATION	DISTRICT LOCATION	GENERAL LEVY	BONDS AND INTEREST	TOTAL LEVY	PROPERTY TAXES	TOTAL AGGREGATE LEVY*
Basin	\$8,995,516	U-4	8.000	---	8.000	\$71,964	66.500
Burlington	\$2,383,450	U-1	5.000	---	5.000	\$11,917	63.000
Byron	\$2,639,999	U-1	8.000	---	8.000	\$21,120	66.000
Cowley	\$5,887,216	U-1	8.000	---	8.000	\$47,098	66.000
Deaver	\$1,440,417	U-1	8.000	---	8.000	\$11,523	66.000
Frannie	\$507,954	U-1	8.000	---	8.000	\$4,064	66.000
Greybull	\$11,762,760	U-3	8.000	---	8.000	\$94,102	66.500
Lovell	\$14,788,787	U-2	8.000	---	8.000	\$118,310	67.000
Manderson	\$740,896	U-4	8.000	---	8.000	\$5,927	66.500

TOTAL MUNICIPAL TAXES: \$386,026

*Total of city or town levy and school district, county and countywide special district levies. Additional Special District levies, which may also apply, are listed on next page.

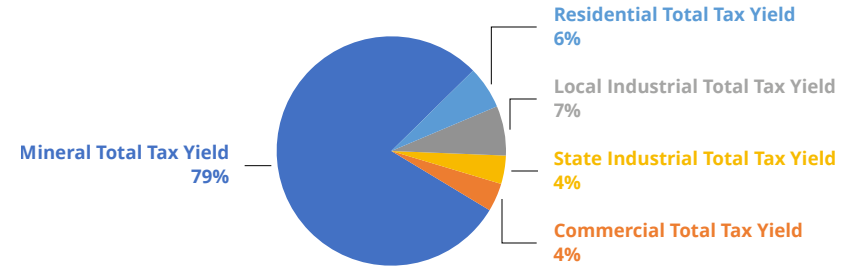
BIG HORN COUNTY

SPECIAL DISTRICTS	ASSESSED VALUATION	DISTRICT LOCATION	GENERAL LEVY	BONDS AND INTEREST	TOTAL LEVY	PROPERTY TAXES
HOSPITAL						
North Big Horn General	\$159,779,076	U-1,2,3	3.000	---	3.000	\$479,337
North Big Horn Additional	\$159,779,076	U-1,2,3	3.000	---	3.000	\$479,337
South Big Horn General	\$97,970,803	U-1,3,4	3.000	---	3.000	\$293,912
South Big Horn Additional	\$97,970,803	U-1,3,4	3.000	---	3.000	\$293,912
Rural Health Care District	\$90,254,410	U-3,4	4.000	---	4.000	\$361,018
FIRE						
Park County 1	\$548,216	U-1	3.000	---	3.000	\$1,645
Protection District 1 (Lovell)	\$126,557,850	U-2	2.500	---	2.500	\$316,395
Protection District 2 (Basin)	\$16,618,273	U-4	3.000	---	3.000	\$49,855
Protection District 3 (Manderson)	\$10,635,018	U-4	3.000	---	3.000	\$31,905
Protection District 4 (Otto-Burlington-Emblem)	\$19,661,396	U-1	3.000	---	3.000	\$58,984
Protection District 5	\$7,408,637	U-1	3.000	---	3.000	\$22,226
CEMETERY						
Burlington	\$11,297,236	U-1,3,4	3.000	---	3.000	\$33,892
Byron	\$67,106,029	U-1,3,4	3.000	---	3.000	\$201,318
Cowley	\$22,310,347	U-1,2	3.000	---	3.000	\$66,931
Deaver-Frannie	\$9,357,008	U-1	2.200	---	2.200	\$20,585
Emblem	\$3,972,511	U-1,3	3.000	---	3.000	\$11,918
Hyattville	\$6,237,151	U-4	2.890	---	2.890	\$18,025
Lovell	\$61,131,725	U-1,2,3	3.000	---	3.000	\$183,395
Otto	\$4,381,440	U-1,4	3.000	---	3.000	\$13,144
South Central	\$22,838,247	U-3	3.000	---	3.000	\$68,515
CONSERVATION						
Shoshone	\$157,867,011	U-2	0.500	---	0.500	\$78,934
South Big Horn	\$100,592,346	U-1,3,4	0.500	---	0.500	\$50,296
SOLID WASTE						
Byron	\$64,783,370	U-1,2,3	3.000	---	3.000	\$194,350
SENIOR CITIZENS						
North Big Horn County	\$159,779,076	U-1,2,3	1.000	---	1.000	\$159,779
South Big Horn County	\$97,970,803	U-1,3,4	1.000	---	1.000	\$97,971
WEED AND PEST						
Weed and Pest Control District	\$259,078,150	U1,2,3,4	1.000	---	1.000	\$259,078
Weed and Pest Special Management Programs	\$259,078,150	U1,2,3,4	1.000	---	1.000	\$259,078
TOTAL SPECIAL DISTRICTS:						\$4,105,736



CAMPBELL COUNTY

2024		2025	
POPULATION (EST)	47,937	POPULATION (EST)	47,946
ASSESSED VALUATION	\$5,324,534,474	ASSESSED VALUATION	\$4,840,295,046
PROPERTY TAX LEVY	\$335,263,621	PROPERTY TAX LEVY	\$307,227,379
VALUE OF ONE MILL	\$5,324,534.47	VALUE OF ONE MILL	\$4,840,295.05



Public School (K-12) Levies

SCHOOL DISTRICT	ASSESSED VALUATION	DISTRICT LEVY	BOCES	RECREATION	BONDS AND INTEREST	STATE AND COUNTY*
U-1	\$4,840,295,046	25.000	0.500	1.000	---	18.000
TOTAL STATE AND COUNTY: \$87,125,311						

Additional Districtwide Mill Levies

COUNTY LEVY	CEMETERY	HOSPITAL	WEED AND PEST	COMMUNITY COLLEGE	TOTAL	TOTAL SD**
10.950	0.770	3.000	0.396	3.219	62.835	\$128,267,819
TOTAL COMMUNITY COLLEGE: \$15,580,910						

*6 Mill Mandatory County Levy + 12 Mill State School Foundation Fund **This excludes 18 Mill County and State Levy

Breakdown of County Levy

THE 10.950 MILL COUNTY LEVY IS ALLOCATED ONLY TO THE CAMPBELL COUNTY GENERAL FUND	TOTAL COUNTY
	\$53,001,231

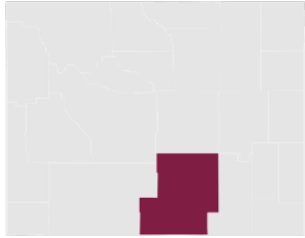
Additional Mills Levied Against Portions of Above Districts

CITY OR TOWN	ASSESSED VALUATION	DISTRICT LOCATION	GENERAL LEVY	BONDS AND INTEREST	TOTAL LEVY	PROPERTY TAXES	TOTAL AGGREGATE LEVY*
Gillette	\$352,656,217	U-1	8.000	---	8.000	\$2,821,250	70.835
Wright	\$11,657,761	U-1	8.000	---	8.000	\$93,262	70.835

TOTAL MUNICIPAL TAXES: \$2,914,512

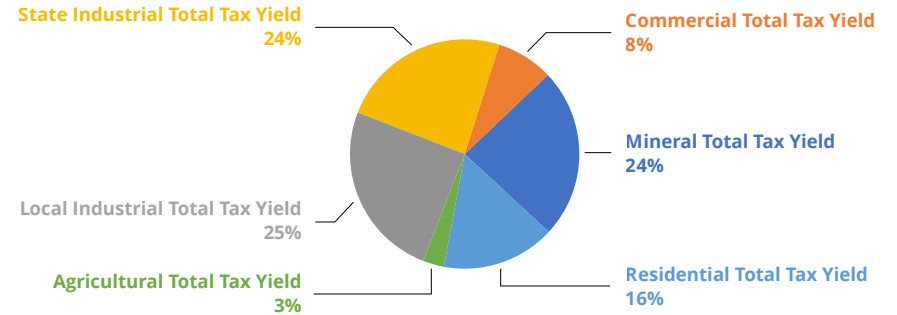
*Total of city or town levy and school district, county and countywide Special District levies. Additional Special District levies, which may also apply are listed below:

SPECIAL DISTRICTS	ASSESSED VALUATION	DISTRICT LOCATION	GENERAL LEVY	BONDS AND INTEREST	TOTAL LEVY	PROPERTY TAXES
WATER AND SEWER						
Heritage Village	\$4,365,262	U-1	8.000	---	8.000	\$34,922
Rocky Point	\$716,724	U-1	8.000	---	8.000	\$5,734
Rocky Point Maintenance	\$716,724	U-1	8.900	---	8.900	\$6,379
Wright	\$15,736,471	U-1	8.000	---	8.000	\$125,892
HOSPITAL	\$4,840,295,046	U-1	3.000	---	3.000	\$14,520,885
CEMETERY	\$4,840,295,046	U-1	0.770	---	0.770	\$3,727,027
WEED AND PEST	\$4,840,295,046	U-1	0.396	---	0.396	\$1,916,757
TOTAL SPECIAL DISTRICTS:						\$20,337,596



CARBON COUNTY

2024		2025	
POPULATION (EST)	14,130	POPULATION (EST)	14,250
ASSESSED VALUATION	\$784,026,233	ASSESSED VALUATION	\$710,601,836
PROPERTY TAX LEVY	\$54,546,380	PROPERTY TAX LEVY	\$49,267,657
VALUE OF ONE MILL	\$784,026.23	VALUE OF ONE MILL	\$710,601.84



Public School (K-12) Levies

SCHOOL DISTRICT	ASSESSED VALUATION	DISTRICT LEVY	BOCES/ VOCATIONAL	RECREATION	BONDS AND INTEREST	STATE AND COUNTY*
U-1	\$480,121,906	25.000	2.500	1.000	3.700	18.000
U-2	\$230,479,930	25.000	0.500	1.000	---	18.000

TOTAL STATE AND COUNTY: \$12,790,833

Additional Districtwide Mill Levies

COUNTY LEVY	WEED AND PEST	TOTAL	TOTAL/SD**
12.000	1.000	63.200	\$15,459,926
12.000	1.000	57.500	\$6,107,718

TOTAL SCHOOL DISTRICT: \$21,567,644

*6 Mill Mandatory County Levy + 12 Mill State School Foundation Fund **This excludes 18 Mill County and State Levy

Breakdown of County Levy

THE 12 MILL COUNTY LEVY IS ALLOCATED ONLY TO THE CARBON COUNTY GENERAL FUND	TOTAL COUNTY
	\$8,527,222

Additional Mills Levied Against Portions of Above Districts

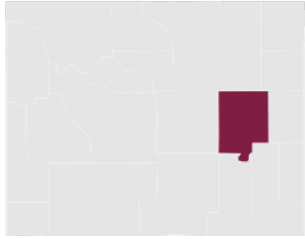
CITY OR TOWN	ASSESSED VALUATION	DISTRICT LOCATION	GENERAL LEVY	BONDS AND INTEREST	TOTAL LEVY	PROPERTY TAXES	TOTAL AGGREGATE LEVY*
Baggs	\$2,652,356	U-1	8.000	---	8.000	\$21,219	71.200
Dixon	\$600,238	U-1	8.000	---	8.000	\$4,802	71.200
Rawlins (152)	\$65,878,794	U-1	8.000	---	8.000	\$527,030	71.200
Rawlins (154)	\$2,305,108	U-1	8.000	---	8.000	\$18,441	71.200
Sinclair	\$105,667,573	U-1	8.000	---	8.000	\$845,341	71.200
Elk Mountain	\$1,471,777	U-2	8.000	---	8.000	\$11,774	65.500
Encampment	\$4,946,977	U-2	8.000	---	8.000	\$39,576	65.500
Hanna	\$4,569,865	U-2	8.000	---	8.000	\$36,559	65.500
Medicine Bow	\$2,755,514	U-2	8.000	---	8.000	\$22,044	65.500
Riverside	\$1,197,359	U-2	8.000	---	8.000	\$9,579	65.500
Saratoga	\$22,073,039	U-2	8.000	---	8.000	\$176,584	65.500

TOTAL MUNICIPAL TAXES: \$1,712,949

*Total of city or town levy and school district, county and countywide special district levies. Additional Special District levies are listed on next page.

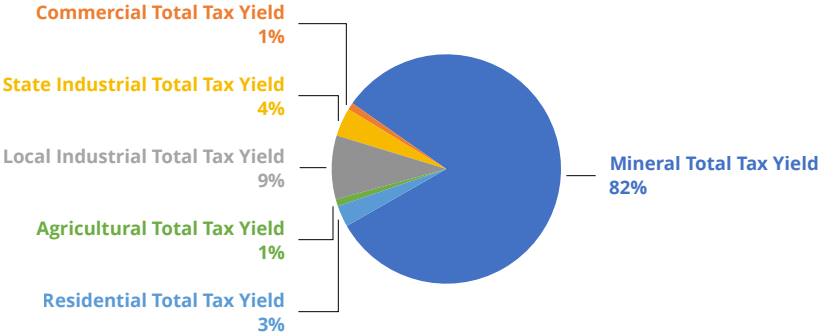
CARBON COUNTY

SPECIAL DISTRICTS	ASSESSED VALUATION	DISTRICT LOCATION	GENERAL LEVY	BONDS AND INTEREST	TOTAL LEVY	PROPERTY TAXES
MUSEUM						
Little Snake River Museum	\$206,349,403	U-2	1.000	---	1.000	\$206,349
Saratoga Ryan Park Museum District	\$63,906,148	U-1	1.000	---	1.000	\$63,906
CEMETERY						
Reader	\$7,104,010	U-1	3.000	---	3.000	\$21,312
Baggs	\$199,245,393	U-1	0.100	---	0.100	\$19,925
Saratoga	\$52,230,695	U-2	3.000	---	3.000	\$156,692
SOLID WASTE						
Baggs	\$206,920,720	U-1	3.000	---	3.000	\$620,762
Upper Platte River	\$89,702,159	U-1	---	---	---	---
CONSERVATION						
Savery-Little Snake River	\$9,727,204	U-1	1.000	---	1.000	\$9,727
Little Snake River	\$206,129,309	U-1	1.000	---	1.000	\$206,129
Saratoga/Encampment/Rawlins	\$364,266,711	U-1	1.000	---	1.000	\$364,267
Medicine Bow	\$140,205,816	U-1	1.000	---	1.000	\$140,206
HEALTH CARE						
Little Snake River Rural Health Care	\$206,920,720	U-1	2.000	---	2.000	\$413,841
Medicine Bow Rural Health Care	\$61,460,272	U-1	4.000	---	4.000	\$245,841
DOWNTOWN DEVELOPMENT AUTHORITY						
Rawlins	\$2,305,108	U-1	---	---	---	---
WEED AND PEST						
Weed and Pest	\$710,601,836	U-1	1.000	---	1.000	\$710,602
FIRE PROTECTION						
Carbon County	\$496,483,236	U-1	3.000	---	3.000	\$1,489,450
TOTAL SPECIAL DISTRICTS:						\$4,669,009



CONVERSE COUNTY

2024		2025	
POPULATION (EST)	13,853	POPULATION (EST)	13,766
ASSESSED VALUATION	\$3,560,315,431	ASSESSED VALUATION	\$3,818,204,902
PROPERTY TAX LEVY	\$210,893,098	PROPERTY TAX LEVY	\$230,381,536
VALUE OF ONE MILL	\$3,560,315.43	VALUE OF ONE MILL	\$3,818,204.90



Public School (K-12) Levies

SCHOOL DISTRICT	ASSESSED VALUATION	DISTRICT LEVY	BOCES/ VOCATIONAL	RECREATION	BONDS AND INTEREST	STATE AND COUNTY*
U-1	\$3,027,716,859	25.000	1.000	1.000	---	18.000
U-2	\$790,488,043	25.000	0.500	1.000	---	18.000

Additional Districtwide Mill Levies

COUNTY LEVY	WEED AND PEST	CONSERVATION	SENIOR CITIZEN	TOTAL	TOTAL/SD**
12.000	0.223	0.146	2.000	59.369	\$81,748,355
12.000	0.223	0.146	2.000	58.869	\$20,947,933

TOTAL STATE AND COUNTY: \$68,727,688

TOTAL SD: \$102,696,288

*6 Mill Mandatory County Levy + 12 Mill State School Foundation Fund **This excludes 18 Mill County and State Levy

Breakdown of County Levy

THE 12 MILL COUNTY LEVY IS ALLOCATED ONLY TO THE CONVERSE COUNTY GENERAL FUND	TOTAL COUNTY
	\$45,818,459

Additional Mills Levied Against Portions of Above Districts

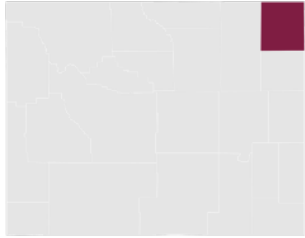
CITY OR TOWN	ASSESSED VALUATION	DISTRICT LOCATION	GENERAL LEVY	BONDS AND INTEREST	TOTAL LEVY	PROPERTY TAXES	TOTAL AGGREGATE LEVY*
Douglas	\$59,382,123	U-1	8.000	---	8.000	\$475,057	67.369
Lost Springs	\$238,873	U-1	---	---	---	---	59.369
Rolling Hills	\$3,205,886	U-2	8.000	---	8.000	\$25,647	67.369
Glenrock	\$19,875,374	U-2	8.000	---	8.000	\$159,003	67.369

TOTAL MUNICIPAL TAXES: \$659,707

*Total of city or town levy and school district, county and countywide Special District levies. Additional Special District levies, which may also apply are listed below:

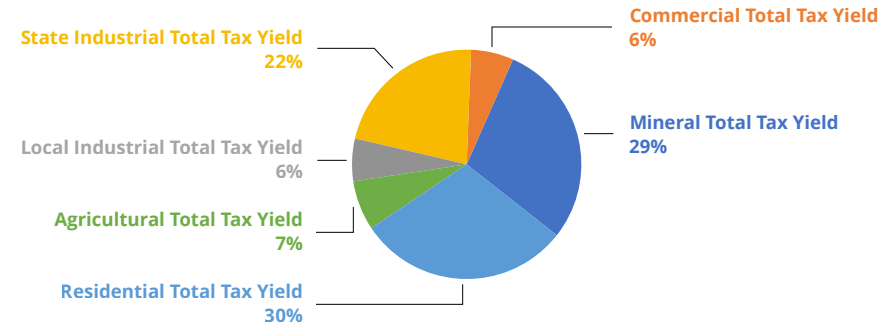
SPECIAL DISTRICTS	ASSESSED VALUATION	DISTRICT LOCATION	GENERAL LEVY	BONDS AND INTEREST	TOTAL LEVY	PROPERTY TAXES
Weed and Pest	\$3,818,204,902	All	0.223	---	0.223	\$851,460
Conservation	\$3,818,204,902	All	0.146	---	0.146	\$557,458
Senior Citizen Services	\$3,818,204,902	All	2.000	---	2.000	\$7,636,410
Glenrock Hospital	\$177,313,167	U-2	3.000	---	3.000	\$531,940
Glenrock Cemetery	\$176,887,261	U-2	3.000	---	3.000	\$530,662
Glenrock Solid Waste	\$790,488,043	U-2	3.000	---	3.000	\$2,371,464

TOTAL SPECIAL DISTRICTS: \$12,479,393



CROOK COUNTY

2024		2025	
POPULATION (EST)	7,765	POPULATION (EST)	7,775
ASSESSED VALUATION	\$318,250,922	ASSESSED VALUATION	\$283,281,888
PROPERTY TAX LEVY	\$20,211,883	PROPERTY TAX LEVY	\$17,986,537
VALUE OF ONE MILL	\$318,250.92	VALUE OF ONE MILL	\$283,281.89



Public School (K-12) Levies

SCHOOL DISTRICT	ASSESSED VALUATION	DISTRICT LEVY	BOCES/ VOCATIONAL	RECREATION	BONDS AND INTEREST	STATE AND COUNTY*
U-1	\$283,281,888	25.000	0.500	---	---	18.000

TOTAL STATE AND COUNTY: \$5,099,074

Additional Districtwide Mill Levies

COUNTY LEVY	WEED AND PEST	SENIOR CITIZEN	MEDICAL	MUSEUM	TOTAL	TOTAL SD**
12.000	2.000	1.000	3.000	1.000	62.500	\$7,223,688

*6 Mill Mandatory County Levy + 12 Mill State School Foundation Fund **This excludes 18 Mill County and State Levy

Breakdown of County Levy

GENERAL FUND	LIBRARY	FAIR	TOTAL	TOTAL COUNTY
9.652	2.165	0.183	12.000	\$3,399,383

Additional Mills Levied Against Portions of Above Districts

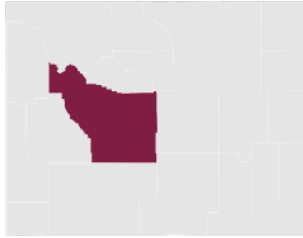
CITY OR TOWN	ASSESSED VALUATION	DISTRICT LOCATION	GENERAL LEVY	BONDS AND INTEREST	TOTAL LEVY	PROPERTY TAXES	TOTAL AGGREGATE LEVY*
Sundance	\$13,832,550	U-1	8.000	---	8.000	\$110,660	70.500
Moorcroft	\$7,423,225	U-1	8.000	---	8.000	\$59,386	70.500
Hulett	\$6,585,828	U-1	8.000	---	8.000	\$52,687	70.500
Pine Haven	\$7,335,563	U-1	8.000	---	8.000	\$58,685	70.500

TOTAL MUNICIPAL TAXES: \$281,417

*Total of city or town levy and school district, county and countywide Special District levies. Additional Special District levies, which may also apply are listed below:

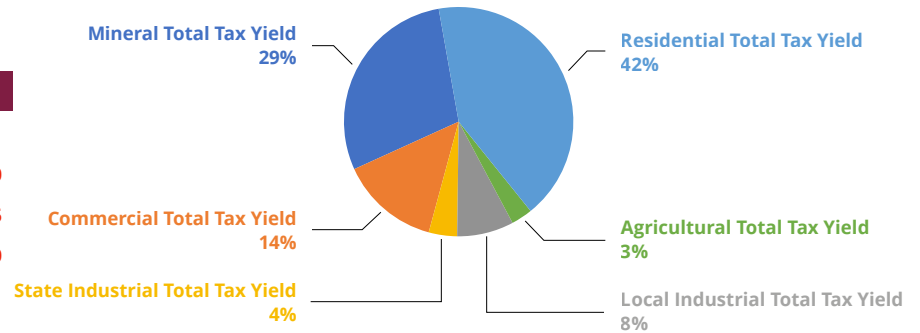
SPECIAL DISTRICTS	ASSESSED VALUATION	DISTRICT LOCATION	GENERAL LEVY	BONDS AND INTEREST	TOTAL LEVY	PROPERTY TAXES
Crook County Medical Service	\$283,281,888	U-1	3.000	---	3.000	\$849,846
Crook County Weed and Pest	\$283,281,888	U-1	2.000	---	2.000	\$566,564
Crook County Museum	\$283,281,888	U-1	1.000	---	1.000	\$283,282
Crook County Senior Citizens Services	\$283,281,888	U-1	1.000	---	1.000	\$283,282

TOTAL SPECIAL DISTRICTS: \$1,982,973



FREMONT COUNTY

2024		2025	
POPULATION (EST)	40,064	POPULATION (EST)	39,721
ASSESSED VALUATION	\$851,212,824	ASSESSED VALUATION	\$696,250,090
PROPERTY TAX LEVY	\$64,115,092	PROPERTY TAX LEVY	\$53,341,735
VALUE OF ONE MILL	\$851,213	VALUE OF ONE MILL	\$696,250



Public School (K-12) Levies

SCHOOL DISTRICT	ASSESSED VALUATION	DISTRICT LEVY	BOCES/ VOCATIONAL	RECREATION	BONDS AND INTEREST	STATE AND COUNTY*
U-1	\$242,470,062	25.000	0.500	1.000	---	18.000
U-2	\$71,803,284	25.000	2.000	1.000	---	18.000
U-6	\$31,270,367	25.000	0.500	1.000	---	18.000
U-14	\$7,740,652	25.000	1.500	1.000	1.146	18.000
U-21	\$15,832,105	25.000	1.500	1.000	---	18.000
U-24	\$111,240,992	25.000	0.600	1.000	---	18.000
U-25	\$210,219,552	25.000	0.750	1.000	---	18.000
E-38	\$5,673,073	25.000	---	1.000	---	18.000

TOTAL STATE AND COUNTY: \$12,532,502

Additional Districtwide Mill Levies

COUNTY LEVY	RURAL FIRE	SOLID WASTE	COMM. COLLEGE	WEED AND PEST	TOTAL	TOTAL/SD**
12.000	3.000	3.000	6.537	2.000	68.037	\$6,425,457
12.000	3.000	3.000	6.537	2.000	69.537	\$2,010,492
12.000	3.000	3.000	6.537	2.000	68.037	\$828,664
12.000	3.000	3.000	6.537	2.000	70.183	\$221,738
12.000	3.000	3.000	6.537	2.000	69.037	\$435,383
12.000	3.000	3.000	6.537	2.000	68.137	\$2,959,010
12.000	3.000	3.000	6.537	2.000	68.287	\$5,623,374
12.000	3.000	3.000	6.537	2.000	67.537	\$147,500

TOTAL COMMUNITY COLLEGE: \$4,551,386

TOTAL SD: \$18,651,618

*6 Mill Mandatory County Levy + 12 Mill State School Foundation Fund **This excludes 18 Mill County and State Levy

Breakdown of County Levy

GENERAL FUND	LIBRARY	FAIR	RECREATION	TOTAL LEVY	TOTAL COUNTY
10.107	0.834	0.834	0.225	12.000	\$8,355,002

Additional Mills Levied Against Portions of Above Districts

CITY OR TOWN	ASSESSED VALUATION	DISTRICT LOCATION	GENERAL LEVY	BONDS AND INTEREST	TOTAL LEVY	PROPERTY TAXES	TOTAL AGGREGATE LEVY*
Lander	\$88,324,120	U-1	8.000	---	8.000	\$706,593	76.037
Hudson	\$2,736,283	U-1	8.000	---	8.000	\$21,890	76.037
Dubois	\$16,499,237	U-2	5.000	---	5.000	\$82,496	74.537
Pavilion	\$817,298	U-6	8.000	---	8.000	\$6,538	76.037
Shoshoni	\$4,144,942	U-24	8.000	---	8.000	\$33,160	76.137
Riverton	\$95,532,427	U-25	5.000	---	5.000	\$477,662	73.287

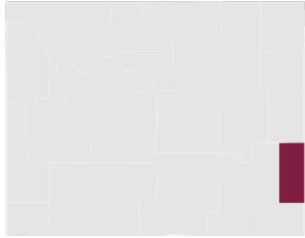
TOTAL MUNICIPAL TAXES: \$1,328,339

*Total of city or town levy and school district, county and countywide special district levies. Additional Special District levies are listed on next page.

FREMONT COUNTY

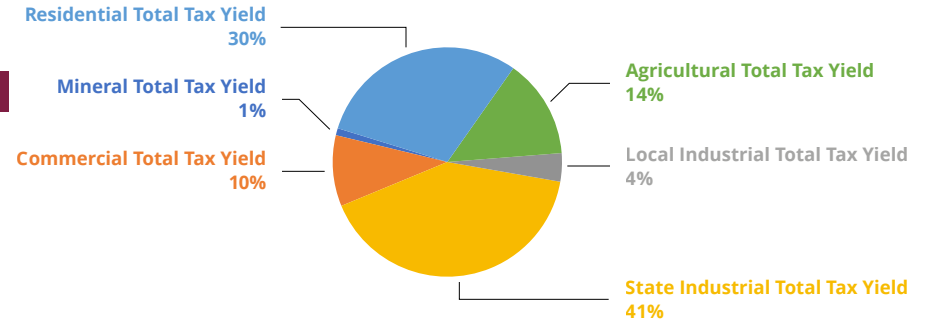
SPECIAL DISTRICTS	ASSESSED VALUATION	DISTRICT LOCATION	GENERAL LEVY	BONDS AND INTEREST	TOTAL LEVY	PROPERTY TAXES
FIRE						
Jeffrey	\$11,832,013	U-1	3.000	---	3.000	\$35,496
Dubois	\$62,484,485	U-2	2.861	---	2.861	\$178,768
Fremont County	\$378,232,231	All	3.000	---	3.000	\$1,134,697
Riverton	\$147,678,718	U-25,38	3.000	---	3.000	\$443,036
CEMETERY						
Dubois	\$62,484,485	U-2	2.376	---	2.376	\$148,463
Shoshoni/Lysite	\$96,811,606	U-24	3.000	---	3.000	\$290,435
Mountain View	\$261,592,381	U-6,24,25,38	1.772	---	1.772	\$463,542
CONSERVATION						
Popo Agie	\$266,042,620	U-1, 21	1.000	---	1.000	\$266,043
Dubois/Crowheart	\$75,845,259	U-2	1.000	---	1.000	\$75,845
Lower Wind River	\$354,362,211	All	1.000	---	1.000	\$354,362
WATER AND SEWER						
Jeffrey City	\$517,208	U-1	8.000	---	8.000	\$4,138
WEED AND PEST						
Weed and Pest	\$696,250,090	All	1.000	---	1.000	\$696,250
Weed and Pest Special Management	\$696,250,090	All	1.000	---	1.000	\$696,250
SOLID WASTE						
Solid Waste	\$696,250,090	All	3.000	---	3.000	\$2,088,750
SENIOR CITIZEN						
Shoshoni Senior Citizen	\$96,811,606	U-24	1.500	---	1.500	\$145,217
Lander Senior Citizen	\$242,470,062	U-1	2.000	---	2.000	\$484,940
Riverton Senior Citizen	\$210,219,552	U-25	1.982	---	1.982	\$416,655

TOTAL SPECIAL DISTRICTS: \$7,922,888



GOSHEN COUNTY

2024		2025	
POPULATION (EST)	12,648	POPULATION (EST)	12,635
ASSESSED VALUATION	\$305,745,621	ASSESSED VALUATION	\$281,671,517
PROPERTY TAX LEVY	\$21,969,542	PROPERTY TAX LEVY	\$20,274,985
VALUE OF ONE MILL	\$305,745.62	VALUE OF ONE MILL	\$281,671.52



Public School (K-12) Levies

SCHOOL DISTRICT	ASSESSED VALUATION	DISTRICT LEVY	BOCES/ VOCATIONAL	RECREATION	BONDS AND INTEREST	STATE AND COUNTY*
U-1	\$276,129,089	25.000	0.500	1.000	---	18.000
U-1 Platte	\$1,782,866	25.000	1.000	1.000	---	18.000
U-2 Platte	\$241,687	25.000	0.500	1.000	---	18.000
U-1 Niobrara	\$3,517,875	25.000	---	1.000	---	18.000

TOTAL STATE AND COUNTY: \$5,070,087

Additional Districtwide Mill Levies

COUNTY LEVY	WEED AND PEST	COMM. COLLEGE	TOTAL	TOTAL/SD**
12.000	2.000	7.800	66.300	\$7,317,421
12.000	2.000	7.800	66.800	\$48,137
12.000	2.000	7.800	66.300	\$6,405
12.000	2.000	7.800	65.800	\$91,465

TOTAL COMMUNITY COLLEGE: \$2,197,038

TOTAL SD: \$7,463,428

*6 Mill Mandatory County Levy + 12 Mill State School Foundation Fund; **This excludes 18 Mill County and State Levy

Breakdown of County Levy

THE 12 MILL COUNTY LEVY IS ALLOCATED ONLY TO THE GOSHEN COUNTY GENERAL FUND	TOTAL COUNTY
	\$3,380,058

Additional Mills Levied Against Portions of Above Districts

CITY OR TOWN	ASSESSED VALUATION	DISTRICT LOCATION	GENERAL LEVY	BONDS AND INTEREST	TOTAL LEVY	PROPERTY TAXES	TOTAL AGGREGATE LEVY*
Fort Laramie	\$1,513,319	U-1	8.000	---	8.000	\$12,107	74.300
LaGrange	\$1,516,668	U-1	8.000	---	8.000	\$12,133	74.300
Lingle	\$3,313,983	U-1	8.000	---	8.000	\$26,512	74.300
Torrington	\$42,360,206	U-1	8.000	---	8.000	\$338,882	74.300
Yoder	\$664,367	U-1	8.000	---	8.000	\$5,315	74.300

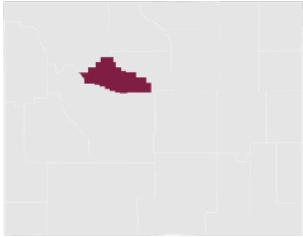
TOTAL MUNICIPAL TAXES: \$394,948

*Total of city or town levy and school district, county and countywide special district levies. Additional Special District levies are listed on next page.

GOSHEN COUNTY

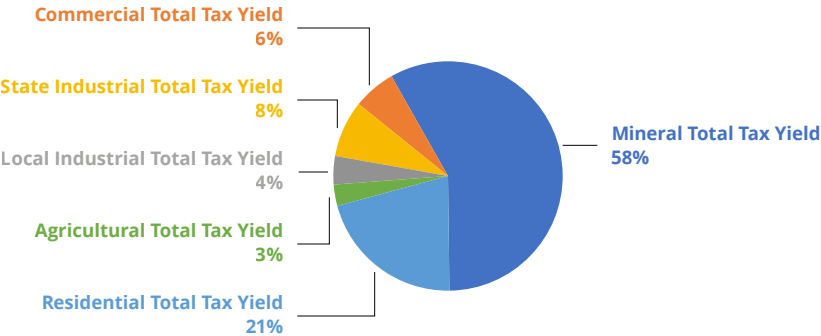
SPECIAL DISTRICTS	ASSESSED VALUATION	DISTRICT LOCATION	GENERAL LEVY	BONDS AND INTEREST	TOTAL LEVY	PROPERTY TAXES
CEMETERY						
Chugwater	\$1,733,625	U-1	2.000	---	2.000	\$3,467
Ft Laramie	\$42,030,488	U-1	3.000	---	3.000	\$126,091
LaGrange	\$10,836,913	U-1	3.000	---	3.000	\$32,511
CONSERVATION						
Lingle/ Ft Laramie	\$77,720,299	U-1	1.000	---	1.000	\$77,720
North Platte	\$143,590,672	U-1	1.000	---	1.000	\$143,591
South Goshen	\$60,360,546	U-1	1.000	---	1.000	\$60,361
FIRE						
Torrington	\$52,855,420	U-1	3.000	---	3.000	\$158,566
Prairie Center	\$23,844,795	U-1	3.000	---	3.000	\$71,534
Chugwater	\$1,733,625	U-1	3.000	---	3.000	\$5,201
Yoder	\$20,678,682	U-1	3.000	---	3.000	\$62,036
Veteran Rural	\$15,576,526	U-1	3.000	---	3.000	\$46,730
Hawk Springs	\$11,363,887	U-1	3.000	---	3.000	\$34,092
Huntley	\$13,571,821	U-1	3.000	---	3.000	\$40,715
LaGrange	\$23,562,955	U-1	3.000	---	3.000	\$70,689
Lingle	\$22,225,264	U-1	3.000	---	3.000	\$66,676
Jay Em	\$13,575,802	U-2	3.000	---	3.000	\$40,727
Fort Laramie	\$33,314,197	U-1	3.000	---	3.000	\$99,943
WATER AND SEWER						
South Torrington	\$278,955	U-1	8.000	---	8.000	\$2,232
West Highway	\$2,717,388	U-1	8.000	---	8.000	\$21,739
Hawk Springs	\$4,701,935	U-2	8.000	---	8.000	\$37,615
IMPROVEMENT						
PV Estates	\$480,745	All	8.000	---	8.000	\$3,846
WEED AND PEST						
General & Special	\$281,671,517	All	2.000	---	2.000	\$563,343

TOTAL SPECIAL DISTRICTS: \$1,769,425



HOT SPRINGS COUNTY

2024		2025	
POPULATION (EST)	4,699	POPULATION (EST)	4,625
ASSESSED VALUATION	\$186,532,879	ASSESSED VALUATION	\$172,046,734
PROPERTY TAX LEVY	\$12,878,148	PROPERTY TAX LEVY	\$12,179,156
VALUE OF ONE MILL	\$186,532.88	VALUE OF ONE MILL	\$172,046.73



Public School (K-12) Levies

Additional Districtwide Mill Levies

SCHOOL DISTRICT	ASSESSED VALUATION	DISTRICT LEVY	BOCES/ VOCATIONAL	RECREATION	BONDS AND INTEREST	STATE AND COUNTY*	COUNTY LEVY	FIRE	HOSPITAL	CEMETERY	WEED AND PEST	SENIOR CITIZEN	TOTAL	TOTAL SD**
U-1	\$172,046,734	25.000	1.250	1.000	---	18.000	12.000	3.000	3.000	2.325	2.000	2.000	69.575	\$4,688,273

TOTAL STATE AND COUNTY: \$3,096,841

*6 Mill Mandatory County Levy + 12 Mill State School Foundation Fund **This excludes 18 Mill County and State Levy

Breakdown of County Levy

LIBRARY	FAIR	AIRPORT	CIVIL DEFENSE	ROAD + BRIDGE	PUBLIC HEALTH	AG AND HOME EC	GENERAL FUND	TOTAL	TOTAL COUNTY
1.012	0.524	0.984	0.130	3.712	1.159	0.285	4.194	12.000	\$2,064,559

Additional Mills Levied Against Portions of Above Districts

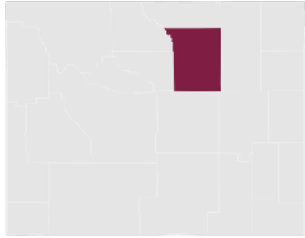
CITY OR TOWN	ASSESSED VALUATION	DISTRICT LOCATION	GENERAL LEVY	BONDS AND INTEREST	TOTAL LEVY	PROPERTY TAXES	TOTAL AGGREGATE LEVY*
Thermopolis	\$22,073,038	U-1	8.000	---	8.000	\$176,584	77.575
East Thermopolis	\$1,233,956	U-1	8.000	---	8.000	\$9,872	77.575
Kirby	\$1,246,943	U-1	8.000	---	8.000	\$9,976	77.575

TOTAL MUNICIPAL TAXES: \$196,431

*Total of city or town levy and school district, county and countywide Special District levies. Additional Special District levies, which may also apply are listed below:

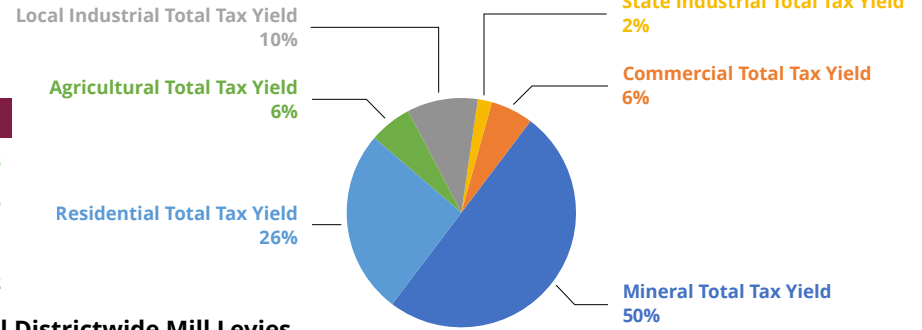
SPECIAL DISTRICTS	ASSESSED VALUATION	DISTRICT LOCATION	GENERAL LEVY	BONDS AND INTEREST	TOTAL LEVY	PROPERTY TAXES
WATER AND SEWER						
South Thermopolis	\$7,719,149	U-1	8.000	---	8.000	\$61,753
Lucerne	\$6,120,965	U-1	4.000	---	4.000	\$24,484
COUNTYWIDE						
Fire	\$147,492,797	U-1	3.000	---	3.000	\$442,478
Hospital	\$172,046,734		3.000	---	3.000	\$516,140
Cemetery	\$172,046,734	U-1	2.325	---	2.325	\$400,009
Weed and Pest	\$172,046,734	U-1	1.000	---	1.000	\$172,047
Weed and Pest, Additional Management	\$172,046,734	U-1	1.000	---	1.000	\$172,047
Senior Citizen Service District	\$172,046,734	U-1	2.000	---	2.000	\$344,093

TOTAL SPECIAL DISTRICTS: \$2,133,051



JOHNSON COUNTY

2024		2025	
POPULATION (EST)	8,799	POPULATION (EST)	8,803
ASSESSED VALUATION	\$410,362,133	ASSESSED VALUATION	\$423,546,015
PROPERTY TAX LEVY	\$28,724,773	PROPERTY TAX LEVY	\$29,563,061
VALUE OF ONE MILL	\$410,362.13	VALUE OF ONE MILL	\$423,546.02



Public School (K-12) Levies

SCHOOL DISTRICT	ASSESSED VALUATION	DISTRICT LEVY	BOCES/ VOCATIONAL	RECREATION	BONDS AND INTEREST	STATE AND COUNTY*
U-1	\$423,546,015	25.000	0.500	1.000	---	18.000
TOTAL STATE AND COUNTY: \$7,623,828						

Additional Districtwide Mill Levies

COUNTY LEVY	WEED AND PEST	CEMETERY	HOSPITAL	SOLID WASTE	SENIOR CITIZEN	RURAL HEALTH	TOTAL	TOTAL SD**
12.000	1.752	1.000	3.000	1.000	1.000	2.000	66.252	\$11,223,969

*6 Mill Mandatory County Levy + 12 Mill State School Foundation Fund **This excludes 18 Mill County and State Levy

Breakdown of County Levy

LIBRARY	FAIR	MUSEUM	GENERAL FUND	TOTAL	TOTAL COUNTY
1.028	0.817	0.569	9.586	12.000	\$5,082,552

Additional Mills Levied Against Portions of Above Districts

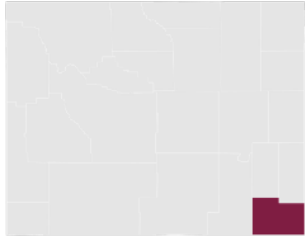
CITY OR TOWN	ASSESSED VALUATION	DISTRICT LOCATION	GENERAL LEVY	BONDS AND INTEREST	TOTAL LEVY	PROPERTY TAXES	TOTAL AGGREGATE LEVY*
Buffalo	\$55,035,458	U-1	8.000	---	8.000	\$440,284	74.252
Kaycee	\$2,126,915	U-1	8.000	---	8.000	\$17,015	74.252

TOTAL MUNICIPAL TAXES: \$457,299

*Total of city or town levy and school district, county and countywide Special District levies. Additional Special District levies, which may also apply are listed below:

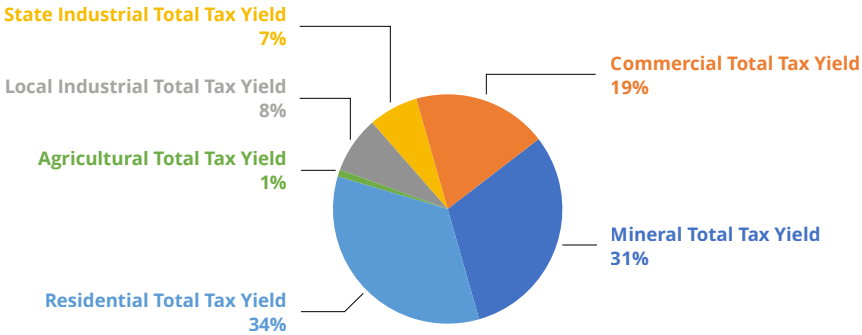
SPECIAL DISTRICTS	ASSESSED VALUATION	DISTRICT LOCATION	GENERAL LEVY	BONDS AND INTEREST	TOTAL LEVY	PROPERTY TAXES
FIRE						
Johnson County	\$242,264,556	U-1	1.500	---	1.500	\$363,397
Powder River	\$124,119,086	U-1	2.900	---	2.900	\$359,945
CONSERVATION						
Powder River	\$126,246,001	U-1	1.000	---	1.000	\$126,246
Clear Creek	\$297,300,014	U-1	0.700	---	0.700	\$208,110
COUNTYWIDE						
Weed and Pest	\$423,546,015	U-1	1.000	---	1.000	\$423,546
Weed and Pest, Leafy Spurge	\$423,546,015	U-1	0.752	---	0.752	\$318,507
Cemetery	\$423,546,015	U-1	1.000	---	1.000	\$423,546
Hospital	\$423,546,015	U-1	3.000	---	3.000	\$1,270,638
Rural Health	\$423,546,015	U-1	2.000	---	2.000	\$847,092
Solid Waste	\$423,546,015	U-1	0.970	---	0.970	\$410,840
Senior Citizen	\$423,546,015	U-1	1.000	---	1.000	\$423,546

TOTAL SPECIAL DISTRICTS: \$5,175,413



LARAMIE COUNTY

2024		2025	
POPULATION (EST)	101,187	POPULATION (EST)	101,783
ASSESSED VALUATION	\$2,788,718,624	ASSESSED VALUATION	\$2,710,697,112
PROPERTY TAX LEVY	\$193,122,283	PROPERTY TAX LEVY	\$187,691,672
VALUE OF ONE MILL	\$2,788,718.62	VALUE OF ONE MILL	\$2,710,697.11



Public School (K-12) Levies

SCHOOL DISTRICT	ASSESSED VALUATION	DISTRICT LEVY	BOCES/ VOCATIONAL	RECREATION	BONDS AND INTEREST	STATE AND COUNTY*
U-1	\$2,178,938,360	25.000	---	1.000	---	18.000
U-2	\$531,758,752	25.000	---	1.000	---	18.000
TOTAL STATE AND COUNTY:						\$48,792,548

Additional Districtwide Mill Levies

COUNTY LEVY	COMM. COLLEGE	WEED AND PEST	CONSERVATION	TOTAL	TOTAL/SD**
12.000	5.540	0.500	0.500	62.540	\$56,652,397
12.000	5.540	0.500	0.500	62.540	\$13,825,728
TOTAL COMMUNITY COLLEGE: \$15,017,261				TOTAL SD: \$70,478,125	

*6 Mill Mandatory County Levy + 12 Mill State School Foundation Fund **This excludes 18 Mill County and State Levy

Breakdown of County Levy

GENERAL FUND	LIBRARY	TOTAL	TOTAL COUNTY
10.000	2.000	12.000	\$32,528,365

Additional Mills Levied Against Portions of Above Districts

CITY OR TOWN	ASSESSED VALUATION	DISTRICT LOCATION	GENERAL LEVY	BONDS AND INTEREST	TOTAL LEVY	PROPERTY TAXES	TOTAL AGGREGATE LEVY*
Cheyenne	\$1,129,417,182	U-1	8.000	---	8.000	\$9,035,337	70.540
Pine Bluffs	\$13,688,809	U-2	5.000	---	5.000	\$68,444	67.540
Burns	\$3,904,619	U-2	5.000	---	5.000	\$19,523	67.540
Albin	\$866,279	U-2	5.000	---	5.000	\$4,331	67.540

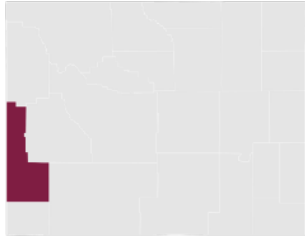
TOTAL MUNICIPAL TAXES: \$9,127,636

*Total of city or town levy and school district, county and countywide special district levies. Additional Special District levies are listed on next page.

LARAMIE COUNTY

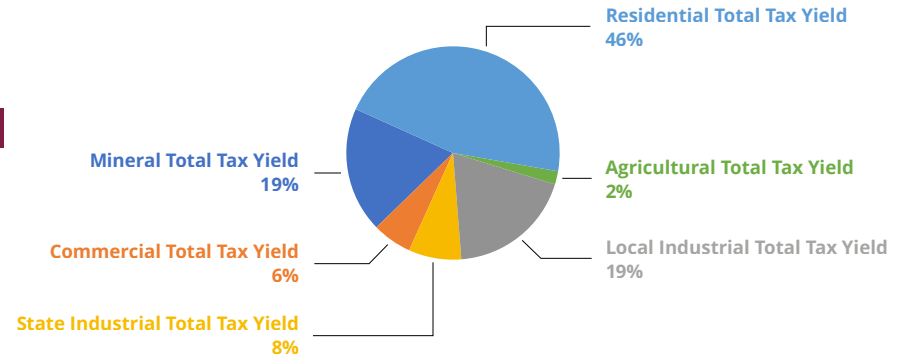
SPECIAL DISTRICTS	ASSESSED VALUATION	DISTRICT LOCATION	GENERAL LEVY	BONDS AND INTEREST	TOTAL LEVY	PROPERTY TAXES
FIRE						
#1	\$464,719,682	U-1	3.000	---	3.000	\$1,394,159
Laramie County Fire Authority	\$506,286,332	U-1	3.000	---	3.000	\$1,518,859
Laramie County Fire Authority Bond	\$506,286,332	U-2	2.920	---	2.920	\$1,478,356
#3	\$106,303,092	U-2	3.000	---	3.000	\$318,909
#4	\$97,640,424	U-2	3.000	---	3.000	\$292,921
#5	\$36,670,649	U-2	3.000	---	3.000	\$110,012
#6	\$291,144,587	U-2	3.000	---	3.000	\$873,434
#9	\$3,643,696	U-1	3.000	---	3.000	\$10,931
#10	\$74,871,468	U-1	3.000	---	3.000	\$224,614
WATER AND SEWER						
Carpenter	\$579,741	U-2	8.000	---	8.000	\$4,638
South Cheyenne	\$90,635,377	U-1	8.000	---	8.000	\$725,083
Eastern Laramie County	\$531,758,752	U-2	3.000	---	3.000	\$1,595,276
WEED AND PEST						
Weed and Pest	\$2,710,697,112	All	0.500	---	0.500	\$1,355,349
DOWNTOWN DEVELOPMENT AUTHORITY						
Downtown Cheyenne	\$24,492,379	U-1	20.000	---	20.000	\$489,848
CONSERVATION						
Conservation	\$2,710,697,112	All	0.500	---	0.500	\$1,355,349

TOTAL SPECIAL DISTRICTS: \$11,747,738



LINCOLN COUNTY

2024		2025	
POPULATION (EST)	21,089	POPULATION (EST)	21,000
ASSESSED VALUATION	\$1,082,986,117	ASSESSED VALUATION	\$904,718,671
PROPERTY TAX LEVY	\$68,820,883	PROPERTY TAX LEVY	\$58,323,824
VALUE OF ONE MILL	\$1,082,986.12	VALUE OF ONE MILL	\$904,718.67



Public School (K-12) Levies

SCHOOL DISTRICT	ASSESSED VALUATION	DISTRICT LEVY	BOCES/ VOCATIONAL	RECREATION	BONDS AND INTEREST	STATE AND COUNTY*
U-1	\$379,601,011	25.000	0.700	1.000	---	18.000
U-2	\$487,412,174	25.000	---	---	---	18.000
U-9	\$37,705,486	25.000	0.500	1.000	---	18.000

TOTAL STATE AND COUNTY: \$16,284,936

Additional Districtwide Mill Levies

COUNTY LEVY	WEED AND PEST	TOTAL	TOTAL/SD**
12.000	1.000	57.700	\$10,135,347
12.000	1.000	56.000	\$12,185,304
12.000	1.000	57.500	\$999,195

TOTAL SD: \$23,319,846

*6 Mill Mandatory County Levy + 12 Mill State School Foundation Fund **This excludes 18 Mill County and State Levy

Breakdown of County Levy

GENERAL FUND	LIBRARY	FAIR	TOTAL	TOTAL COUNTY
9.937	1.566	0.497	12.000	\$10,856,624

Additional Mills Levied Against Portions of Above Districts

CITY OR TOWN	ASSESSED VALUATION	DISTRICT LOCATION	GENERAL LEVY	BONDS AND INTEREST	TOTAL LEVY	PROPERTY TAXES	TOTAL AGGREGATE LEVY*
LaBarge	\$3,573,564	U-9	8.000	---	8.000	\$28,589	65.500
Opal	\$494,554	U-1	6.990	---	6.990	\$3,457	62.990
Diamondville	\$3,993,421	U-1	6.990	---	6.990	\$27,914	62.990
Kemmerer	\$21,077,186	U-1,2	6.990	---	6.990	\$147,330	62.990
Cokeville	\$4,041,192	U-2	5.000	---	5.000	\$20,206	61.000
Afton	\$42,272,447	U-2	8.000	---	8.000	\$338,180	64.000
Thayne	\$8,797,335	U-2	8.000	---	8.000	\$70,379	64.000
Star Valley Ranch	\$53,736,734	U-2	8.000	---	8.000	\$429,894	64.000
Alpine	\$38,589,009	U-2	5.000	---	5.000	\$192,945	61.000

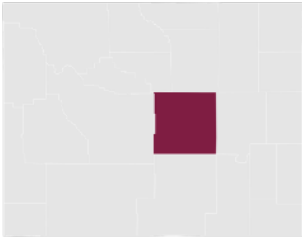
TOTAL MUNICIPAL TAXES : \$1,258,892

*Total of city or town levy and school district, county and countywide special district levies. Additional Special District levies are listed on next page.

LINCOLN COUNTY

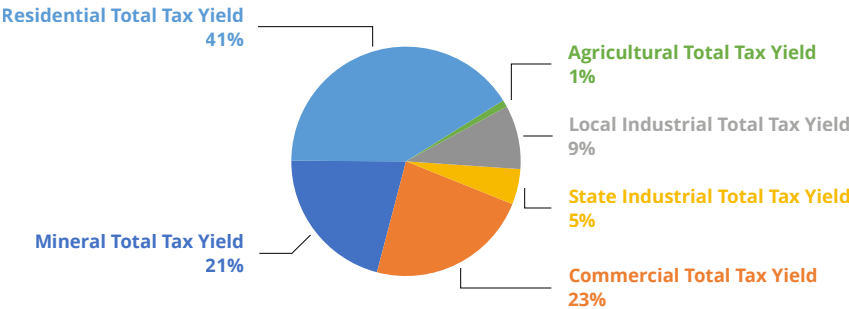
SPECIAL DISTRICTS	ASSESSED VALUATION	DISTRICT LOCATION	GENERAL LEVY	BONDS AND INTEREST	TOTAL LEVY	PROPERTY TAXES
FIRE						
Alpine	\$154,407,947	U-2	3.000	---	3.000	\$463,224
Bear River	\$19,206,439	U-2	3.000	---	3.000	\$57,619
So Lincoln	\$403,859,915	U-1,2,9	1.010	---	1.010	\$407,899
Mid-Valley	\$106,023,537	U-2	3.000	---	3.000	\$318,071
Upper Valley	\$75,764,226	U-2	1.716	---	1.716	\$130,011
CEMETERY						
Auburn	\$13,955,765	U-2	3.000	---	3.000	\$41,867
Bedford	\$43,166,315	U-2	0.783	---	0.783	\$33,799
Cokeville	\$25,045,059	U-2	1.637	---	1.637	\$40,999
Fairview	\$20,062,476	U-2	0.997	---	0.997	\$20,002
Freedom	\$20,104,526	U-2	0.010	---	0.010	\$201
Grover	\$9,883,691	U-2	3.000	---	3.000	\$29,651
Smoot	\$14,227,040	U-2	3.000	---	3.000	\$42,681
South Lincoln	\$435,698,825	U-1	2.932	---	2.932	\$1,277,469
HOSPITAL						
North Lincoln	\$25,045,059	U-2,9	3.000	---	3.000	\$75,135
South Lincoln	\$443,974,787	U-1	3.000	---	3.000	\$1,331,924
WEED AND PEST						
Weed and Pest	\$904,718,671	All	1.000	---	1.000	\$904,719
SENIOR CITIZEN						
Senior Citizen	\$403,859,915	U-1, 2	0.300	---	0.300	\$121,158

TOTAL SPECIAL DISTRICTS: \$6,603,526



NATRONA COUNTY

2024		2025	
POPULATION (EST)	80,359	POPULATION (EST)	80,410
ASSESSED VALUATION	\$1,603,322,909	ASSESSED VALUATION	\$1,424,308,252
PROPERTY TAX LEVY	\$116,475,194	PROPERTY TAX LEVY	\$102,888,595
VALUE OF ONE MILL	\$1,603,322.91	VALUE OF ONE MILL	\$1,424,308.25



Public School (K-12) Levies

SCHOOL DISTRICT	ASSESSED VALUATION	DISTRICT LEVY	BOCES/ VOCATIONAL	RECREATION	BONDS AND INTEREST	STATE AND COUNTY
U-1	\$1,424,308,252	25.000	0.500	1.000	---	18.000

TOTAL STATE AND COUNTY: \$25,637,549

Additional Districtwide Mill Levies

COUNTY LEVY	WEED AND PEST	FIRE	COMM. COLLEGE	SENIOR CITIZEN	TOTAL	TOTAL SD**
12.000	1.000	3.000	6.398	1.000	67.898	\$37,744,168

TOTAL COMMUNITY COLLEGE:

*6 Mill Mandatory County Levy + 12 Mill State School Foundation Fund **This excludes 18 Mill County and State Levy

Breakdown of County Levy

THE 12 MILL COUNTY LEVY IS ALLOCATED ONLY TO THE NATRONA COUNTY GENERAL FUND	TOTAL COUNTY
	\$17,091,699

Additional Mills Levied Against Portions of Above Districts

CITY OR TOWN	ASSESSED VALUATION	DISTRICT LOCATION	GENERAL LEVY	BONDS AND INTEREST	TOTAL LEVY	PROPERTY TAXES	TOTAL AGGREGATE LEVY*
Casper	\$602,534,562	U-1	8.000	---	8.000	\$4,820,276	75.898
Edgerton	\$716,620	U-1	8.000	---	8.000	\$5,733	75.898
Evansville	\$41,817,592	U-1	8.000	---	8.000	\$334,541	75.898
Midwest	\$1,065,430	U-1	8.000	---	8.000	\$8,523	75.898
Mills	\$66,040,671	U-1	8.000	---	8.000	\$528,325	75.898
Bar Nunn	\$23,428,103	U-1	8.000	---	8.000	\$187,425	75.898

TOTAL MUNICIPAL TAXES: \$5,884,824

*Total of city or town levy and school district, county and countywide Special District levies. Additional Special District levies, which may also apply, are listed below:

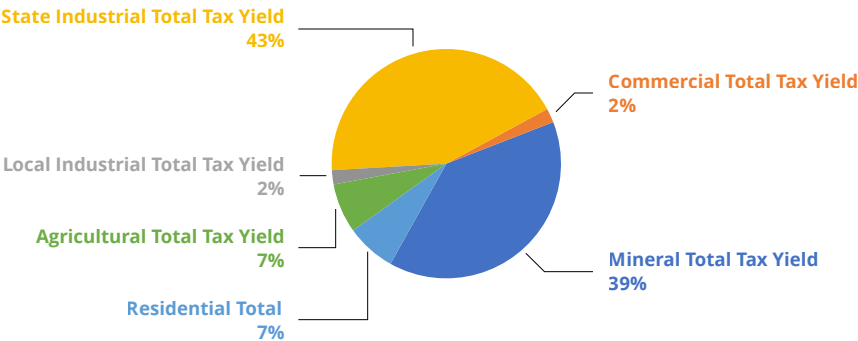
SPECIAL DISTRICTS	ASSESSED VALUATION	DISTRICT LOCATION	GENERAL LEVY	BONDS AND INTEREST	TOTAL LEVY	PROPERTY TAXES
FIRE						
Casper Mountain	\$20,562,357	U-1	3.000	---	3.000	\$61,687
Natrona County	\$1,403,745,895	U-1	3.000	---	3.000	\$4,211,238
WATER AND SEWER						
Pioneer	\$10,118,801	U-1	8.000	---	8.000	\$80,950
OTHER						
Downtown Development Authority	\$13,446,295	U-1	16.000	---	16.000	\$215,141
Weed and Pest	\$1,424,308,252	U-1	1.000	---	1.000	\$1,424,308
Natrona County Senior Citizen Service	\$1,424,308,252	U-1	1.000	---	1.000	\$1,424,308
Pioneer Water and Sewer	\$10,118,801	U-1	8.000	---	8.000	\$80,950

TOTAL SPECIAL DISTRICTS: \$7,417,632



NIOBRARA COUNTY

2024		2025	
POPULATION (EST)	2,360	POPULATION (EST)	2,301
ASSESSED VALUATION	\$172,722,303	ASSESSED VALUATION	\$208,614,908
PROPERTY TAX LEVY	\$11,980,793	PROPERTY TAX LEVY	\$14,450,934
VALUE OF ONE MILL	\$172,722.30	VALUE OF ONE MILL	\$208,614.91



Public School (K-12) Levies

SCHOOL DISTRICT	ASSESSED VALUATION	DISTRICT LEVY	BOCES/ VOCATIONAL	RECREATION	BONDS AND INTEREST	STATE AND COUNTY*
U-1	\$208,614,908	25.000	---	1.000	---	18.000
TOTAL STATE AND COUNTY: \$3,755,068						

Additional Districtwide Mill Levies

COUNTY LEVY	CONSER- VATION	HOSPITAL	SENIOR CITIZEN	SPECIAL MANAGE.	WEED AND PEST	TOTAL	TOTAL SD**
12.000	1.000	6.000	1.000	1.000	1.000	66.000	\$5,423,988

*6 Mill Mandatory County Levy + 12 Mill State School Foundation Fund **This excludes 18 Mill County and State Levy

Breakdown of County Levy

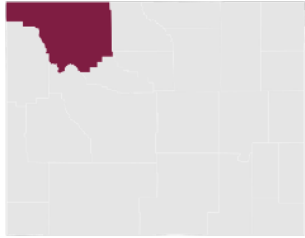
THE 12 MILL COUNTY LEVY IS ALLOCATED ONLY TO THE NIOBRARA COUNTY GENERAL FUND	TOTAL COUNTY
	\$2,503,379

Additional Mills Levied Against Portions of Above Districts

CITY OR TOWN	ASSESSED VALUATION	DISTRICT LOCATION	GENERAL LEVY	BONDS AND INTEREST	TOTAL LEVY	PROPERTY TAXES	TOTAL AGGREGATE LEVY*
Lusk	\$10,723,245	U-1	8.000	---	8.000	\$85,786	74.000
Manville	\$577,890	U-1	8.000	---	8.000	\$4,623	74.000
Van Tassell	\$124,202	U-1	---	---	---	---	---
TOTAL MUNICIPAL TAXES: \$90,409							

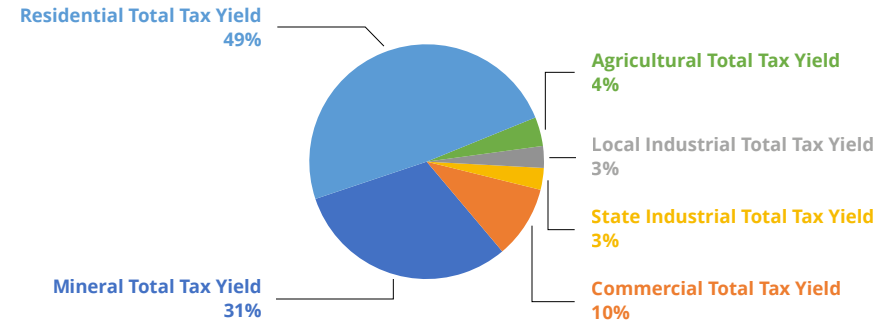
*Total of city or town levy and school district, county and countywide Special District levies. Additional Special District levies, which may also apply, are listed below:

SPECIAL DISTRICTS	ASSESSED VALUATION	DISTRICT LOCATION	GENERAL LEVY	BONDS AND INTEREST	TOTAL LEVY	PROPERTY TAXES
Hospital	\$208,614,908	U-1	6.000	---	6.000	\$1,251,689
Soil Conservation	\$208,614,908	U-1	1.000	---	1.000	\$208,615
Rural Fire	\$197,313,764	U-1	3.000	---	3.000	\$591,941
Weed and Pest	\$208,614,908	U-1	1.000	---	1.000	\$208,615
Special Management	\$208,614,908	U-1	1.000	---	1.000	\$208,615
Senior Citizen	\$208,614,908	U-1	1.000	---	1.000	\$208,615
TOTAL SPECIAL DISTRICTS: \$2,678,090						



PARK COUNTY

2024		2025	
POPULATION (EST)	30,965	POPULATION (EST)	\$31,082
ASSESSED VALUATION	\$1,000,217,112	ASSESSED VALUATION	\$851,601,842
PROPERTY TAX LEVY	\$70,342,766	PROPERTY TAX LEVY	\$61,049,413
VALUE OF ONE MILL	\$1,000,217.11	VALUE OF ONE MILL	\$851,601.84



Public School (K-12) Levies

SCHOOL DISTRICT	ASSESSED VALUATION	DISTRICT LEVY	BOCES/ VOCATIONAL	RECREATION	BONDS AND INTEREST	STATE AND COUNTY*
U-1	\$250,876,475	25.000	0.500	1.000	---	18.000
U-6	\$471,758,967	25.000	---	1.000	---	18.000
U-16	\$113,503,755	25.000	0.544	1.000	---	18.000
Big Horn U-31	\$6,477,014	25.000	---	1.000	---	18.000
Big Horn U-32	\$6,025,077	25.000	1.000	1.000	---	18.000
Big Horn U-34	\$2,960,554	25.000	0.500	1.000	---	18.000

TOTAL STATE AND COUNTY: \$15,328,833

Additional Districtwide Mill Levies

COUNTY LEVY	WEED AND PEST	COMM. COLLEGE	TOTAL	TOTAL/SD**
12.000	1.000	5.000	62.500	\$6,648,226
12.000	1.000	5.000	62.000	\$12,265,733
12.000	1.000	5.000	62.544	\$3,012,844
12.000	1.000	5.000	62.000	\$168,402
12.000	1.000	5.000	63.000	\$162,678
12.000	1.000	5.000	62.500	\$78,455

TOTAL COMMUNITY COLLEGE: \$4,258,009

TOTAL SD: \$22,336,338

*6 Mill Mandatory County Levy + 12 Mill State School Foundation Fund **This excludes 18 Mill County and State Levy

Breakdown of County Levy

THE 12 MILL COUNTY LEVY IS ALLOCATED ONLY TO THE PARK COUNTY GENERAL FUND	TOTAL COUNTY
	\$10,219,222

Additional Mills Levied Against Portions of Above Districts

CITY OR TOWN	ASSESSED VALUATION	DISTRICT LOCATION	GENERAL LEVY	BONDS AND INTEREST	TOTAL LEVY	PROPERTY TAXES	TOTAL AGGREGATE LEVY*
Cody	\$181,213,004	U-6	5.000	---	5.000	\$906,065	67.000
Powell	\$61,141,692	U-1	5.000	---	5.000	\$305,708	67.500
Meeteetse	\$2,619,061	U-16	5.000	---	5.000	\$13,095	67.544
Frannie	\$138,798	U-31	8.000	---	8.000	\$1,110	70.500

TOTAL MUNICIPAL TAXES: \$1,225,979

*Total of city or town levy and school district, county and countywide special district levies. Additional Special District levies are listed on next page.

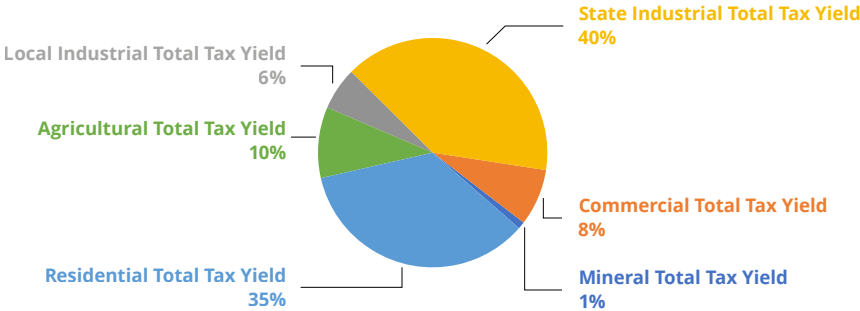
PARK COUNTY

SPECIAL DISTRICTS	ASSESSED VALUATION	DISTRICT LOCATION	GENERAL LEVY	BONDS AND INTEREST	TOTAL LEVY	PROPERTY TAXES
FIRE						
Park Co 1	\$222,147,760	U-1, 31, 32, 34	3.000	---	3.000	\$666,443
Park Co 2	\$479,057,190	U-6	3.000	---	3.000	\$1,437,172
Meeteetse	\$116,519,583	U-16	3.000	---	3.000	\$349,559
Park Co 4	\$18,414,664	U-1	3.000	---	3.000	\$55,244
Big Horn Co 5	\$15,323,847	U-31	3.000	---	3.000	\$45,972
HOSPITAL						
West Park	\$587,223,378	U-1, 6, 16	3.000	---	3.000	\$1,761,670
Powell	\$235,451,268	U-1, 31, 32, 34	3.000	---	3.000	\$706,354
CEMETERY						
Riverside	\$428,571,164	U-1, 6	2.500	---	2.500	\$1,071,428
Crown Hill	\$219,988,623	U-1	1.516	---	1.516	\$333,503
Meeteetse	\$116,642,286	U-1, 6, 16	1.000	---	1.000	\$116,642
Bennet Butte	\$18,414,664	U-1	1.326	---	1.326	\$24,418
Deaver Frannie	\$15,462,645	U-31, 32, 34	2.200	---	2.200	\$34,018
WEED AND PEST						
Weed and Pest	\$851,601,842	All	1.000	---	1.000	\$851,602
CONSERVATION						
Meeteetse Conservation	\$113,503,755	All	1.000	---	1.000	\$113,504
MUSEUM						
Meeteetse Museum	\$113,503,755	All	1.000	---	1.000	\$113,504
TOTAL SPECIAL DISTRICTS:						\$7,681,031



PLATTE COUNTY

2024		2025	
POPULATION (EST)	8,440	POPULATION (EST)	8,512
ASSESSED VALUATION	\$250,114,865	ASSESSED VALUATION	\$222,807,514
PROPERTY TAX LEVY	\$17,277,855	PROPERTY TAX LEVY	\$15,355,878
VALUE OF ONE MILL	\$250,114.87	VALUE OF ONE MILL	\$222,807.51



Public School (K-12) Levies

SCHOOL DISTRICT	ASSESSED VALUATION	DISTRICT LEVY	BOCES/ VOCATIONAL	RECREATION	BONDS AND INTEREST	STATE AND COUNTY*
U-1	\$171,727,375	25.000	1.000	1.000	---	18.000
U-2	\$50,221,423	25.000	0.500	1.000	---	18.000
U-1 Platte/Goshen	\$858,716	25.000	0.500	1.000	---	18.000

Additional Districtwide Mill Levies

COUNTY LEVY	WEED AND PEST	SENIOR CITIZEN	HOSPITAL	CONSERVATION	TOTAL	TOTAL/SD**
12.000	2.000	2.000	3.000	1.000	65.000	\$4,636,639
12.000	2.000	2.000	3.000	1.000	64.500	\$1,330,868
12.000	2.000	2.000	3.000	1.000	64.500	\$22,756

TOTAL STATE AND COUNTY: \$4,010,535

TOTAL SD: \$5,990,263

*6 Mill Mandatory County Levy + 12 Mill State School Foundation **This excludes 18 Mill County and State Levy

Breakdown of County Levy

GENERAL FUND	LIBRARY	FAIR	TOTAL	TOTAL COUNTY
10.410	1.590	---	12.000	\$2,673,690

Additional Mills Levied Against Portions of Above Districts

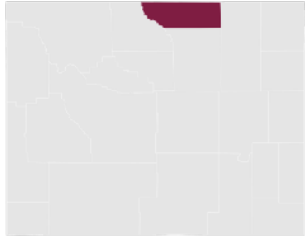
CITY OR TOWN	ASSESSED VALUATION	DISTRICT LOCATION	GENERAL LEVY	BONDS AND INTEREST	TOTAL LEVY	PROPERTY TAXES	TOTAL AGGREGATE LEVY*
Chugwater	\$1,855,108	U-1	5.000	---	5.000	\$9,276	70.000
Glendo	\$3,743,610	U-1	8.000	---	8.000	\$29,949	73.000
Wheatland	\$33,249,696	U-1	8.000	---	8.000	\$265,998	73.000
Guernsey	\$8,918,116	U-2	8.000	---	8.000	\$71,345	72.500
Hartville	\$582,358	U-2	8.000	---	8.000	\$4,659	72.500

TOTAL MUNICIPAL TAXES: \$381,226

*Total of city or town levy and school district, county and countywide Special District levies. Additional Special District levies, which may also apply, are listed below:

SPECIAL DISTRICTS	ASSESSED VALUATION	DISTRICT LOCATION	GENERAL LEVY	BONDS AND INTEREST	TOTAL LEVY	PROPERTY TAXES
Chugwater Cemetery	\$8,416,836	U-1	2.000	---	2.000	\$16,834
Chugwater Fire	\$14,806,969	U-1	3.000	---	3.000	\$44,421
Guernsey Rural Fire	\$40,720,949	U-2	3.000	---	3.000	\$122,163
Fire #1	\$77,104,104	U-1	3.000	---	3.000	\$231,312
Fire #2	\$31,214,277	U-1	2.500	---	2.500	\$78,036
Antelope Gap Fire	\$12,467,435	U-1	2.000	---	2.000	\$24,935
Weed and Pest	\$222,807,514	All	1.000	---	1.000	\$222,808
Weed and Pest Special	\$222,807,514	All	1.000	---	1.000	\$222,808
Senior Citizen	\$222,807,514	All	2.000	---	2.000	\$445,615
Hospital	\$222,807,514	All	3.000	---	3.000	\$668,423
Conservation	\$222,807,514	All	1.000	---	1.000	\$222,808

TOTAL SPECIAL DISTRICTS: \$2,300,160



SHERIDAN COUNTY

2024		2025	
POPULATION (EST)	33,003	POPULATION (EST)	32,978
ASSESSED VALUATION	\$744,977,494	ASSESSED VALUATION	\$622,875,881
PROPERTY TAX LEVY	\$51,577,707	PROPERTY TAX LEVY	\$43,145,336
VALUE OF ONE MILL	\$744,977.49	VALUE OF ONE MILL	\$622,875.88

Public School (K-12) Levies

SCHOOL DISTRICT	ASSESSED VALUATION	DISTRICT LEVY	BOCES/ VOCATIONAL	RECREATION	BONDS AND INTEREST	STATE AND COUNTY*
U-1	\$147,100,171	25.000	1.000	1.000	---	18.000
U-2	\$457,376,751	25.000	---	1.000	---	18.000
U-3	\$18,398,959	25.000	---	1.000	---	18.000

TOTAL STATE AND COUNTY: \$11,211,766

*6 Mill Mandatory County Levy + 12 Mill State School Foundation **This excludes 18 Mill County and State Levy

Breakdown of County Levy

THE 12 MILL COUNTY LEVY IS ALLOCATED ONLY TO THE SHERIDAN COUNTY GENERAL FUND	TOTAL COUNTY
	\$7,474,511

Additional Mills Levied Against Portions of Above Districts

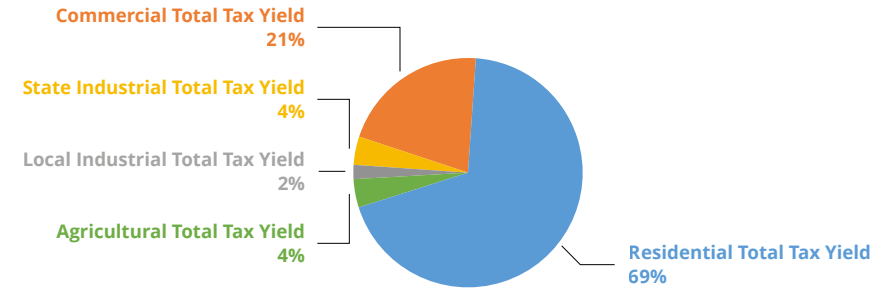
CITY OR TOWN	ASSESSED VALUATION	DISTRICT LOCATION	GENERAL LEVY	BONDS AND INTEREST	TOTAL LEVY	PROPERTY TAXES	TOTAL AGGREGATE LEVY*
Sheridan	\$295,606,947	U-2	8.000	---	8.000	\$2,364,856	71.500
Dayton	\$10,606,459	U-1	8.000	---	8.000	\$84,852	72.500
Ranchester	\$12,989,483	U-1	8.000	---	8.000	\$103,916	72.500
Clearmont	\$839,447	U-3	8.000	---	8.000	\$6,716	71.500

TOTAL MUNICIPAL TAXES: \$2,560,339

*Total of city or town levy and school district, county and countywide Special District levies. Additional Special District levies, which may also apply, are listed below:

SPECIAL DISTRICTS	ASSESSED VALUATION	DISTRICT LOCATION	GENERAL LEVY	BONDS AND INTEREST	TOTAL LEVY	PROPERTY TAXES
FIRE						
Big Horn	\$91,652,192	U-1	3.000	---	3.000	\$274,957
Dayton	\$11,837,731	U-1	3.000	---	3.000	\$35,513
Story	\$31,777,153	U-1	3.000	---	3.000	\$95,331
Tongue River	\$18,505,454	U-1	3.000	---	3.000	\$55,516
Arvada/Clearmont	\$35,820,889	U-2,3	3.000	---	3.000	\$107,463
Sheridan Rural	\$105,498,524	U-1,2	3.000	---	3.000	\$316,496
WEED AND PEST						
Weed and Pest	\$622,875,881	All	1.000	---	1.000	\$622,876
Weed and Pest, Leafy Spurge	\$622,875,881	All	1.000	---	1.000	\$622,876

TOTAL SPECIAL DISTRICTS: \$2,131,028

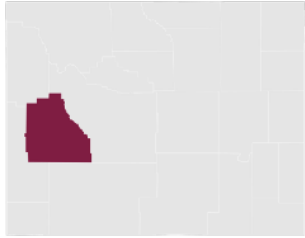


Additional Districtwide Mill Levies

COUNTY LEVY	WEED AND PEST	COMM. COLLEGE	TOTAL	TOTAL/SD**
12.000	2.000	5.500	64.500	\$3,971,704
12.000	2.000	5.500	63.500	\$11,891,796
12.000	2.000	5.500	63.500	\$478,373

TOTAL COMMUNITY COLLEGE: \$3,425,818

TOTAL SD: \$16,341,873



SUBLETTE COUNTY

2024		2025	
POPULATION (EST)	9,186	POPULATION (EST)	8,965
ASSESSED VALUATION	\$3,840,183,143	ASSESSED VALUATION	\$1,725,207,173
PROPERTY TAX LEVY	\$236,520,228	PROPERTY TAX LEVY	\$108,407,563
VALUE OF ONE MILL	\$3,840,183.14	VALUE OF ONE MILL	\$1,725,207.17

Public School (K-12) Levies

SCHOOL DISTRICT	ASSESSED VALUATION	DISTRICT LEVY	BOCES/ VOCATIONAL	RECREATION	BONDS AND INTEREST	STATE AND COUNTY*
U-1	\$1,126,884,557	25.000	0.900	1.000	---	18.000
U-29	\$598,322,616	25.000	0.500	1.000	---	18.000

TOTAL STATE AND COUNTY: \$31,053,729

*6 Mill Mandatory County Levy + 12 Mill State School Foundation **This excludes 18 Mill County and State Levy

Breakdown of County Levy

LIBRARY	FAIR	MUSEUM	AIRPORT	CIVIL DEFENSE	ROAD AND BRIDGE	RECREATION	PUBLIC HEALTH	AG AND HOME EC	GENERAL FUND	TOTAL	TOTAL COUNTY
0.845	0.645	0.403	0.151	0.006	0.303	1.180	0.026	0.006	8.435	12.000	\$20,702,486

Additional Mills Levied Against Portions of Above Districts

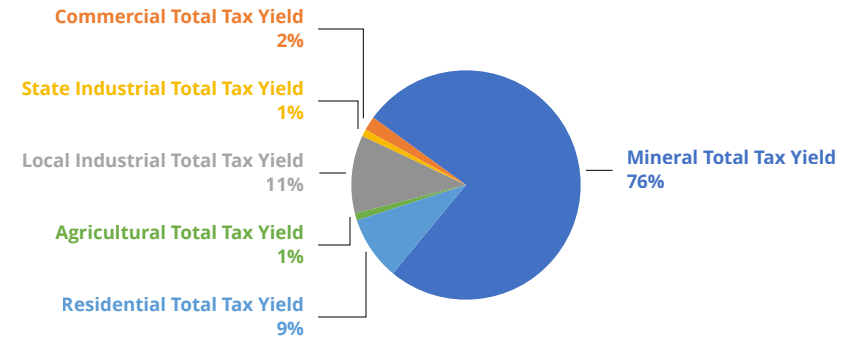
CITY OR TOWN	ASSESSED VALUATION	DISTRICT LOCATION	GENERAL LEVY	BONDS AND INTEREST	TOTAL LEVY	PROPERTY TAXES	TOTAL AGGREGATE LEVY*
Pinedale	\$36,384,948	U-1	8.000	---	8.000	\$291,080	68.544
Big Piney	\$3,736,974	U-9	8.000	---	8.000	\$29,896	68.144
Marbleton	\$6,869,158	U-9	8.000	---	8.000	\$54,953	68.144

TOTAL MUNICIPAL TAXES: \$375,929

*Total of city or town levy and school district, county and countywide Special District levies. Additional Special District levies, which may also apply, are listed below:

SPECIAL DISTRICTS	ASSESSED VALUATION	DISTRICT LOCATION	GENERAL LEVY	BONDS AND INTEREST	TOTAL LEVY	PROPERTY TAXES
CEMETERY						
Upper Green River	\$1,126,884,557	U-1	2.867	---	2.867	\$3,230,778
Big Piney	\$598,322,616	U-9	0.916	---	0.916	\$548,064
OTHER						
High Meadow Water	\$6,863,121	U-1	6.000	---	6.000	\$41,179
Weed and Pest	\$1,725,207,173	All	0.644	---	0.644	\$1,111,033
Hospital	\$1,725,207,173	All	3.000	---	3.000	\$5,175,622

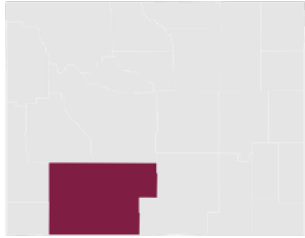
TOTAL SPECIAL DISTRICTS: \$10,106,675



Additional Districtwide Mill Levies

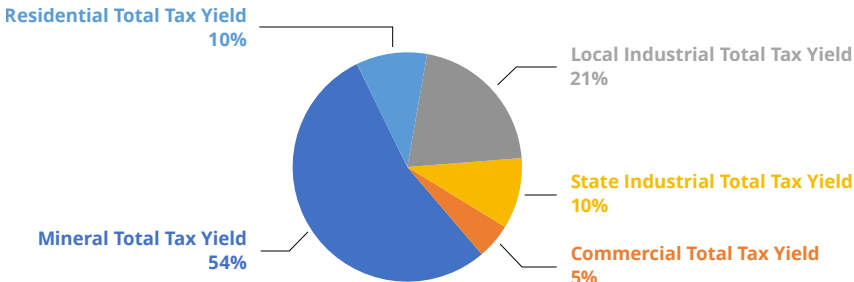
COUNTY LEVY	HOSPITAL	WEED AND PEST	TOTAL	TOTAL/SD**
12.000	3.000	0.644	60.544	\$30,313,195
12.000	3.000	0.644	60.144	\$15,855,549

TOTAL SD: \$46,168,744



SWEETWATER COUNTY

2024		2025	
POPULATION (EST)	41,124	POPULATION (EST)	41,273
ASSESSED VALUATION	\$2,657,431,821	ASSESSED VALUATION	\$2,318,423,330
PROPERTY TAX LEVY	\$182,521,075	PROPERTY TAX LEVY	\$159,309,351
VALUE OF ONE MILL	\$2,657,431.82	VALUE OF ONE MILL	\$2,318,423.33



Public School (K-12) Levies

SCHOOL DISTRICT	ASSESSED VALUATION	DISTRICT LEVY	BOCES/ VOCATIONAL	RECREATION	BONDS AND INTEREST	STATE AND COUNTY*
U-1	\$1,139,205,413	25.000	0.700	1.000	---	18.000
U-2	\$1,112,606,639	25.000	0.700	1.000	---	18.000
U-1 Carbon	\$66,611,278	25.000	2.500	1.000	3.700	18.000
TOTAL STATE AND COUNTY: \$41,731,620						

Additional Districtwide Mill Levies

COUNTY LEVY	WEED AND PEST	COMM. COLLEGE	TOTAL	TOTAL/SD**
12.000	0.894	5.500	63.094	\$30,416,784
12.000	0.894	5.500	63.094	\$29,706,597
12.000	0.894	5.500	68.594	\$2,144,884
TOTAL COMMUNITY COLLEGE: \$12,751,328			TOTAL SD: \$62,268,265	

*6 Mill Mandatory County Levy + 12 Mill State School Foundation **This excludes 18 Mill County and State Levy

Breakdown of County Levy

THE 12 MILL COUNTY LEVY IS ALLOCATED ONLY TO THE SWEETWATER COUNTY GENERAL FUND	TOTAL COUNTY
	\$27,821,080

Additional Mills Levied Against Portions of Above Districts

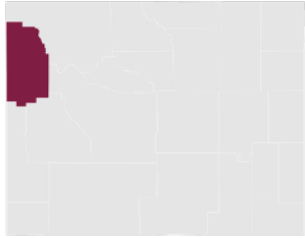
CITY OR TOWN	ASSESSED VALUATION	DISTRICT LOCATION	GENERAL LEVY	BONDS AND INTEREST	TOTAL LEVY	PROPERTY TAXES	TOTAL AGGREGATE LEVY*
Rock Springs	\$233,531,103	U-1	8.000	---	8.000	\$1,868,249	71.094
Green River	\$88,129,918	U-2	8.000	---	8.000	\$705,039	71.094
Bairoil	\$19,532,279	U-1	8.000	---	8.000	\$156,258	76.594
Granger	\$1,583,581	U-2	8.000	---	8.000	\$12,669	71.094
South Superior	\$756,192	U-1	8.000	---	8.000	\$6,050	71.094
Wamsutter	\$4,674,503	U-1	8.000	---	8.000	\$37,396	71.094

TOTAL MUNICIPAL TAXES: \$2,785,661

*Total of city or town levy and school district, county and countywide special district levies. Additional Special District levies are listed on next page.

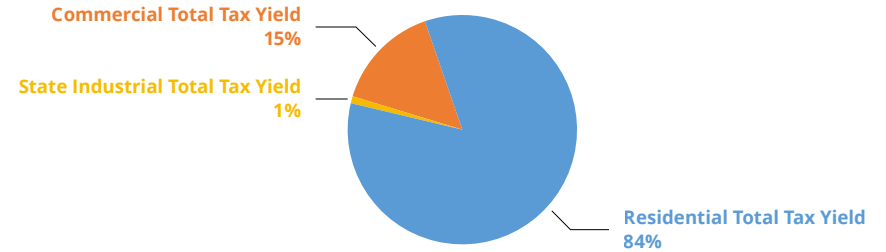
SWEETWATER COUNTY

SPECIAL DISTRICTS	ASSESSED VALUATION	DISTRICT LOCATION	GENERAL LEVY	BONDS AND INTEREST	TOTAL LEVY	PROPERTY TAXES
SOLID WASTE						
#1	\$728,638,190	U-1	2.889	---	2.889	\$2,105,036
#2	\$457,140,716	U-2	3.000	---	3.000	\$1,371,422
Eden	\$28,127,769	U-1	3.000	---	3.000	\$84,383
FIRE						
Reliance	\$5,342,327	U-1	3.000	---	3.000	\$16,027
Eden-Farson	\$28,127,769	U-1	3.000	---	3.000	\$84,383
Jamestown	\$7,040,993	U-2	3.000	---	3.000	\$21,123
Sweetwater Co	\$489,198,026	All	3.000	---	3.000	\$1,467,594
WATER AND SEWER						
White Mtn	\$19,926,094	U-1	8.000	---	8.000	\$159,409
West Side	\$6,732,364	U-1	8.000	---	8.000	\$53,859
Ten Mile	\$5,341,142	U-1	8.000	---	8.000	\$42,729
Jamestown	\$4,369,008	U-2	8.000	---	8.000	\$34,952
No Sweetwater	\$5,765,221	U-1	8.000	---	8.000	\$46,122
HEALTH						
High Desert Rural	\$457,140,716	U-1	1.675	---	1.675	\$765,711
Eden Rural	\$28,127,769	U-1	2.000	---	2.000	\$56,256
Castle Rock	\$994,196,277	U-2	3.000	---	3.000	\$2,982,589
OTHER						
Eden Improvement	\$28,127,769	U-1	1.000	---	1.000	\$28,128
Eden Cemetery	\$28,127,769	U-1	3.000	---	3.000	\$84,383
Little Snake River Conservation	\$474,621,443	U-1	1.000	---	1.000	\$474,621
Weed & Pest	\$2,318,423,330	All	0.894	---	0.894	\$2,072,670
TOTAL SPECIAL DISTRICTS: \$11,951,397						



TETON COUNTY

2024		2025	
POPULATION (EST)	23,167	POPULATION (EST)	23,272
ASSESSED VALUATION	\$4,107,313,200	ASSESSED VALUATION	\$3,805,454,431
PROPERTY TAX LEVY	\$232,330,252	PROPERTY TAX LEVY	\$219,849,846
VALUE OF ONE MILL	\$4,107,313.20	VALUE OF ONE MILL	\$3,805,454.43



Public School (K-12) Levies

SCHOOL DISTRICT	ASSESSED VALUATION	DISTRICT LEVY	BOCES/ VOCATIONAL	RECREATION	BONDS AND INTEREST	STATE AND COUNTY*
U-1	\$3,805,454,431	25.000	0.250	1.000	---	18.000

Additional Districtwide Mill Levies

COUNTY LEVY	WEED AND PEST	HOSPITAL	CONSERVATION	TOTAL	TOTAL SD**
7.879	1.000	3.000	0.670	56.799	\$99,893,178

TOTAL STATE AND COUNTY: \$68,498,180

*6 Mill Mandatory County Levy + 12 Mill State School Foundation **This excludes 18 Mill County and State Levy

Breakdown of County Levy

THE 7.879 MILL COUNTY LEVY IS ALLOCATED ONLY TO THE TETON COUNTY GENERAL FUND	TOTAL COUNTY
	\$29,983,175

Additional Mills Levied Against Portions of Above Districts

CITY OR TOWN	ASSESSED VALUATION	DISTRICT LOCATION	GENERAL LEVY	BONDS AND INTEREST	TOTAL LEVY	PROPERTY TAXES	TOTAL AGGREGATE LEVY*
Jackson	\$860,210,482	U-1	0.500	---	0.500	\$430,105	57.299

TOTAL MUNICIPAL TAXES: \$430,105

*Total of city or town levy and school district, county and countywide Special District levies. Additional Special District levies, which may also apply, are listed below:

SPECIAL DISTRICTS	ASSESSED VALUATION	DISTRICT LOCATION	GENERAL LEVY	BONDS AND INTEREST	TOTAL LEVY	PROPERTY TAXES
Weed and Pest	\$3,805,454,431	U-1	1.000	---	1.000	\$3,805,454
Hospital Fund	\$3,805,454,431	U-1	3.000	---	3.000	\$11,416,363
Conservation	\$3,805,454,431	U-1	0.670	---	0.670	\$2,549,654

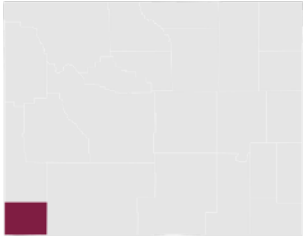
WATER AND SEWER

Indian Paintbrush	\$19,635,383	U-1	8.000	---	8.000	\$157,083
Hoback	\$4,622,298	U-1	5.500		5.500	\$25,423
Elk Refuge	\$4,154,255	U01	8.000		8.000	\$33,234
Teton Village	\$531,825,626	U-1	2.750	---	2.750	\$1,462,520

FIRE

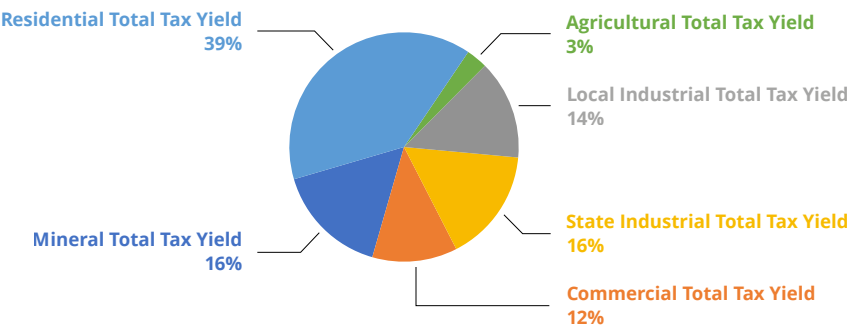
Teton Village	\$531,825,626	U-1	3.000	---	3.000	\$1,595,477
---------------	---------------	-----	-------	-----	-------	-------------

TOTAL SPECIAL DISTRICTS: \$21,045,209



UINTA COUNTY

2024		2025	
POPULATION (EST)	20,763	POPULATION (EST)	20,621
ASSESSED VALUATION	\$486,266,377	ASSESSED VALUATION	\$380,394,438
PROPERTY TAX LEVY	\$31,498,627	PROPERTY TAX LEVY	\$24,724,941
VALUE OF ONE MILL	\$486,266.38	VALUE OF ONE MILL	\$380,394.44



Public School (K-12) Levies

SCHOOL DISTRICT	ASSESSED VALUATION	DISTRICT LEVY	BOCES/ VOCATIONAL	RECREATION	BONDS AND INTEREST	STATE AND COUNTY*
U-1	\$244,420,563	25.000	2.500	1.000	---	18.000
U-4	\$62,765,922	25.000	1.200	0.500	---	18.000
U-6	\$73,207,953	25.000	1.700	1.000	---	18.000

TOTAL STATE AND COUNTY: \$6,847,100

Additional Districtwide Mill Levies

COUNTY LEVY	CONSERVATION	WEED AND PEST	TOTAL	TOTAL/SD**
12.000	0.526	1.000	60.026	\$6,965,986
12.000	0.526	1.000	58.226	\$1,675,850
12.000	0.526	1.000	59.226	\$2,027,861

TOTAL SD: \$10,669,697

*6 Mill Mandatory County Levy + 12 Mill State School Foundation **This excludes 18 Mill County and State Levy

Breakdown of County Levy

LIBRARY	GENERAL FUND	TOTAL	TOTAL COUNTY
1.000	11.000	12.000	\$4,564,733

Additional Mills Levied Against Portions of Above Districts

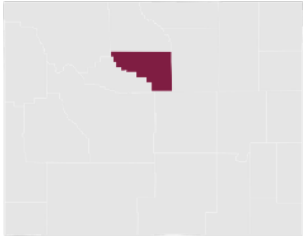
CITY OR TOWN	ASSESSED VALUATION	DISTRICT LOCATION	GENERAL LEVY	BONDS AND INTEREST	TOTAL LEVY	PROPERTY TAXES	TOTAL AGGREGATE LEVY*
Evanston	\$109,842,736	U-1	8.000	---	8.000	\$878,742	68.026
Bear River	\$5,535,940	U-1	8.000	---	8.000	\$44,288	68.026
Mountain View	\$11,173,889	U-4	8.000	---	8.000	\$89,391	66.226
Lyman	\$15,219,956	U-6	8.000	---	8.000	\$121,760	67.226

TOTAL MUNICIPAL TAXES: \$1,134,180

*Total of city or town levy and school district, county and countywide Special District levies. Additional Special District levies, which may also apply, are listed below:

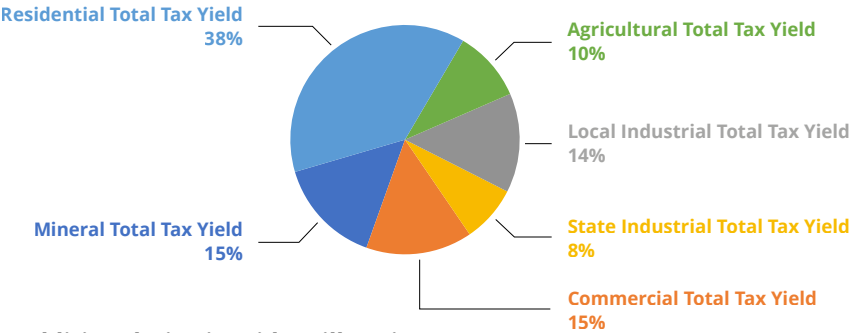
SPECIAL DISTRICTS	ASSESSED VALUATION	DISTRICT LOCATION	GENERAL LEVY	BONDS AND INTEREST	TOTAL LEVY	PROPERTY TAXES
Bridger Valley Conservancy	\$69,836,449	U-1	1.000	---	1.000	\$69,836
Uinta County Conservation	\$380,394,438	All	0.526	---	0.526	\$200,087
Ft Bridger W&S	\$2,189,361	U-4	8.000	---	8.000	\$17,515
Ft Bridger Cemetery	\$62,765,922	U-4	2.000	---	2.000	\$125,532
Uinta Fire	\$238,621,917	All	3.000	---	3.000	\$715,866
Uinta Co Weed and Pest	\$380,394,438	All	1.000	---	1.000	\$380,394

TOTAL SPECIAL DISTRICTS: \$1,509,231



WASHAKIE COUNTY

2024		2025	
POPULATION (EST)	7,696	POPULATION (EST)	7,662
ASSESSED VALUATION	\$173,831,850	ASSESSED VALUATION	\$153,306,273
PROPERTY TAX LEVY	\$12,538,920	PROPERTY TAX LEVY	\$11,050,249
VALUE OF ONE MILL	\$173,831.85	VALUE OF ONE MILL	\$153,306.27



Public School (K-12) Levies

SCHOOL DISTRICT	ASSESSED VALUATION	DISTRICT LEVY	BOCES/ VOCATIONAL	RECREATION	BONDS AND INTEREST	STATE AND COUNTY*
U-1	\$120,585,064	25.000	---	1.000	6.150	18.000
U-2	\$32,721,209	25.000	---	1.000	---	18.000

Additional Districtwide Mill Levies

COUNTY LEVY	CONSERVATION	WEED AND PEST	TOTAL	TOTAL/SD**
12.000	1.000	2.000	65.150	\$3,876,810
12.000	1.000	2.000	59.000	\$850,751

TOTAL STATE AND COUNTY: \$2,759,513

TOTAL SD: \$4,727,561

*6 Mill Mandatory County Levy + 12 Mill State School Foundation **This excludes 18 Mill County and State Levy

Breakdown of County Levy

HOSPITAL	LIBRARY	FAIR	GENERAL FUND	TOTAL	TOTAL COUNTY
0.522	2.218	0.978	8.282	12.000	\$1,839,676

Additional Mills Levied Against Portions of Above Districts

CITY OR TOWN	ASSESSED VALUATION	DISTRICT LOCATION	GENERAL LEVY	BONDS AND INTEREST	TOTAL LEVY	PROPERTY TAXES	TOTAL AGGREGATE LEVY*
Worland	\$52,502,000	U-1	5.000	---	5.000	\$262,510	70.150
Ten Sleep	\$2,290,680	U-2	8.000	---	8.000	\$18,325	67.000

TOTAL MUNICIPAL TAXES: \$280,835

*Total of city or town levy and school district, county and countywide Special District levies. Additional Special District levies, which may also apply, are listed below:

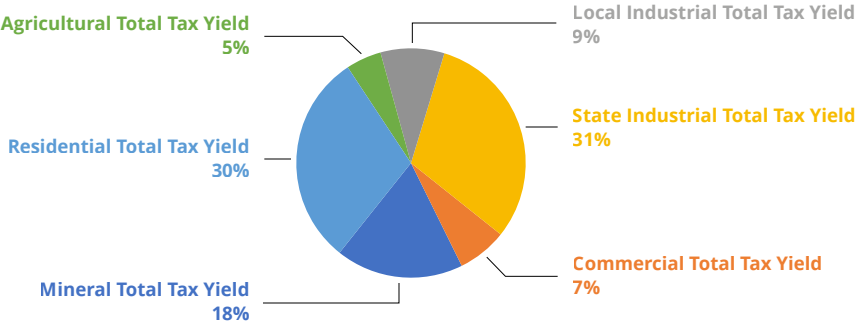
SPECIAL DISTRICTS	ASSESSED VALUATION	DISTRICT LOCATION	GENERAL LEVY	BONDS AND INTEREST	TOTAL LEVY	PROPERTY TAXES
COUNTYWIDE						
Conservation	\$153,306,273	All	1.000	---	1.000	\$153,306
Weed and Pest	\$153,306,273	All	1.000	---	1.000	\$153,306
Weed and Pest Knapweed	\$153,036,273	All	1.000	---	1.000	\$153,036
SOLID WASTE						
Ten Sleep Solid Waste	\$27,249,088	U-1	3.000	---	3.000	\$81,747
Worland Solid Waste	\$120,585,064	U-2	2.903	---	2.903	\$350,058
CEMETERY						
Ten Sleep Cemetery	\$32,721,209	U-2	3.000	---	3.000	\$98,164
FIRE						
Ten Sleep	\$30,430,529	U-2	3.000	---	3.000	\$91,292
Worland	\$120,585,064	U-1	3.000	---	3.000	\$361,755

TOTAL SPECIAL DISTRICTS: \$1,442,665



WESTON COUNTY

2024		2025	
POPULATION (EST)	6,758	POPULATION (EST)	6,866
ASSESSED VALUATION	\$194,517,316	ASSESSED VALUATION	\$172,438,668
PROPERTY TAX LEVY	\$14,249,881	PROPERTY TAX LEVY	\$12,624,211
VALUE OF ONE MILL	\$194,517.32	VALUE OF ONE MILL	\$172,438.67



Public School (K-12) Levies

SCHOOL DISTRICT	ASSESSED VALUATION	DISTRICT LEVY	BOCES/ VOCATIONAL	RECREATION	BONDS AND INTEREST	STATE AND COUNTY**
U-1	\$136,654,022	25.000	0.500	1.000	---	18.000
U-7	\$35,784,646	25.000	0.500	1.000	---	18.000

TOTAL STATE AND COUNTY: \$3,103,896

Additional Districtwide Mill Levies

COUNTY LEVY	SOLID WASTE	WEED AND PEST	HOSPITAL	MUSEUM	TOTAL	TOTAL/SD**
12.000	3.000	2.000	6.000	1.000	68.500	\$3,621,332
12.000	3.000	2.000	6.000	1.000	68.500	\$948,293

TOTAL SD: \$4,569,625

*6 Mill Mandatory County Levy + 12 Mill State School Foundation **This excludes 18 Mill County and State Levy

Breakdown of County Levy

THE 12 MILL COUNTY LEVY IS ALLOCATED ONLY TO THE WESTON COUNTY GENERAL FUND	TOTAL COUNTY \$2,069,264
-----------------------------------------------------------------------------	-----------------------------

Additional Mills Levied Against Portions of Above Districts

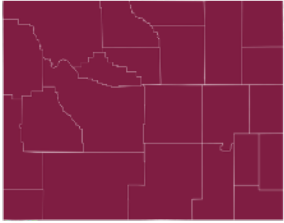
CITY OR TOWN	ASSESSED VALUATION	DISTRICT LOCATION	GENERAL LEVY	BONDS AND INTEREST	TOTAL LEVY	PROPERTY TAXES	TOTAL AGGREGATE LEVY*
Newcastle 118	\$185,282	U-1	8.000	---	8.000	\$1,482	76.500
Newcastle 150	\$22,319,877	U-1	8.000	---	8.000	\$178,559	76.500
Newcastle 151	\$2,357	U-1	8.000	---	8.000	\$19	76.500
Upton 750	\$8,692,113	U-7	8.000	---	8.000	\$69,537	76.500
Upton 751	\$2,703	U-7	8.000	---	8.000	\$22	76.500

TOTAL MUNICIPAL TAXES: \$249,619

*Total of city or town levy and school district, county and countywide special district levies. Additional Special district levies, which may also apply, are listed on the following page.

WESTON COUNTY

SPECIAL DISTRICTS	ASSESSED VALUATION	DISTRICT LOCATION	GENERAL LEVY	BONDS AND INTEREST	TOTAL LEVY	PROPERTY TAXES
Sunset Ranch Water	\$881,556	U-1	6.806	---	6.806	\$6,000
Weed and Pest	\$172,438,668	All	1.000	---	1.000	\$172,439
Weed and Pest, Leafy Spurge	\$172,438,668	All	1.000	---	1.000	\$172,439
Fire	\$141,236,336	All	3.000	---	3.000	\$423,709
Museum	\$172,438,668	All	1.000	---	1.000	\$172,439
Natural Resource	\$132,833,291	All	1.000	---	1.000	\$132,833
Solid Waste	\$172,438,668	All	3.000	---	3.000	\$517,316
Special Hospital	\$172,438,668	All	6.000	---	6.000	\$1,034,632
TOTAL SPECIAL DISTRICTS: \$2,631,806						



SPECIAL DISTRICT LEVIES

These levies are shown in two different ways on the county chart. Those that are countywide, such as weed and pest, are shown in the first section; those that are less than countywide are shown in the second section under Special Districts. These property tax levies are made by special purpose districts as the result of voter approval for a myriad of purposes within statutory limitations. Voter-approved debt is in addition to the limits shown here.

SPECIAL DISTRICTS WITH THE ABILITY TO LEVY	
Cemetery	Not to exceed three (3) mills by a special cemetery district as provided by W.S. 35-8-314 plus the number of mills necessary for the payment of the district debt plus
Conservation	Limited to 1 mill per every dollar assessed levy under W.S. 11-16-133; powers are provided for under W.S. 11-16-122
Downtown Development Authority	Not to exceed 30 mills on non-residential real property, W.S. 15-9-217(b)
Fire Protection	Not to exceed 3 mills by a fire protection district as provided by W.S. 35-9-203(b) plus the number of mills necessary for the payment of the district debt plus interest thereon not to exceed the limitations prescribed by W.S. 35-9-204
Flood Control	Not to exceed 12 mills on real property, W.S. 41-3-803
Hospital	Not to exceed 6 mills (3 mills by hospital board action W.S. 35-2-414(b) and 3 mills with voter approval W.S. 35-2-414(c))
Improvement and Service	Duty to levy taxes for bonds and interest, W.S. 18-12-134
Irrigation	May impose special levies, W.S. 41-7-403

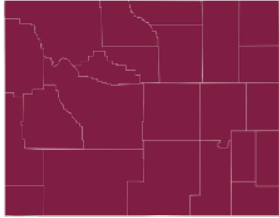
SPECIAL DISTRICTS WITH THE ABILITY TO LEVY	
Museum	Not to exceed 1 mill, W.S. 18-10-213(b)
Recreation	Limited to a 1 mill levy under W.S. 18-9-201; powers are provided for under W.S. 18-9-201
Regional Transportation Authority	Not to exceed ½ mill, W.S. 18-14-103
Resort District	Not to exceed 3 mills, W.S. 18-16-114
Rural Health Care	Limited to a 4 mill levy under W.S. 35-2-708; powers are provided for under W.S. 35-2-703 and W.S. 18-8-301
Sanitary and Improvement	Not to exceed 1 mill, W.S. 35-3-109
Senior Citizen Service	Not to exceed 2 mills, W.S. 18-15-102(d)
Senior Health Care	Not to exceed 2 mills, W.S. 35-2-120
Soil and Water Conservation	Not to exceed 1 mill, W.S. 11-16-133
Solid Waste Disposal	Not to exceed 3 mills, W.S. 18-11-103(a)
Water and Sewer	Not to exceed 8 mills, W.S. 41-10-114
Water Conservancy	Not to exceed ½ mill prior to delivery of water; thereafter not to exceed 1 mill, W.S. 41-3-771 and W.S. 41-3-775
Weed and Pest Control	Not to exceed 2 mills, including not to exceed 1 mill, W.S. 11-5-111 and 1 mill for leafy spurge control, W.S. 11-5-303

NOTE: There are eight special districts without the ability to levy a mill. Those districts are Drainage, Joint Irrigation, Livestock, Local Improvement and Service (Public Utilities), Predatory Animal Control, Public Irrigation and Power, Public Recreation and Playgrounds, and Watershed Improvement. Some special districts are formed under the “umbrella” of another authority with the ability to levy. For example:

- **Watershed Improvements formed under the umbrella of Conservation Districts**
- **Public Recreation and Playgrounds formed under School Districts**

These, on their own, do not appear on aggregate tax district maps.

According to the Wyoming Department of Audit, there are 701 special districts. Currently, no special districts are created for Flood Control, Irrigation, Regional Transportation Authority, Sanitary and Improvement, and Senior Health Care.



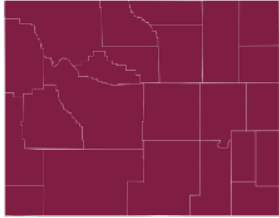
CEMETERY DISTRICTS

Cemetery special districts provide and maintain cemeteries and are required to keep them to a uniform standard across their district. Cities and towns in cemetery special districts are not allowed to run their own cemeteries, so the special district is the sole provider in the areas they exist. Their powers are provided for under W.S. 35-8-303 and limited to a 3 mill levy under W.S. 35-8-314.

COUNTY	ASSESSED VALUATION	DISTRICT LOCATION	GENERAL LEVY	BONDS AND INTEREST	TOTAL LEVY	PROPERTY TAX	TOTAL REVENUE	TOTAL EXPENDITURES	UNASSIGNED CASH
BIG HORN									
Burlington	\$11,297,236	U-1, 3, 4	3.000	---	3.000	\$33,891.71	\$42,779	\$36,358	\$101,981
Byron	\$67,106,029	U-1, 3, 4	3.000	---	3.000	\$201,318.09	\$216,907	\$461,533	\$210,917
Cowley	\$22,310,347	U-1, 2	3.000	---	3.000	\$66,931.04	\$90,318	\$75,258	\$167,841
Deaver-Frannie	\$9,357,008	U-1	2.200	---	2.200	\$20,585.42	\$42,914	\$89,176	\$520,431
Emblem	\$3,972,511	U-1, 3	3.000	---	3.000	\$11,917.53	\$15,182	\$9,545	\$51,474
Hyattville	\$6,237,151	U-4	2.890	---	2.890	\$18,025.37	\$19,011	\$9,519	\$67,774
Lovell	\$61,131,725	U-1, 2, 3	3.000	---	3.000	\$183,395.18	\$270,935	\$191,324	\$28,427
Otto	\$4,381,440	U-1, 4	3.000	---	3.000	\$13,144.32	\$17,634	\$13,714	\$17,377
So Central Big Horn	\$22,838,247	U-3	3.000	---	3.000	\$68,514.74	\$114,849	\$111,515	\$217,370
CAMPBELL									
Campbell County	\$4,840,295,046	U-1	0.770	---	0.770	\$3,727,027.19	\$6,102,159	\$1,993,195	\$9,125,056
CARBON									
Baggs	\$199,245,393	U-1	0.100	---	0.100	\$19,924.54	\$111,750	\$81,240	\$1,684,234
Reader	\$7,104,010	U-1	3.000	---	3.000	\$21,312.03	\$37,099	\$36,983	\$88,062
Saratoga	\$52,230,695	U-2	3.000	---	3.000	\$156,692.09	\$220,514	\$217,574	\$430,563
CONVERSE									
Glenrock	\$176,887,261	U-2	3.000	---	3.000	\$530,661.78	\$872,309	\$577,769	\$1,223,831
FREMONT									
Dubois	\$62,484,485	U-2	2.376	---	2.376	\$148,463.14	\$179,154	\$132,628	\$131,996
Mountain View	\$261,592,381	U-6, 24, 25, 38	1.772	---	1.772	\$463,541.70	\$1,150,239	\$1,500,964	\$708,594
Shoshoni/Lysite	\$96,811,606	U-24	3.000	---	3.000	\$290,434.82	\$36,730	\$473,818	\$96,931
GOSHEN									
Chugwater	\$42,030,488	U-1	3.000	---	3.000	\$126,091.46	\$32,340	\$31,530	\$191,263
Ft Laramie	\$1,733,625	U-1	2.000	---	2.000	\$3,467.25			
LaGrange	\$10,836,913	U-1	3.000	---	3.000	\$32,510.74	\$24,885	\$20,102	\$22,867
HOT SPRINGS									
Hot Springs County	\$172,046,734	U-1	2.325	---	2.325	\$400,008.66	\$531,578	\$303,669	\$1,052,796
JOHNSON									
Johnson County	\$423,546,015	U-1	1.000	---	1.000	\$423,546.02	\$488,007	\$705,402	\$145,097

CEMETERY DISTRICTS

COUNTY	ASSESSED VALUATION	DISTRICT LOCATION	GENERAL LEVY	BONDS AND INTEREST	TOTAL LEVY	PROPERTY TAX	TOTAL REVENUE	TOTAL EXPENDITURES	UNASSIGNED CASH
LINCOLN									
Auburn	\$13,955,765	U-2	3.000	---	3.000	\$41,867.3	\$16,890	\$19,386	\$230,958
Bedford	\$43,166,315	U-2	0.783	---	0.783	\$33,799.22	\$24,880	\$31,100	\$2,112
Cokeville	\$25,045,059	U-2	1.637	---	1.637	\$40,998.76	\$45,907	\$34,030	\$259,224
Fairview	\$20,062,476	U-2	0.997	---	0.997	\$20,002.29	\$20,357	\$10,432	\$52,318
Freedom	\$20,104,526	U-2	0.010	---	0.010	\$201.05	\$10,526	\$12,749	\$62,174
Grover	\$9,883,691	U-2	3.000	---	3.000	\$29,651.07	\$50,257	\$29,340	\$32,340
Smoot	\$14,227,040	U-2	3.000	---	3.000	\$42,681.12	\$62,797	\$60,742	\$160,570
So Lincoln	\$435,698,825	U-1	2.932	---	2.932	\$1,277,468.95	\$837,696	\$621,041	\$1,756,054
Thayne	\$82,997,645	U-2	---	---	---	---	\$54,136	\$61,161	\$130,677
PARK									
Bennet Butte	\$18,414,664	U-1	1.326	---	1.326	\$24,417.84	\$12,247	\$19,657	\$197,547
Crown Hill	\$219,988,623	U-1	1.516	---	1.516	\$333,502.75	\$349,591	\$408,128	\$238,853
Deaver-Frannie	\$15,462,645	U-31,32,34	2.200	---	2.200	\$34,017.82			
Meeteetse	\$116,642,286	U-1,6,16	1.000	---	1.000	\$116,642.29	\$163,255	\$95,929	\$772,081
Riverside	\$428,571,164	U-1,6	2.500	---	2.500	\$1,071,427.91	\$952,635	\$1,338,071	\$113,318
PLATTE									
Chugwater	\$8,416,836	U-1	2.000	---	2.000	\$16,833.67	\$31,006	\$36,044	\$16,976
SUBLETTE									
Big Piney	\$598,322,616	U-9	0.916	---	0.916	\$548,063.52	\$707,859	\$482,629	\$2,730,356
Upper Green River	\$1,126,884,557	U-1	2.867	---	2.867	\$3,230,778.02	\$1,510,337	\$657,140	\$111,905
SWEETWATER									
Eden/Farson	\$28,127,769	U-1	3.000	---	3.000	\$84,383.31	\$83,267	\$75,379	\$79,138
UINTA									
Fort Bridger	\$62,765,922	U-4	2.000	---	2.000	\$125,531.84	\$204,565	\$183,499	\$296,508
WASHAKIE									
Ten Sleep	\$32,721,209	U-2	3.000	---	3.000	\$98,163.63	\$122,519	\$78,150	\$187,663
TOTAL/SD:	\$9,876,935,979					\$14,131,837	\$15,878,020	\$11,327,423	\$23,715,654
TOTAL/LEVYING SD:	\$9,793,938,334					\$14,131,837	\$15,823,884	\$11,266,262	\$23,584,977



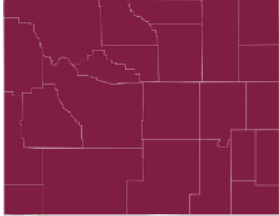
CONSERVATION DISTRICTS

Conservation special districts perform surveys and research on range management, erosion, floods and the preservation of water and the works projects needed in an area. They also conduct regular demonstrations of techniques in these areas to help area businesses improve their use of resources. They regularly produce plans for future conservation efforts and are limited to 1 mill per every dollar assessed levy under W.S. 11-16-133. Their powers are provided for under W.S. 11-16-122.

COUNTY	ASSESSED VALUATION	DISTRICT LOCATION	GENERAL LEVY	BONDS AND INTEREST	TOTAL LEVY	PROPERTY TAX	TOTAL REVENUE	TOTAL EXPENDITURES	UNASSIGNED CASH
ALBANY									
Laramie Rivers	\$668,147,949	U-1	1.000	---	1.000	\$668,147.95	\$855,707	\$563,956	\$511,668
BIG HORN									
Shoshone	\$157,867,011	U-2	0.500	---	0.500	\$78,933.51	\$138,722	\$79,420	\$298,502
South Big Horn	\$100,592,346	U-1,3,4	0.500	---	0.500	\$50,296.17	\$217,734	\$205,129	\$44,809
CAMPBELL									
Campbell County	---	All	---	---	---	---	\$461,409	\$379,779	\$387,843
CARBON									
Little Snake River	\$206,129,309	U-1	1.000	---	1.000	\$206,129.31	\$4,740,307	\$3,912,741	\$1,543,540
Medicine Bow	\$140,205,816	U-1	1.000	---	1.000	\$140,205.82	\$257,053	\$297,741	\$347,272
Saratoga/Encampment/Rawlins	\$364,266,711	U-1	1.000	---	1.000	\$364,266.71	\$1,282,617	\$1,205,810	\$664,981
CONVERSE									
Converse County	\$3,818,204,902	U-1,2	0.146	---	0.146	\$557,457.92	\$972,835	\$683,542	\$442,473
CROOK									
Crook County Natural Resource	\$283,281,888	U-1	---	---	---	---	\$842,430	\$681,933	\$347,560
FREMONT									
Dubois-Crowheart	\$75,845,259	U-2	1.000	---	1.000	\$75,845.26	\$131,450	\$144,226	\$24,190
Lower Wind	\$354,362,211	All	1.000	---	1.000	\$354,362.21	\$754,010	\$550,798	\$475,846
Popo Agie	\$266,042,620	U-1,21	1.000	---	1.000	\$266,042.62	\$1,084,377	\$1,064,630	\$367,896
GOSHEN									
Horse Creek	---		---	---	---	---	\$88,081	\$60,823	\$141,989
Lingle Fort Laramie	\$77,720,299	U-1	1.000	---	1.000	\$77,720.30	\$332,295	\$267,679	\$7,906
North Platte Valley	\$143,590,672	U-1	1.000	---	1.000	\$143,590.67	\$366,131	\$331,997	\$344,963
South Goshen	\$60,360,546	U-1	1.000	---	1.000	\$60,360.55	\$162,479	\$150,528	\$145,029
HOT SPRINGS									
Hot Springs County	---		---	---	---	---	\$68,268	\$92,027	\$8,803
JOHNSON									
Clear Creek	\$126,246,001	U-1	1.000	---	1.000	\$126,246.00	\$755,890	\$538,621	\$256,174
Powder River	\$297,300,014	U-1	0.700	---	0.700	\$208,110.01	\$175,107	\$158,776	\$171,061

CONSERVATION DISTRICTS

COUNTY	ASSESSED VALUATION	DISTRICT LOCATION	GENERAL LEVY	BONDS AND INTEREST	TOTAL LEVY	PROPERTY TAX	TOTAL REVENUE	TOTAL EXPENDITURES	UNASSIGNED CASH
LARAMIE									
Laramie County	\$2,710,697,112	All	0.500	---	0.500	\$1,355,348.56	\$2,509,956	\$2,634,310	\$878,719
LINCOLN									
Lincoln	---	All	---	---	---	---	\$272,663	\$308,934	\$35,211
Star Valley	---		---	---	---	---	\$110,297	\$175,715	\$11,721
NATRONA									
Natrona County	---	All	---	---	---	---	\$275,528	\$267,789	\$95,112
NIOBRARA									
Niobrara	\$208,614,908	U-1	1.000	---	1.000	\$208,614.91	\$287,389	\$336,910	\$149,332
PARK									
Cody	---	---	---	---	---	---	\$183,973	\$188,931	\$141,740
Meeteetse	\$113,503,755	---	1.000		1.000	\$113,503.76	\$290,437	\$268,194	\$146,069
Powell-Clark's Fork	---	---	---	---	---	---	\$37,794	\$29,790	\$26,707
PLATTE									
Platte County Resource	\$222,807,514	All	1.000	---	1.000	\$222,807.51	\$449,054	\$403,398	\$366,818
SHERIDAN									
Sheridan County	---	All	---	---	---	---	\$643,322	\$595,379	\$11,469
SUBLETTE									
Sublette County	\$1,725,207,173	All	---	---	---	---	\$1,958,580	\$2,031,131	\$752,525
SWEETWATER									
Sweetwater County	\$474,621,443	All	1.000	---	1.000	\$474,621.44	\$269,382	\$257,333	\$9,724
TETON									
Teton County	\$3,805,454,431	U-1	0.670	---	0.670	\$2,549,654.47	\$2,795,297	\$2,157,721	\$1,423,494
UINTA									
Uinta County	\$380,394,438	All	0.460	---	0.460	\$176,122.62	\$434,683	\$463,414	\$387,898
WASHAKIE									
Washakie County	\$153,306,273	All	1.000	---	1.000	\$153,306.27	\$305,008	\$292,723	\$122,480
WESTON									
Weston County Natural Resource	\$132,833,291	All	1.000	---	1.000	\$132,833.29	\$257,990	\$221,983	\$153,574
TOTAL/SD:	\$17,067,603,892					\$8,764,528	\$24,768,255	\$22,003,811	\$11,245,098
TOTAL/LEVYING SD:	\$15,059,114,831					\$8,764,528	\$19,825,910	\$17,191,580	\$9,284,418

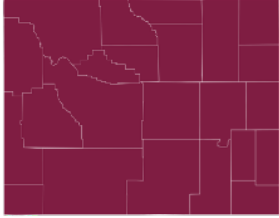


DOWNTOWN DISTRICTS

The organization of downtown development authorities having the purposes and powers provided in this act will serve a public use; will promote the health, safety, prosperity, security and general welfare of the inhabitants thereof and of the people of this state, will halt or prevent deterioration of property values or structures within central business districts, will halt or prevent the growth of blighted areas within such districts, and will assist municipalities in the development and redevelopment of such districts and in the overall planning to restore or provide for the continuance of the health thereof, and will be of especial benefit to the property within the boundaries of any authority created pursuant to the provisions of this article. Their powers are provided for by W.S. 15-9-202.

COUNTY	ASSESSED VALUATION	DISTRICT LOCATION	GENERAL LEVY	BONDS AND INTEREST	TOTAL LEVY	PROPERTY TAX	TOTAL REVENUE	TOTAL EXPENDITURES	UNASSIGNED CASH
CARBON									
Rawlins	\$2,305,108	U-1	- - -	- - -	- - -	- - -	\$148,785	\$129,107	\$485,102
LARAMIE									
Cheyenne	\$24,492,379	U-1	20.000	- - -	20.000	\$489,848	\$558,451	\$473,263	\$1,192,855
NATRONA									
Casper	\$13,446,295	U-1	16.000	- - -	16.000	\$215,141	\$547,697	\$673,233	\$366,031
SHERIDAN									
Sheridan	- - -	U-1	- - -	- - -	- - -	- - -	\$164	- - -	\$3,737
TOTALS/SD:	\$40,243,782					\$704,988	\$1,255,097		\$2,047,725
TOTAL/LEVYING SD:	\$37,938,674					\$704,988	\$1,106,148		\$1,558,886

SOURCE: Wyoming State Board of Equalization, 2025 Abstract and Mill Levy Report; Wyoming Department of Audit, 2024 Cost of Special Districts by County.



FIRE PROTECTION DISTRICTS

Fire special districts are charged with providing not only fire protection but imposing fire safety standards and taking preventative measures in their respective districts. Their powers are provided for under W.S. 35-9-201 and limited to 3 mills per every dollar assessed to raise funds for their operations under W.S. 35-9-203. This is also based on the assessed value of the proportion of the county they cover and its estimated needs.

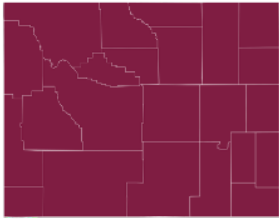
COUNTY	ASSESSED VALUATION	DISTRICT LOCATION	GENERAL LEVY	BONDS AND INTEREST	TOTAL LEVY	PROPERTY TAX	TOTAL REVENUE	TOTAL EXPENDITURES	UNASSIGNED CASH
ALBANY									
Fire District #1	\$252,693,163	U-1	3.000	---	3.000	\$758,079.49	\$3,759,292	\$1,410,656	\$1,245,704
BIG HORN									
Big Horn County #1	\$126,557,850	U-1	2.500	---	2.500	\$316,394.63	\$511,134	\$293,882	\$77,321
Big Horn County #2	\$16,618,273	U-2	3.000	---	3.000	\$49,854.82	\$164,841	\$130,312	\$45,324
Big Horn County #3	\$10,635,018	U-4	3.000	---	3.000	\$31,905.05	\$47,780	\$31,730	\$205,513
Big Horn County #4	\$19,661,396	U-4	3.000	---	3.000	\$58,984.19	\$298,319	\$250,782	\$141,311
Big Horn County #5	\$22,732,484	U-1	3.000	---	3.000	\$68,197.45	\$122,677	\$143,217	\$197,485
CARBON									
Carbon County	\$496,483,236	All	3.000	---	3.000	\$1,489,449.71	\$2,086,601	\$789,262	\$205,591
FREMONT									
Dubois Rural	\$62,484,485	U-2	2.861	---	2.860	\$178,768.11	\$246,835	\$149,167	\$511,873
Fremont County	\$378,232,231	All	3.000	---	3.000	\$1,134,696.69	\$3,353,577	\$2,919,009	\$868,542
Jeffrey City	\$11,832,013	U-1	3.000	---	3.000	\$35,496.04	\$40,540	\$53,192	\$54,860
Riverton	\$147,678,718	U-25, 38	3.000	---	3.000	\$443,036.15	\$698,539	\$440,283	\$604,504
GOSHEN									
Fort Laramie	\$33,314,197	U-1	3.000	---	3.000	\$99,942.59	\$153,973	\$15,419	\$15,613
Hawk Springs	\$11,363,887	U-1	3.000	---	3.000	\$34,091.66	\$192,531	\$117,137	\$68,842
Huntley	\$13,571,821	U-1	3.000	---	3.000	\$40,715.46	\$45,008	\$43,354	\$12,821
Jay Em	\$13,575,802	U-2	3.000	---	3.000	\$40,727.41	\$73,440	\$22,123	\$150,340
LaGrange	\$23,562,955	U-1	3.000	---	3.000	\$70,688.87	\$126,375	\$90,753	\$322,058
Lingle	\$22,225,264	U-1	3.000	---	3.000	\$66,675.79	\$76,606	\$25,027	\$257,621
Prairie Center	\$23,844,795	U-1	3.000	---	3.000	\$71,534.39	\$89,302	\$39,075	\$280,322
Torrington	\$52,855,420	U-1	3.000	---	3.000	\$158,566.26	\$296,789	\$263,367	\$85,840
Veteran	\$15,576,526	U-1	3.000	---	3.000	\$46,729.58	\$116,074	\$80,322	\$55,701
Chugwater Rural	\$1,733,625	U-1	3.000	---	3.000	\$5,200.88			
Yoder 5A	\$20,678,682	U-1	3.000	---	3.000	\$62,036.05	\$2,852,752	\$2,860,315	\$122,190
HOT SPRINGS									
Hot Springs County Rural	\$147,492,797	U-1	3.000	---	3.000	\$442,478.39	\$627,466	\$457,138	\$491,916

FIRE PROTECTION DISTRICTS

COUNTY	ASSESSED VALUATION	DISTRICT LOCATION	GENERAL LEVY	BONDS AND INTEREST	TOTAL LEVY	PROPERTY TAX	TOTAL REVENUE	TOTAL EXPENDITURES	UNASSIGNED CASH
JOHNSON									
Johnson County #1	\$242,264,556	U-1	1.500	---	1.500	\$363,397	\$539,140	\$688,958	\$490,166
Powder River	\$124,119,086	U-1	2.900	---	2.900	\$359,945	\$313,264	\$325,270	\$1,818,688
LARAMIE									
Laramie County Fire Authority	\$506,286,332	U-1	3.000	2.920	5.920	\$2,997,215	\$4,256,920	\$3,597,258	\$1,798,602
#1	\$464,719,682	U-1	3.000	---	3.000	\$1,394,159	\$1,774,842	\$2,054,520	\$961,971
#3	\$106,303,092	U-2	3.000	---	3.000	\$318,909	\$1,099,682	\$660,714	\$964,002
#4	\$97,640,424	U-2	3.000	---	3.000	\$292,921	\$557,058	\$659,047	\$813,168
#5	\$36,670,649	U-2	3.000	---	3.000	\$110,012	\$199,349	\$95,147	\$181,704
#6	\$291,144,587	U-2	3.000	---	3.000	\$873,434	\$668,049	\$309,466	\$2,200,174
#9	\$3,643,696	U-2	3.000	---	3.000	\$10,931	---	---	---
#10	\$74,871,468	U-1	3.000	---	3.000	\$224,614	\$248,390	\$233,161	\$93,100
LINCOLN									
Alpine	\$154,407,947	U-2	3.000	---	3.000	\$463,224	\$1,190,133	\$1,135,020	\$684,985
Bear River	\$19,206,439	U-2	3.000	---	3.000	\$57,619	\$77,374	\$17,747	\$474,829
Mid-Valley	\$106,023,537	-	3.000	---	3.000	\$318,071	\$724,613	\$221,974	\$89,065
South Lincoln	\$403,859,915	U-1,2,9	1.010	---	1.010	\$407,899	\$357,896	\$303,189	\$309,907
Upper Star Valley	\$75,764,226	U-2	1.720	---	1.720	\$130,011	\$190,818	\$71,248	\$1,163,230
NATRONA									
Casper Mountain	\$20,562,357	U-1	3.000	---	3.000	\$61,687	\$162,167	\$173,817	\$332,713
Natrona County	\$1,403,745,895	All	3.000	---	3.000	\$4,211,238	\$2,664,548	\$3,194,064	\$2,058,664
NIOBRARA									
Niobrara County Rural	\$197,313,764	U-1	3.000	---	3.000	\$591,941	\$593,214	\$367,329	\$1,517,333
PARK									
Park County #1	\$222,695,976	U-1,31,32,34	3.000	---	3.000	\$222,695,976	\$1,074,242	\$1,120,083	\$1,086,391
Park County #2	\$479,057,190	U-6	3.000	---	3.000	\$479,057,190	\$2,288,939	\$1,748,283	\$1,150,837
Meeteetse (Park #3)	\$116,519,583	U-16	3.000	---	3.000	\$116,519,583	\$673,844	\$294,558	\$350,106
Clark (Park County #4)	\$18,414,664	U-1	3.000	---	3.000	\$18,414,664	\$647,740	\$621,764	\$117,746

FIRE PROTECTION DISTRICTS

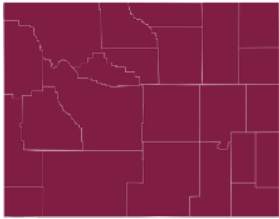
COUNTY	ASSESSED VALUATION	DISTRICT LOCATION	GENERAL LEVY	BONDS AND INTEREST	TOTAL LEVY	PROPERTY TAX	TOTAL REVENUE	TOTAL EXPENDITURES	UNASSIGNED CASH
PLATTE									
Antelope Gap Rural	\$12,467,435	U-1	2.000	---	2.000	\$24,934.87	\$70,883	\$70,990	\$138,313
Guernsey Rural	\$40,720,949	U-2	3.000	---	3.000	\$122,162.85	\$115,614	\$124,923	\$42,693
Laramie County #9 (Chugwater)	\$14,806,969	U-1	3.000	---	3.000	\$44,420.91	\$119,872	\$107,125	\$113,154
Platte County Rural #1-F	\$77,104,104	U-1	3.000	---	3.000	\$231,312.31	\$285,206	\$107,796	\$354,520
Platte County Rural #2-F	\$31,214,277	U-1	2.500	---	2.500	\$78,035.69	\$116,229	\$81,909	\$133,097
SHERIDAN									
Big Horn	\$91,652,192	U-1	3.000	---	3.000	\$274,956.58	\$435,986	\$92,258	\$890,651
Clearmont	\$35,820,889	U-2,3	3.000	---	3.000	\$107,462.67	\$307,883	\$277,527	\$1,672,998
Dayton	\$11,837,731	U-1	3.000	---	3.000	\$35,513.19	\$75,766	\$16,340	\$130,718
Sheridan Area Rural	\$105,498,524	U-1,2	3.000	---	3.000	\$316,495.57	\$551,079	\$200,714	\$469,137
Story	\$31,777,153	U-1	3.000	---	3.000	\$95,331.46	\$153,685	\$101,115	\$304,973
Tongue River	\$18,505,454	U-1	3.000	---	3.000	\$55,516.36	\$165,605	\$58,324	\$267,343
SWEETWATER									
Eden-Farson	\$28,127,769	U-1	3.000	---	3.000	\$84,383.31	\$136,368	\$423,889	\$121,569
Jamestown-Rio Vista	\$7,040,993	U-2	3.000	---	3.000	\$21,122.98	\$34,480	\$35,601	\$5,471
Reliance	\$5,342,327	U-1	3.000	---	3.000	\$16,026.98	\$17,376	\$42,633	\$6,458
Sweetwater County #1	\$489,198,026	All	3.000	---	3.000	\$1,467,594.08	\$2,044,916	\$2,150,464	\$282,758
TETON									
Teton Village Special	\$531,825,626	U-1	3.000	---	3.000	\$1,595,476.88	\$1,770,112	\$965,288	\$2,237,440
UINTA									
Unita County Rural	\$238,621,917	All	3.000	---	3.000	\$715,865.75	\$1,035,221	\$1,115,909	\$1,131,435
WASHAKIE									
Ten Sleep Rural	\$30,430,529	U-2	3.000	---	3.000	\$91,291.59	\$138,670	\$71,432	\$20,000
Worland #1	\$120,585,064	U-1	3.000	---	3.000	\$361,755.19	\$952,379	\$1,013,031	\$196,093
WESTON									
Weston County	\$141,236,336	All	3.000	---	3.000	\$423,709.01	\$841,689	\$745,119	\$1,040,159
TOTAL/SD:	\$9,154,453,967					\$27,564,908	\$45,651,692	\$36,320,526	\$34,237,653
TOTAL/LEVYING SD:	\$9,154,453,967					\$27,564,908	\$45,651,692	\$36,320,526	\$34,237,653



HOSPITAL DISTRICTS

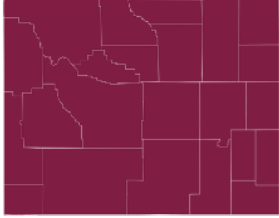
The Hospital and Health special districts provide funding for the maintenance and construction of health facilities including hospitals, mental hospitals, and clinics. These funds also help hospitals to provide care to those who are unable to pay. The Hospital district's powers are provided for under W.S. 35-2-403 and W.S. 18-8-301 and limited to a 6 mill levy for operation under W.S. 35-2-414.

COUNTY	ASSESSED VALUATION	DISTRICT LOCATION	GENERAL LEVY	BONDS AND INTEREST	TOTAL LEVY	PROPERTY TAX	TOTAL REVENUE	TOTAL EXPENDITURES	UNASSIGNED CASH
ALBANY									
Albany County	\$668,147,949	All	3.000	---	3.000	\$2,004,443.85	\$3,897,066	\$2,103,652	\$2,620,306
BIG HORN									
North Big Horn	\$159,779,076	U-1,2,3	6.000	---	6.000	\$958,674.46	\$27,609,340	\$29,803,135	\$3,553,470
South Big Horn	\$97,970,803	U-1,3,4	6.000	---	6.000	\$587,824.82	\$10,297,118	\$9,884,495	\$257,948
CAMPBELL									
Campbell County	\$4,840,295,046	U-1	3.000	---	3.000	\$14,520,885.14	\$213,537,927	\$222,024,387	---
CONVERSE									
Glenrock	\$177,313,167	U-2	3.000	---	3.000	\$531,939.50	\$3,123,391	\$2,937,131	---
CROOK									
Crook County Medical Service	\$283,281,888	U-1	3.000	---	3.000	\$849,845.66	\$15,225,034	\$16,035,371	\$640,134
HOT SPRINGS									
Hot Springs County	\$172,046,734	U-1	3.000	---	3.000	\$516,140.20	\$38,347,951	\$36,015,828	\$8,748,589
JOHNSON									
Johnson County	\$423,546,015	U-1	3.000	---	3.000	\$1,270,638.05	\$32,883,014	\$42,472,366	\$2,092,249
LINCOLN									
Cokeville	\$25,045,059	U-2	3.000	---	3.000	\$75,135.18	\$109,729	\$57,427	\$129,474
North Lincoln	\$443,974,787	U-2	3.000	---	3.000	\$1,331,924.36			
South Lincoln County	\$435,698,825	U-1	3.000	---	3.000	\$1,307,096.48	\$31,738,908	\$31,647,960	\$1,127,290
NIOBRARA									
Niobrara County	\$208,614,908	U-1	6.000	---	6.000	\$1,251,689.45	\$12,610,577	\$10,273,217	\$9,879,561
PARK									
Powell #1	\$235,451,268	U-1,31,32,34	3.000	---	3.000	\$706,353.80	\$2,226,329	\$1,320,756	\$2,736,559
West Park	\$587,223,378	U-1,6,16	3.000	---	3.000	\$1,761,670.13	\$135,869,732	\$122,184,438	\$108,904,805
PLATTE									
Platte County	\$222,807,514	All	3.000	---	3.000	\$668,422.54	\$1,656,742	\$495,032	\$5,304,826
SUBLETTE									
Sublette County	\$1,725,207,173	All	3.000	---	3.000	\$5,175,621.52	\$26,076,348	\$37,050,049	\$4,315,273



HOSPITAL DISTRICTS

COUNTY	ASSESSED VALUATION	DISTRICT LOCATION	GENERAL LEVY	BONDS AND INTEREST	TOTAL LEVY	PROPERTY TAX	TOTAL REVENUE	TOTAL EXPENDITURES	UNASSIGNED CASH
SWEETWATER									
Castle Rock Special	\$994,196,277	U-2	3.000	- - -	3.000	2,982,588.83	\$11,898,283	\$9,964,780	\$5,949,432
TETON									
Saint John's Medical Center	\$3,805,454,431	U-1	3.000	- - -	3.000	11,416,363.29	\$208,809,248	\$200,143,160	\$93,687,557
WESTON									
Weston County Health Services	\$172,438,668	All	6.000	- - -	6.000	1,034,632.01	\$23,991,000	\$28,159,068	\$4,950,411
TOTAL/SD:	\$15,678,492,966					\$48,951,889	\$799,907,737	\$802,572,252	\$254,897,884
TOTAL/LEVYING SD:	\$15,678,492,966					\$48,951,889	\$799,907,737	\$802,572,252	\$254,897,884



IMPROVEMENT AND SERVICE DISTRICTS

Improvement special districts construct improvements or acquire improvements by contract. They also furnish local services to make local improvements or improve local facilities. They work on (but are not limited to) roads, sidewalks, streetlights, parks, trash pick-up and water, in addition to a myriad of other services. They may only levy for bonds and interest under W.S. 18-12-134 and their powers are provided for under W.S. 18-12-112. Development special districts mostly work on urban renewal and are limited to a 30 mill levy on commercial and industrial property under W.S. 15-9-217; their powers are provided for under W.S. 15-9-203.

COUNTY	ASSESSED VALUATION	DISTRICT LOCATION	GENERAL LEVY	BONDS AND INTEREST	TOTAL LEVY	PROPERTY TAX	TOTAL REVENUES	TOTAL EXPENDITURES	UNASSIGNED CASH
ALBANY									
Pope Springs Community Special Road	---	---	---	---	---	---	\$32,800	\$151,222	---
Sage Drive Community	---	---	---	---	---	---	\$7,206	\$994	\$31,662
Sherman Hill Road	---	---	---	---	---	---	\$64,682	\$47,057	\$74,642
South Knoll Road	---	---	---	---	---	---	\$44,914	\$4,360	\$89,982
The Paddocks	\$3,221,182	---	3.000	---	3.000	\$9,663.55	\$58,885	\$58,525	\$360
Toltec Watershed	---	---	---	---	---	---	\$17,694	\$3,865	\$33,124
Valley View Drive Community	---	---	---	---	---	---	\$8,325	\$10,544	\$9,616
Wold	---	---	---	---	---	---	\$10,666	\$9,293	\$15,499
BIG HORN									
Hyattville	---	---	---	---	---	---	\$42,072	\$23,370	\$40,604
Nowood Watershed	---	---	---	---	---	---	\$29,615	\$16,983	\$12,632
Shell Town Water	---	---	---	---	---	---	\$41,202	\$32,624	\$39,837
Shell Valley Watershed	---	---	---	---	---	---	\$22,483,245	\$21,454,637	\$117,065
CAMPBELL									
Antelope Valley	---	---	---	---	---	---	\$457,324	\$253,394	\$797,114
Bennor Estates	---	---	---	---	---	---	\$80,716	\$59,627	\$69,942
Box N Ranch Road	---	---	---	---	---	---	\$13,978	\$12,564	\$10,762
Brunsen	---	---	---	---	---	---	\$13,396	\$5,486	\$32,506
Buckskin	---	---	---	---	---	---	\$33,609	\$23,293	\$37,342
Central Campbell County	---	---	---	---	---	---	\$518,454	\$324,068	\$1,131,448
Cottonwood	---	---	---	---	---	---	\$9,080	\$9,614	\$13,971
Country Living Acres	---	---	---	---	---	---	\$4,280	\$6,953	\$15,164
Countryside	---	---	---	---	---	---	\$22,347	\$4,197	\$22,064
Crestview	---	---	---	---	---	---	\$211,024	\$138,975	\$755,428
Donkey Creek	---	---	---	---	---	---	\$9,074	\$4,096	\$12,334
Eight Mile	---	---	---	---	---	---	\$70,212	\$51,426	\$53,258
Fox Park	---	---	---	---	---	---	\$244,322	\$220,601	\$27,936
Fox Ridge Subdivision	---	---	---	---	---	---	\$74,514	\$69,548	\$51,080

IMPROVEMENT AND SERVICE DISTRICTS

COUNTY	ASSESSED VALUATION	DISTRICT LOCATION	GENERAL LEVY	BONDS AND INTEREST	TOTAL LEVY	PROPERTY TAX	TOTAL REVENUES	TOTAL EXPENDITURES	UNASSIGNED CASH
CAMPBELL, CONTINUED									
Freedom Hills	---	---	---	---	---	---	\$330,285	\$217,779	\$159,181
Grace Land	---	---	---	---	---	---	\$134,366	\$109,199	\$118,859
Green Valley	---	---	---	---	---	---	\$52,436	\$33,721	\$183,180
High Country	---	---	---	---	---	---	\$6,229	\$2,504	\$11,997
Little Thunder	---	---	---	---	---	---	\$82,099	\$56,786	\$74,768
Los Caballos	---	---	---	---	---	---	\$14,830	\$8,732	\$50,193
McKenney	---	---	---	---	---	---	\$19,911	\$15,320	\$44,562
Meadow Springs	---	---	---	---	---	---	\$32,156	\$30,128	\$29,198
Means, Carter, and North Hannum	---	---	---	---	---	---	\$36,790	\$29,911	\$81,066
Moon Ridge	---	---	---	---	---	---	\$28,029	\$23,689	\$16,388
North Rangeland	---	---	---	---	---	---	\$8,207	\$8,445	\$43,905
Oriva Hills	---	---	---	---	---	---	\$96,114	\$84,933	\$100,276
Overbrook	---	---	---	---	---	---	\$66,616	\$52,774	\$44,065
People's	---	---	---	---	---	---	\$78,549	\$33,286	\$65,424
Pineview	---	---	---	---	---	---	\$57,015	\$41,359	\$24,994
Pinnacle Heights	---	---	---	---	---	---	\$1,400	\$494	\$28,318
Prairieview/Champion	---	---	---	---	---	---	\$72,759	\$25,937	\$123,248
Rafter D	---	---	---	---	---	---	\$23,437	\$21,622	\$18,987
Rock Road	---	---	---	---	---	---	\$12,530	\$10,790	\$6,577
Rozet Ranchettes	---	---	---	---	---	---	\$66,013	\$66,947	\$56,674
Rustic Hills	---	---	---	---	---	---	\$28,803	\$37,803	\$27,996
Small Buttes	---	---	---	---	---	---	\$11,839	\$4,599	\$13,866
Southfork Estates	---	---	---	---	---	---	\$52,086	\$33,021	\$65,827
Southside Well	---	---	---	---	---	---	\$15,641	\$13,288	\$21,911
Spring Hill Ranch	---	---	---	---	---	---	\$20,587	\$7,694	\$17,239
Stone Gate	---	---	---	---	---	---	\$171,095	\$227,976	\$85,707
Sundog	---	---	---	---	---	---	\$13,554	\$2,485	\$40,498
Ward Creek	---	---	---	---	---	---	\$61,723	\$31,332	\$28,375
Wessex	---	---	---	---	---	---	\$5,682	\$2,169	\$6,656
Wild Horse Creek	---	---	---	---	---	---	\$31,384	\$16,169	\$25,804

IMPROVEMENT AND SERVICE DISTRICTS

COUNTY	ASSESSED VALUATION	DISTRICT LOCATION	GENERAL LEVY	BONDS AND INTEREST	TOTAL LEVY	PROPERTY TAX	TOTAL REVENUES	TOTAL EXPENDITURES	UNASSIGNED CASH
CARBON									
Highline Watershed	---	---	---	---	---	---	\$33	---	\$10,886
CONVERSE									
Monkey Road	---	---	---	---	---	---	\$18,348	\$3,049	\$83,386
Ridgewater	---	---	---	---	---	---	\$67,571	\$59,862	\$135,245
CROOK									
Kara Circle and Windy Way	\$430,717	U-1	---	---	---	---	\$7,409	\$6,681	\$4,698
Sundance Canyon Ranch	\$2,511,426	U-1	---	---	---	---	\$31,057	\$34,008	\$20,065
Tower Ridge Estate		U-1	---	---	---	---	\$2,880	\$2,762	\$19,319
Vista West		---	---	---	---	---	\$86,810	\$57,221	\$227,530
Beulah	\$1,185,078	---	---	---	---	---	---	---	---
FREMONT									
Enterprise Watershed	---	---	---	---	---	---	\$15,483	---	\$60,157
Mountain View Acres	---	---	---	---	---	---	\$4,539	\$216	\$21,314
Raintree Subdivision	---	---	---	---	---	---	\$7,950	\$8,215	\$8,347
GOSHEN									
PV Estates	\$480,745	All	8.000	---	8.000	\$3,846	\$36,434	\$12,371	\$3,114
HOT SPRINGS									
Cottonwood/Grass Creek Watershed	---	---	---	---	---	---	---	\$3,165	---
Red Lane Watershed	---	---	---	---	---	---	\$7,472	\$5,264	\$21,882
JOHNSON									
Crazy Woman Watershed	---	---	---	---	---	---	\$36,434	\$12,371	\$3,114
LARAMIE									
Bear Paw North	\$579,741	---	---	---	---	---	\$105,781	\$537,789	\$64,542
Dieke Estates	\$798,309	---	---	---	---	---	\$126,912	\$93,110	\$94,604
Ironhorse	---	---	---	---	---	---	\$3,696,167	\$2,851,957	\$6,496,552
LINCOLN									
Broken Wheel Ranch	---	---	---	---	---	---	\$71,871	\$79,523	\$70,570
Cokeville Watershed	---	---	---	---	---	---	\$13,737	\$6,478	\$45,741
Happy Valley Water	---	---	---	---	---	---	\$39,612	\$31,547	\$9,307
Nordic Ranches Division 13 Road	---	---	---	---	---	---	\$144,383	\$84,040	\$281,255
North Alpine	---	---	---	---	---	---	\$7,273	\$8,140	\$10,783
Northern Saddle Snow Removal	---	---	---	---	---	---	\$201,330	\$189,931	\$150,157

IMPROVEMENT AND SERVICE DISTRICTS

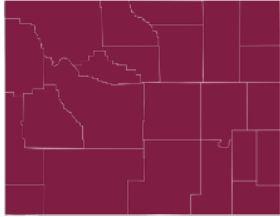
COUNTY	ASSESSED VALUATION	DISTRICT LOCATION	GENERAL LEVY	BONDS AND INTEREST	TOTAL LEVY	PROPERTY TAX	TOTAL REVENUES	TOTAL EXPENDITURES	UNASSIGNED CASH
NATRONA									
Air Base Acres	---	---	---	---	---	---	\$51,766	\$42,279	\$90,004
Aspens	\$566,637	---	---	---	---	---	\$14,508	\$3,223	\$5,680
Brookhurst Subdivision	\$1,887,557	---	---	---	---	---	\$14,813	\$4,219	\$53,881
Cattle Trail Acres	\$341,223	---	---	---	---	---	\$5,992	\$4,040	\$14,515
East Henrie Roadway	\$809,215	---	---	---	---	---	\$5,342	\$7,355	\$12,980
Elkhorn	---	---	---	---	---	---	\$20,518	\$20,723	\$1,529
Garden Creek Heights	---	---	---	---	---	---	\$16,095	\$9,958	\$13,564
Hidden Valley	---	---	---	---	---	---	---	\$1,192	---
Indian Springs	\$1,448,774	U-1	---	---	---	---	\$16,003	\$16,493	\$15,991
Lakeview	\$912,487	---	---	---	---	---	\$34,975	\$35,387	\$99,247
Mile-Hi	\$1,222,159	---	---	---	---	---	\$56,499	\$31,824	\$137,709
Park East Ranchettes	\$648,903	---	---	---	---	---	\$2,197	\$900	\$7,636
Poison Spider	\$4,542,645	---	---	---	---	---	\$121,372	\$103,868	\$172,784
Pursel Lands	\$1,943,905	---	---	---	---	---	\$18,962	\$273	\$65,291
Red Butte Village		---	---	---	---	---	\$12,575	\$10,186	\$72,922
Sandy Lakes Estates	\$1,986,014	---	---	---	---	---	\$156,799	\$140,358	\$367,588
Six Mile Draw	\$2,329,152	---	---	---	---	---	\$13,029	\$8,801	\$16,418
Skyline Ranches	\$3,093,148	---	---	---	---	---	\$35,534	\$34,710	\$75,048
Skyview/Coleman	\$1,540,156	---	---	---	---	---	\$4,833	\$701	\$40,966
South Riverside Acres	---	---	---	---	---	---	\$31,533	\$28,116	\$320,208
Sunlight	\$1,134,544	---	---	---	---	---	\$3,361	\$1,754	\$20,533
Thirty Three Mile Road	\$367,134	---	---	---	---	---	\$95,443	\$68,385	\$490,196
Vista West/Westgate Park	\$20,322,510	---	---	---	---	---	\$188,983	\$161,178	\$422,381
Webb Creek	\$1,483,400	---	---	---	---	---	\$42,361	\$6,855	\$20,000
Week Creek	---	---	---	---	---	---	\$11,756	\$6,750	\$12,089
Westland Park	\$3,046,514	---	---	---	---	---	\$29,978	\$3,135	\$65,485
PARK									
Big Valley & Crossed Arrows	---	---	---	---	---	---	\$9,333	\$9,793	\$10,301
PLATTE									
YO	---	---	---	---	---	---	\$22,093	\$16,858	\$54,901

IMPROVEMENT AND SERVICE DISTRICTS

COUNTY	ASSESSED VALUATION	DISTRICT LOCATION	GENERAL LEVY	BONDS AND INTEREST	TOTAL LEVY	PROPERTY TAX	TOTAL REVENUES	TOTAL EXPENDITURES	UNASSIGNED CASH
SHERIDAN									
Don Ena Estates	---	---	---	---	---	---	\$36,206	\$8,881	\$45,478
Downer Neighborhood	---	---	---	---	---	---	\$222,646	\$168,742	\$861,043
Parker Draw	---	---	---	---	---	---	\$13,421	\$10,088	\$16,873
Wild Rose Water	---	---	---	---	---	---	\$19,113	\$17,075	\$4,785
Woodland Hills	---	---	---	---	---	---	\$25,149	\$11,535	\$107,659
SUBLETTE									
Boulder Lake	\$1,996,359	U-1	---	---	---	---	\$12,007	\$18,091	\$9,281
Boulder Mosquito	---	U-1	---	---	---	---	\$33,335	\$56,985	\$39,505
Daniel Mosquito							\$5,861	\$150	\$5,711
Hoback Ranches	\$10,071,870	---	---	---	---	---	\$96,310	\$73,182	\$42,826
Middle Piney Watershed	---	U-1	---	---	---	---		\$57	\$722
Redstone Upper Green River	\$2,369,126	U-1	---	---	---	---	\$21,095	\$740	\$47,743
Shelter Park	---	---	---	---	---	---	\$21,522	\$9,940	\$92,097
SWEETWATER									
Clearview	---	U-1	---	---	---	---	\$475,196	\$399,575	---
Eden Valley	\$28,127,769	U-1	1.000	---	1.000	\$28,127.77	\$302,095	\$195,631	\$110,660
TETON									
Aspens	---	---	---	---	---	---	\$48,268	\$13,537	\$171,390
Camp Creek	---	---	---	---	---	---	\$13,717	\$9,864	\$21,044
Fish Creek	---	---	---	---	---	---	\$201,998	\$201,498	\$337,918
Flat Creek Watershed	---	---	---	---	---	---	\$80,732	\$80,732	\$81,622
Gros Ventre West Special	---	---	---	---	---	---	\$99,722	\$230,492	\$52,680
Melody Ranch	---	---	---	---	---	---	\$299,170	\$511,167	\$425,283
O Bar B	---	---	---	---	---	---	\$37,047	\$28,787	\$28,403
Polo Ranches Special	---	---	---	---	---	---	\$15,919	\$10,443	\$40,977
Porcupine Creek Ranch	---	---	---	---	---	---	\$37,935	\$20,449	\$77,874
Rafter J	---	---	---	---	---	---	\$597,435	\$266,524	\$401,913
Ridgeline	---	---	---	---	---	---	\$5,350	\$4,850	\$3,000
Skyline	---	---	---	---	---	---	\$445,531	\$533,335	\$808,013
Snake River Sporting Club	---	---	---	---	---	---	\$2,369,280	\$3,070,909	\$591,945

IMPROVEMENT AND SERVICE DISTRICTS

COUNTY	ASSESSED VALUATION	DISTRICT LOCATION	GENERAL LEVY	BONDS AND INTEREST	TOTAL LEVY	PROPERTY TAX	TOTAL REVENUES	TOTAL EXPENDITURES	UNASSIGNED CASH
TETON, CONTINUED									
South Squaw Creek Road	---	---	---	---	---	---	\$55,653	\$47,850	\$62,720
Spring Creek	---	---	---	---	---	---	\$967,701	\$540,363	\$1,049,106
SPSC	---	---	---	---	---	---	\$106,590	\$48,966	\$421,292
Teton Village Association	---	---	---	---	---	---	\$6,842,124	\$6,247,323	\$1,979,724
Teton Village	---	---	---	---	---	---	\$1,052,041	\$265,138	\$2,685,873
Village Road	---	---	---	---	---	---	\$71,568	\$70,380	\$16,867
UINTA									
Fort Bridger Mobile Home	---						\$3,600	\$7,388	\$3,495
WASHAKIE									
Lower Nowood	---	---	---	---	---	---	\$37,690	\$11,973	\$57,117
Nowood	---	---	---	---	---	---	\$1,790	\$154	\$24,583
Ponderosa	---	---	---	---	---	---	\$59		\$66
South Circle	---	---	---	---	---	---	\$10,921	\$1,822	\$29,788
Washakie Rural	---	---	---	---	---	---	\$600,215	\$393,408	\$71,866
WESTON									
Canyon	\$2,547,734	---	---	---	---	---	\$134,271	\$117,670	\$228,022
Cambria	\$1,086,050	---	---	---	---	---	\$53,567	\$19,089	\$149,921
Osage	\$1,043,291	---	---	---	---	---	\$51,683	\$61,135	\$471
Sweetwater		---	---	---	---	---	\$30,113	\$11,605	\$35,536
TOTAL/SD:	\$106,075,474					\$41,637	\$47,557,586	\$42,912,745	\$26,876,418
TOTAL/LEVYING SD:	\$31,829,696					\$41,637	\$397,414	\$266,527	\$114,134

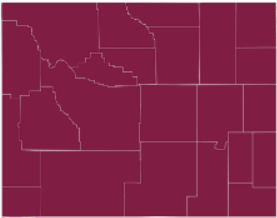


MUSEUM DISTRICTS

Each board of county commissioners of any county owning, constructing, or acquiring any museum or collection of exhibits may annually levy a tax on the taxable valuation of the property in the county, for the construction, maintenance and support of the museum or collection of exhibits. The levy shall be made at the same time as other county and school levies are made. The proceeds from the collection of the levy shall be placed in a special fund by the county treasurer and used solely for the purpose for which the levy was made. Museum districts are provided for under W.S. 22-29-103.

COUNTY	ASSESSED VALUATION	DISTRICT LOCATION	GENERAL LEVY	BONDS AND INTEREST	TOTAL LEVY	PROPERTY TAX	TOTAL REVENUE	TOTAL EXPENDITURES	UNASSIGNED CASH
CARBON									
Little Snake River	\$206,349,403	U-1	1.000	- - -	1.000	\$206,349	\$307,553	\$262,142	\$236,407
Saratoga-Ryan Park	\$63,906,148	U-2	1.000	- - -	1.000	\$63,906	\$85,425	\$61,848	\$74,387
CROOK									
Crook County	\$283,281,888	U-1	1.000	- - -	1.000	\$283,282	\$415,903	\$373,069	\$544,287
PARK									
Meeteetse	\$113,503,755	All	1.000	- - -	1.000	\$113,504	\$245,469	\$190,713	\$360,650
WESTON									
Weston County	\$172,438,668	All	1.000	- - -	1.000	\$172,439	\$246,576	\$253,363	\$296,641
TOTAL/SD:	\$839,479,862					\$839,480	\$1,300,926	\$1,141,135	\$1,512,372
TOTAL/LEVYING SD:	\$839,479,862					\$839,480	\$1,300,926	\$1,141,135	\$1,512,372

SOURCE: Wyoming State Board of Equalization, 2025 Abstract and Mill Levy Report; Wyoming Department of Audit, 2024 Cost of Special Districts by County.

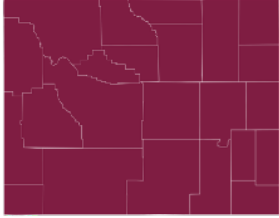


RESORT DISTRICTS

Resort districts may be formed to perform any of the following functions: to acquire, construct, operate and maintain improvements of local necessity and convenience; to obtain improvements or services hereunder by contracting for the same with any city, town, county or other entity; and to furnish or perform any special local service which enhances the use or enjoyment of the resort area. Resort special districts' powers are provided for under W.S. 18-16-103, and are not to exceed three mills under W.S. 18-16-114.

COUNTY	ASSESSED VALUATION	DISTRICT LOCATION	GENERAL LEVY	BONDS AND INTEREST	TOTAL LEVY	PROPERTY TAX	TOTAL REVENUE	TOTAL EXPENDITURES	UNASSIGNED CASH
TETON									
Grand Targhee	---	---	---	---	---	---	\$302,905	\$262,864	\$40,551
Teton Village	---	---	---	---	---	---	\$4,647,032	\$3,676,834	\$3,506,009
TOTAL/SD:	---	---	---	---	---	---	\$4,949,937	\$3,939,698	\$3,546,560
TOTAL/LEVYING SD:	---	---	---	---	---	---	---	---	---

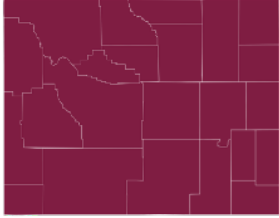
Note: Resort Districts are not currently levying a mill, but are collecting based on sales and use tax in Teton County



RURAL HEALTH DISTRICTS

Rural health special districts provide funding for the maintenance and construction of health facilities. These funds also help hospitals to provide care to those who are unable to pay. Rural Healthcare districts' powers are provided for under W.S. 35-2- 703 and W.S. 18-8-301 and are limited to a 4 mill levy under W.S. 35-2-708.

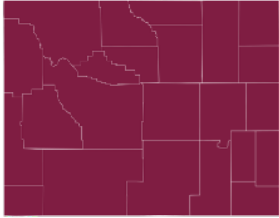
COUNTY	ASSESSED VALUATION	DISTRICT LOCATION	GENERAL LEVY	BONDS AND INTEREST	TOTAL LEVY	PROPERTY TAX	TOTAL REVENUE	TOTAL EXPENDITURES	UNASSIGNED CASH
BIG HORN									
Rural Health Care #1	\$90,254,410	U-3,4	4.000	---	4.000	\$361,018	\$493,757	\$460,276	\$271,632
CARBON									
Little Snake River Rural	\$206,920,720	U-1	2.000	---	2.000	\$413,841	\$675,950	\$621,146	\$370,786
Medicine Bow Rural	\$61,460,272	U-1	4.000	---	4.000	\$245,841	\$505,122	\$356,711	\$912,303
JOHNSON									
Johnson County Rural	\$423,546,015	U-1	2.000	---	2.000	\$847,092	\$1,553,506	\$1,330,355	\$642,800
SWEETWATER									
Eden Valley Rural	\$28,127,769	U-1	2.000	---	2.000	\$56,256	\$91,933	\$92,374	\$108,567
High Desert Rural	\$457,140,716	U-1	1.675	---	1.675	\$765,711	\$698,039	\$450,278	\$1,255,582
TOTAL/SD:	\$1,267,449,902					\$2,689,758	\$4,018,307	\$3,311,140	\$3,561,670
TOTAL/LEVYING SD:	\$1,267,449,902					\$2,689,758	\$4,018,307	\$3,311,140	\$3,561,670



SENIOR CITIZENS DISTRICTS

Senior Citizen special districts provide programs and services that may include senior citizen centers and programs of nutrition, health and/or transit. They may also contract out these services if the provider meets several requirements. The Senior Citizen special districts' powers are provided for under W.S. 18-15-104 and are limited to a 2 mill levy under W.S. 18-15-110.

COUNTY	ASSESSED VALUATION	DISTRICT LOCATION	GENERAL LEVY	BONDS AND INTEREST	TOTAL LEVY	PROPERTY TAX	TOTAL REVENUE	TOTAL EXPENDITURES	UNASSIGNED CASH
BIG HORN									
North Big Horn County	\$159,779,076	U-1,2,3	1.000	---	1.000	\$159,779.08	\$204,824	\$112,420	\$297,737
South Big Horn County	\$97,970,803	U-1,3,4	1.000	---	1.000	\$97,970.80	\$131,610	\$96,966	\$436,927
CONVERSE									
Converse County	\$3,818,204,902	All	2.000	---	2.000	\$7,636,409.80	\$4,955,079	\$7,906,553	\$3,298,225
CROOK									
Crook County	\$283,281,888	All	1.000	---	1.000	\$283,281.89	\$352,972	\$283,636	\$159,954
FREMONT									
Lander	\$242,470,062	U-1	2.000	---	2.000	\$484,940.12	---	---	---
Riverton	\$210,219,552	U-25	1.982	---	1.982	\$416,655.15	---	---	---
Shoshoni	\$96,811,606	U-24	1.500	---	1.500	\$145,217.41	\$285,708	\$227,420	\$52,830
HOT SPRINGS									
Hot Springs County	\$172,046,734	---	2.000	---	2.000	\$344,093.47	---	---	---
JOHNSON									
Johnson County	\$423,546,015	---	1.000	---	1.000	\$423,546.02	\$460,610	\$394,283	\$255,775
LINCOLN									
Kemmerer	\$403,859,915	---	0.300	---	0.300	\$121,157.97	\$124,101	\$86,385	\$176,344
NATRONA									
Natrona County	\$1,424,308,252	---	1.000	---	1.000	\$1,424,308.25	\$200,114	\$152,258	\$194,406
NIOBRARA									
Niobrara	\$208,614,908	All	1.000	---	1.000	\$208,614.91	\$200,114	\$152,258	\$194,406
PLATTE									
Platte County	\$222,807,514	---	2.000	---	2.000	\$445,615.03	\$596,642	\$548,733	\$498,014
TOTAL/SD:	\$7,763,921,227					\$12,191,590	\$7,511,774	\$9,960,912	\$5,564,618
TOTAL/LEVYING SD:	\$7,763,921,227					\$12,191,590	\$7,511,774	\$9,960,912	\$5,564,618

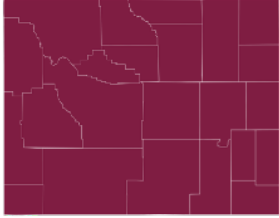


SOLID WASTE DISTRICTS

Solid Waste special districts purchase land or reclaim excavated or substandard land for the disposal of solid waste, along with regulating solid waste disposal. Their powers are provided for under W.S. 18-11-102 and are limited to a 3 mill levy under W.S. 18-11-103.

COUNTY	ASSESSED VALUATION	DISTRICT LOCATION	GENERAL LEVY	BONDS AND INTEREST	TOTAL LEVY	PROPERTY TAX	TOTAL REVENUE	TOTAL EXPENDITURES	UNASSIGNED CASH
BIG HORN									
Big Horn County	---	U-1,2,3,4	---	---	---	---	\$1,042,105	\$685,527	\$1,556,050
Byron	\$64,783,370	U-1,2,3	3.000	---	3.000	\$194,350	\$368,375	\$175,393	\$434,595
CARBON									
Baggs	\$206,920,720	U-1	3.000	---	3.000	\$620,762	\$852,015	\$512,296	\$2,819,384
Upper Platte River	\$89,702,159	U-1	---	---	---	---	\$768,017	\$749,987	\$1,116,700
CONVERSE									
Glenrock Area	\$790,488,043	U-2	3.000	---	3.000	\$2,371,464	\$1,899,646	\$1,447,590	\$3,327,404
FREMONT									
Fremont County	\$696,250,090	All	3.000	---	3.000	\$2,088,750	\$7,446,487	\$11,052,579	\$5,645,336
JOHNSON									
Johnson County	\$423,546,015	U-1	0.970	---	0.970	\$410,840	\$1,482,100	\$1,410,827	\$3,552,647
LARAMIE									
Eastern Laramie County	\$531,758,752	U-2	3.000	---	3.000	\$1,595,276	\$3,696,167	\$2,851,957	\$6,496,552
SWEETWATER									
Eden Valley	\$28,127,769	U-1	3.000	---	3.000	\$84,383	\$166,156	\$162,991	\$339,905
Sweetwater #1	\$728,638,190	U-2	2.889	---	2.889	\$2,105,036	\$3,275,083	\$1,990,359	\$5,659,479
Sweetwater #2	\$457,140,716	U-1	3.000	---	3.000	\$1,371,422	\$2,276,677	\$1,809,345	\$6,952,011
TETON									
Alta	---	---	---	---	---	---	\$43,674	\$71,436	---
WASHAKIE									
Ten Sleep	\$27,249,088	U-1	3.000	---	3.000	\$81,747	\$97,041	\$81,595	\$302,840
Worland	\$120,585,064	---	2.903	---	2.903	\$350,058	\$1,091,552	\$892,194	\$709,336
WESTON									
Weston County	\$172,438,668	All	3.000	---	3.000	\$517,316	\$4,274,880	\$5,116,064	\$697,215
TOTAL/SD:	\$4,337,628,644					\$11,791,405	\$28,779,975	\$29,010,140	\$39,609,454
TOTAL/LEVYING SD:	\$4,247,926,485					\$11,791,405	\$26,926,179	\$27,503,190	\$36,936,704

SOURCE: Wyoming State Board of Equalization, 2025 Abstract and Mill Levy Report; Wyoming Department of Audit, 2024 Cost of Special Districts by County.



WATER AND SEWER DISTRICTS

Water and Sewer special districts provide and treat water for domestic purposes and distribute water, in addition to acquiring water rights and facilities and water lines. They also provide sanitary sewers, sewage treatment facilities, disposal plants, treatment and disposal works, storm sewers and flood and surface drainage, among other things. They cannot include towns or cities in their special district without the town or cities written consent. Their powers are provided for under W.S. 41-10-113 and limited to an 8 mill levy under W.S. 41-10-114.

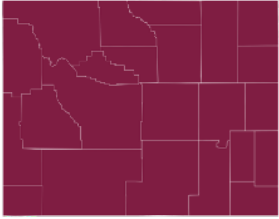
COUNTY	ASSESSED VALUATION	DISTRICT LOCATION	GENERAL LEVY	BONDS AND INTEREST	TOTAL LEVY	PROPERTY TAX	TOTAL REVENUE	TOTAL EXPENDITURES	UNASSIGNED CASH
ALBANY									
Centennial	---	---	---	---	---	---	\$125,081	\$77,382	\$64,654
Nine Mile	---	---	---	---	---	---	\$110,839	\$92,697	\$77,563
Seven Mile	---	---	---	---	---	---	\$29,047	\$24,880	\$19,225
South of Laramie	\$17,338,984	U-1	8.000	---	8.000	\$138,711.87	\$486,805	\$319,953	\$884,997
BIG HORN									
South Big Horn County	---	---	---	---	---	---	\$435,772	\$324,791	\$376,102
South End	---	---	---	---	---	---	\$101,412	\$102,094	\$13,320
CAMPBELL									
Wright	\$15,736,471	---	8.000	---	8.000	\$125,891.77	\$2,463,711	\$2,033,777	\$5,084,590
American Road	---	---	---	---	---	---	\$87,172	\$44,547	\$138,338
Cook Road	---	---	---	---	---	---	\$144,790	\$90,949	\$41,258
Heritage Village	\$4,365,262	---	8.000	---	8.000	\$34,922.10	\$187,923	\$96,243	\$228,485
Means First Extension	---	---	---	---	---	---	\$168,566	\$114,842	\$387,373
Rocky Point	\$716,724	---	16.900	---	16.900	\$12,112.64	\$46,349	\$35,546	\$43,177
South Douglas Highway	---	---	---	---	---	---	\$160,296	\$110,109	---
CARBON									
East Riverside	\$2,408,429	---	---	---	---	---	---	---	---
CONVERSE									
Sundance Meadows	---	---	---	---	---	---	\$76,630	\$36,070	\$187,272
CROOK									
Aladdin Water	---	U-1	---	---	---	---	\$5,594	\$12,938	\$2,496
Crook County Irrigation	---	All	---	---	---	---	\$8,267	\$2,979	\$16,439
FREMONT									
Fairview	---	---	---	---	---	---	\$24,152	\$17,385	\$50,954
The Redd Fox	---	---	---	---	---	---	\$92	---	\$6,432
Warm Springs	---	---	---	---	---	---	\$82,592	\$49,402	\$40,360
Jeffrey City	\$517,208	U-1	8.000	---	8.000	\$4,137.66	\$25,263	\$23,789	\$45,978
Mountain View	---	---	---	---	---	---	\$26,491	\$15,889	\$146,307

WATER AND SEWER DISTRICTS

COUNTY	ASSESSED VALUATION	DISTRICT LOCATION	GENERAL LEVY	BONDS AND INTEREST	TOTAL LEVY	PROPERTY TAX	TOTAL REVENUE	TOTAL EXPENDITURES	UNASSIGNED CASH
GOSHEN									
South Torrington	\$2,717,388	U-1	8.000	---	8.000	\$21,739.10	\$281,669	\$260,146	\$500,674
West Highway	\$4,701,935	U-1	8.000	---	8.000	\$37,615.48	\$230,099	\$86,968	\$189,199
Hawk Springs	\$278,955	U-2	8.000	---	8.000	\$2,231.64	\$24,949	\$21,854	\$14,851
HOT SPRINGS									
Lucerne	\$6,120,965	U-1	4.000	---	4.000	\$24,483.86	\$124,094	\$106,567	\$611,514
South Thermopolis	\$7,719,149	U-1	8.000	---	8.000	\$61,753.19	\$391,313	\$251,554	\$588,455
Owl Creek	\$3,782,381	U-1	---	---	---	---	\$148,346	\$108,674	\$103,092
LARAMIE									
South Cheyenne	\$90,635,377	U-1	8.000	---	8.000	\$725,083.02	\$5,967,287	\$5,412,094	\$2,854,281
Carpenter	\$579,741	U-2	8.000	---	8.000	\$4,637.93	\$42,627	\$79,840	\$160,627
LINCOLN									
Freedom	---	---	---	---	---	---	\$24,347	\$25,412	\$113,204
Greater Smoot	---	---	---	---	---	---	\$48,856	\$28,433	\$210,277
Grover	---	---	---	---	---	---	\$133,957	\$87,922	\$102,603
Nordic Ranches	---	---	---	---	---	---	\$31,059	\$24,023	\$120,445
Bedford	---	---	---	---	---	---	\$30	\$178	\$129
Etna	---	---	---	---	---	---	\$199,137	\$195,640	\$236,201
Happy Valley	---	---	---	---	---	---	\$421,020	\$70,424	\$933,111
Turnerville	---	---	---	---	---	---	\$35,459	\$30,307	\$2,786
NATRONA									
Pioneer	\$10,118,801	U-1	8.000	---	8.000	\$80,950.41	\$493,344	\$510,865	\$141,311
Wardwell	---	U-1	---	---	---	---	---	---	---
NIOBRARA									
Lance Creek	---	---	---	---	---	---	\$30,494	\$27,947	\$17,492
PARK									
Northwest Rural	---	---	---	---	---	---	\$3,455,286	\$4,084,745	\$43,630
SUBLETTE									
High Meadow Ranch	\$6,863,121	---	6.000	---	6.000	\$41,178.73	\$465,383	\$302,312	\$198,582

WATER AND SEWER DISTRICTS

COUNTY	ASSESSED VALUATION	DISTRICT LOCATION	GENERAL LEVY	BONDS AND INTEREST	TOTAL LEVY	PROPERTY TAX	TOTAL REVENUE	TOTAL EXPENDITURES	UNASSIGNED CASH
SWEETWATER									
West Side	\$6,732,364	U-1	8.000	---	8.000	\$53,858.91	\$519,329	\$223,619	\$1,355,669
White Mountain	\$19,926,094	U-1	8.000	---	8.000	\$159,408.75	\$1,574,922	\$1,754,502	\$1,396,673
Jamestown-Rio Vista	\$4,369,008	---	8.000	---	8.000	\$34,952.06	\$523,563	\$450,138	\$17,538
North Sweetwater	\$5,765,221	---	8.000	---	8.000	\$46,121.77	\$2,535,919	\$1,505,865	\$666,748
Ten Mile	\$5,341,142	U-1	8.000	---	8.000	\$42,729.14	\$252,010	\$166,439	\$700,272
TETON									
Rivermeadows	---	---	---	---	---	---	\$246,268	\$137,704	\$492,563
Teton Village	\$531,825,626	U-1	2.750	---	2.750	\$1,462,520.47	\$6,315,722	\$8,131,545	\$1,999,120
Willowbrook	---	---	---	---	---	---	\$56,989	\$70,554	\$49,026
Aspen Pines	---	---	---	---	---	---	\$1,949,251	\$1,577,463	\$1,753,584
Buffalo Valley	---	---	---	---	---	---	\$74,737	\$85,920	\$129,438
Hi-Country	---	---	---	---	---	---	\$25,933	\$16,704	\$36,927
Hoback Junction	\$4,622,298	---	5.500	---	5.500	\$25,422.64	---	\$8,318	\$10,753
Indian Paintbrush	\$19,635,383	U-1	8.000	---	8.000	\$157,083.06	\$218,092	\$113,616	\$305,453
Squaw Creek	---	---	---	---	---	---	\$191,792	\$88,736	\$174,262
Elk Refuge	\$4,154,255	---	8.000	---	8.000	\$33,234.04	\$72,327	\$36,188	\$40,620
West Gros Ventre Butte	---	---	---	---	---	---	\$102,148	\$89,176	\$53,979
UINTA									
Fort Bridger	\$2,189,361	U-4	8.000	---	8.000	\$17,514.89	\$69,369	\$47,297	\$296,025
North Uinta County	---	---	---	---	---	---	\$1,204	\$205	\$41,438
Bridger Valley Water Conservancy	---	---	---	---	---	---	\$228,902	\$157,818	\$470,496
WESTON									
Salt Creek	\$4,342,861	U-1	---	---	---	---	\$225,019	\$113,616	\$349,817
West End	\$4,379,147	U-1	---	---	---	---	\$95,790	\$51,121	\$565,426
Osage	\$1,198,103	---	---	---	---	---	\$94,367	\$61,063	\$13,455
Sunset Ranch	\$881,556	U-1	6.806	---	6.806	\$5,999.87	\$39,341	\$27,433	\$157,478
TOTAL/SD:	\$789,963,310					\$3,354,295	\$32,758,594	\$30,257,207	\$26,074,544
TOTAL/LEVYING SD:	\$773,852,389					\$3,354,295	\$23,351,410	\$22,006,468	\$18,493,070

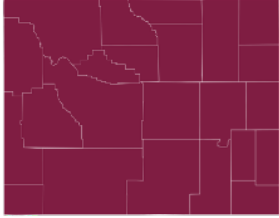


WATER CONSERVANCY DISTRICTS

Water Conservancy special districts provide for the conservation of the water resources of the state of Wyoming and for the greatest beneficial use of water within the state. Their powers are provided under W.S. 41-3-701 and per W.S. 41-3-771 and W.S. 41-3-775 they are not to exceed ½ mill before delivery of water and after are not to exceed 1 mill.

COUNTY	ASSESSED VALUATION	DISTRICT LOCATION	GENERAL LEVY	BONDS AND INTEREST	TOTAL LEVY	PROPERTY TAX	TOTAL REVENUE	TOTAL EXPENDITURES	UNASSIGNED CASH
CARBON									
Savery-Little Snake River	\$9,727,204	U-1	1.000	- - -	1.000	\$9,727.20	\$626,622	\$605,201	\$175,347
UINTA									
Bridger Valley	\$69,836,449	- - -	1.000	- - -	1.000	\$69,836.45	\$228,902	\$157,818	\$470,496
TOTAL/SD:	79,563,653					\$79,564	\$855,524	\$763,019	\$645,843
TOTAL/LEVYING SD:	79,563,653					\$79,564	\$855,524	\$763,019	\$645,843

SOURCE: Wyoming State Board of Equalization, 2025 Abstract and Mill Levy Report; Wyoming Department of Audit, 2024 Cost of Special Districts by County.



WEED AND PEST DISTRICTS

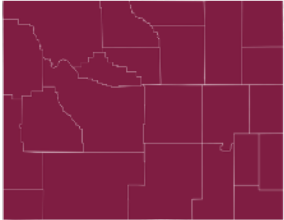
Weed and pest districts are comprised of all land within the boundaries of Wyoming including all federal, state, private and municipally owned lands within the county in which the land is located, with the boundaries of the district being the same boundaries as the county. Weed and Pest Control district powers are provided for under W.S. 11-5-111 and are limited to a 2 mill levy; 1 mill under W.S. 11-5-111 and an additional 1 mill for leafy spurge under W.S. 11-5-103.

COUNTY	ASSESSED VALUATION	DISTRICT LOCATION	GENERAL LEVY	BONDS AND INTEREST	TOTAL LEVY	PROPERTY TAX	TOTAL REVENUE	TOTAL EXPENDITURES	UNASSIGNED CASH
ALBANY									
Albany County	\$668,147,949	U-1	1.000	---	1.000	\$668,147.95	\$965,862	\$769,850	\$872,558
BIG HORN									
Big Horn County	\$259,078,150	All	2.000	---	2.000	\$518,156.30	\$2,110,552	\$1,971,035	\$534,181
CAMPBELL									
Campbell County	\$4,840,295,046	U-1	0.396	---	0.396	\$1,916,756.84	\$2,761,984	\$2,411,265	\$2,822,715
CARBON									
Carbon County	\$710,601,836	U-1	1.000	---	1.000	\$710,601.84	\$2,641,163	\$2,247,240	\$1,225,063
CONVERSE									
Converse County	\$3,818,204,902	All	0.223	---	0.223	\$851,459.69	\$2,731,213	\$2,678,595	\$2,908,972
CROOK									
Crook County	\$283,281,888	U-1	2.000	---	2.000	\$566,563.78	\$1,083,763	\$1,161,790	\$396,534
FREMONT									
Fremont County	\$696,250,090	All	2.000	---	2.000	\$1,392,500.18	\$4,356,973	\$4,169,145	\$1,149,298
GOSHEN									
Goshen County	\$281,671,517	All	2.000	---	2.000	\$563,343.03	\$1,166,502	\$979,120	\$1,694,907
HOT SPRINGS									
Hot Springs County	\$172,046,734	All	2.000	---	2.000	\$344,093.47	\$734,918	\$846,326	\$678,604
JOHNSON									
Johnson County	\$423,546,015	U-1	1.750	---	1.750	\$742,052.62	\$1,637,308	\$1,980,539	\$209,220
LARAMIE									
Laramie County	\$2,710,697,112	All	0.500	---	0.500	\$1,355,348.56	\$2,034,069	\$2,631,051	\$7,749,291
LINCOLN									
Lincoln County	\$904,718,671	All	1.000	---	1.000	\$904,718.67	\$1,588,860	\$1,379,857	\$1,501,529
NATRONA									
Natrona County	\$1,424,308,252	U-1	1.000	---	1.000	\$1,424,308.25	\$2,646,059	\$2,710,310	\$809,800
NIOBRARA									
Niobrara County	\$208,614,908	U-1	2.000	---	2.000	\$417,229.82	\$713,455	\$549,886	\$1,059,578

WEED AND PEST DISTRICTS

COUNTY	ASSESSED VALUATION	DISTRICT LOCATION	GENERAL LEVY	BONDS AND INTEREST	TOTAL LEVY	PROPERTY TAX	TOTAL REVENUE	TOTAL EXPENDITURES	UNASSIGNED CASH
PARK									
Park County	\$851,601,842	All	1.000	---	1.000	\$851,601.84	\$2,472,482	\$2,427,699	\$260,626
PLATTE									
Platte County	\$222,807,514	All	2.000	---	2.000	\$445,615.03	\$1,429,466	\$1,230,722	\$1,457,620
SHERIDAN									
Sheridan County	\$622,875,881	All	2.000	---	2.000	\$1,245,751.76	\$2,542,959	\$2,335,325	\$1,757,159
SUBLETTE									
Mosquito Abatement #1	---	---	---	---	---	---	\$69,154	\$64,307	\$110,665
Mosquito Abatement #2	---	---	---	---	---	---	\$90,853	\$88,439	\$283,978
Sublette County	\$1,725,207,173	All	0.644	---	0.644	\$1,111,033.42	\$1,708,328	\$1,474,205	\$6,646,105
SWEETWATER									
Sweetwater County	\$2,318,423,330	All	0.894	---	0.894	\$2,072,670.46	\$1,083,806	\$1,806,473	\$839,236
TETON									
Teton County	\$3,805,454,431	U-1	1.000	---	1.000	\$3,805,454.43	\$5,071,275	\$3,148,032	\$5,483,971
UINTA									
Unita County	\$380,394,438	All	1.000	---	1.000	\$380,394.44	\$783,934	\$893,034	\$385,014
WASHAKIE									
Washakie County	\$153,306,273	All	2.000	---	2.000	\$306,612.55	\$1,196,156	\$1,007,860	\$739,844
WESTON									
Weston County	\$172,438,668	All	2.000	---	2.000	\$344,877.34	\$795,069	\$746,365	\$346,028
TOTAL/SD:	\$27,653,972,620					\$22,939,292	\$44,416,163	\$41,708,470	\$41,922,496
TOTAL/LEVYING SD:	\$27,653,972,620					\$22,939,292	\$44,256,156	\$41,555,724	\$41,527,853

SOURCE: Wyoming State Board of Equalization, 2025 Abstract and Mill Levy Report; Wyoming Department of Audit, 2024 Cost of Special Districts by County.



SPECIAL DISTRICT LEVIES (TOTAL)

	VALUATION	PROPERTY TAX	TOTAL REVENUE	TOTAL EXPENDITURES	UNASSIGNED CASH
TOTAL FOR SPECIAL DISTRICTS	\$94,655,785,278	\$154,045,172	\$1,059,609,587	\$1,035,228,478	\$475,457,989
TOTAL FOR LEVYING SPECIAL DISTRICTS	\$92,381,934,606	\$154,045,172	\$990,933,061	\$973,858,735	\$431,920,082

WYOMING PROPERTY TAX RELIEF PROGRAMS

Veteran's Property Tax Exemption Program

DESCRIPTION

This exemption was intended to serve a public purpose and show gratitude of the people for services rendered by veterans. It reduces the assessed value of the primary home and/or vehicle by \$3,000 (thus reducing property taxes). The veteran and his or her spouse must be listed as the owner of the property, or the purchaser on a valid contract for deed filed with the county clerk. The property can be the subject of a trust, when the veteran and/or spouse are listed as the owner of the property. Sworn claims must be filed annually with the county assessor after January 1 or before the fourth Monday in May. The state reimburses the tax entities for revenue losses. The exemption may be claimed in not more than one county in the state. The Veteran's Property Tax Exemption Program is funded by the State General Fund.

WHO QUALIFIES

- Any honorably discharged veteran of WWI, WWII, Korea, or Vietnam.
- An honorably discharged veteran who was awarded the armed forces expeditionary medal or other authorized service or campaign medal indicating service in any armed conflict in a foreign country, and who has been a Wyoming resident for at least three years and is the owner of the principle residence/vehicle.
- The surviving spouse of a qualified veteran, so long as they reside in Wyoming, has not remarried, and is listed as the owner of the principle residence/vehicle.
- A disabled, honorably discharged veteran with a compensable service connected disability certified by the VA or branch of the US armed forces. See statutes W.S. 39-13-105 and rules (Chapter 14 – Section 17, Department of Revenue Rules) for more information.

SUMMARY OF BENEFITS

Starting after the 4th Monday in May, the qualifying veteran received a \$6,000 assessed value discount on their license plates. Beginning January 1, 2025, the qualifying veteran can receive a \$6,000 assessed value discount on their residence.

WHERE *and* HOW TO APPLY

Forms are available in every county assessor's office or at the Wyoming Department of Revenue website at <https://wyo-prop-div.wyo.gov/tax-relief>. Veteran or surviving spouse must contact assessor annually.

CONTACT

Wyoming Department of Revenue
122 W. 25th St., Ste E301
Herschler Building East
Cheyenne, WY 82002-0110
(307) 777-5308

2025 STATISTICS

REAL OR PERSONAL PROPERTY TAX

VALUATION EXEMPTION	REAL OR PERSONAL PROPERTY TAX EXEMPTION	TOTAL APPLICANTS	AVERAGE SAVINGS
\$111,897,132	\$7,935,821.91	19,528	\$406.38

MOTOR VEHICLE/TRAILER TAX EXEMPTION

VALUATION EXEMPTION	MOTOR VEHICLE/ TRAILER TAX EXEMPTION	TOTAL APPLICANTS	AVERAGE SAVINGS
\$120,512,701	\$3,044,870.70	14,071	\$216.39

TOTAL

TOTAL VALUATION EXEMPTION	TOTAL TAX EXEMPTION	TOTAL APPLICANTS	AVERAGE SAVINGS
\$232,409,833	\$10,980,693	33,599	\$326.82

WYOMING PROPERTY TAX RELIEF PROGRAMS

Property Tax Refund Program

DESCRIPTION

This program allows people of any age to apply for property tax relief as long as eligibility requirements are met. The program refunds no more than one-half of the applicant's prior year's property tax and refunds cannot exceed one-half of the median residential property tax in the county of residence (as determined by the WY Department of Revenue). Affidavits of eligibility must be filed annually with either the county treasurer or Wyoming Department of Revenue. The Property Tax Refund Program is funded by the State General Fund.

NOTE: This program is active ONLY if funds are appropriated by the Wyoming Legislature. Beginning in 2022, the program was funded. The program has paid a portion of property tax on residence for those who resided at that property for more than six months of the application year.

WHO QUALIFIES

- Resident of Wyoming for past five years.
- Property tax paid by application deadline.
- Total household income (as verified by federal income tax returns, or if not required to file a federal income tax return, all annual benefit statements related to non-taxable income) less than the greater of three-fourths the county or state median household income (as determined by the Wyoming Department of Administration and Information's Economic Analysis Division).
- Household assets other than your house, a car for each adult household member, and IRA and other pension funds worth less than \$163,019 per adult household member; the asset limit is adjusted annually by the cost of living index. A new tier of 145% of median income was added.

See Statutes W.S. 39-13-109(c)(v) and rules (Chapter 19, Department of Revenue Rules) for more information.

SUMMARY OF BENEFITS

Up to one-half of the median residential property tax bill amount or one-half of the property tax bill, whichever is less.

WHERE and HOW TO APPLY

Forms are available at county treasurer's offices or from the Wyoming Department of Revenue website at <https://wptrs.wyo.gov/>. Applications must be filed by the first Monday in June. Annual application is required, and must reflect the primary place of residence.

CONTACT

Wyoming Department of Revenue
122 W. 25th St., Suite E301
Herschler Building East
Cheyenne, WY 82002-0110
(307) 777-7320 dedicated line

2024 STATISTICS

REFUNDS (100%)				
REFUNDS		APPROVED	AVERAGE REFUND	
\$13,957,961.01		12,825	\$1,088.34	
REFUNDS (65%)				
REFUNDS		APPROVED	AVERAGE REFUND	
\$925,647.40		1,255	\$737.57	
TOTAL				
TOTAL REFUNDS	TOTAL APPLICATIONS	TOTAL APPROVED	TOTAL DENIED	AVERAGE REFUND
\$14,883,608.41	15,362	14,080	1,282	\$1,057.07

WYOMING PROPERTY TAX RELIEF PROGRAMS

2025 Assessed Value Exempted on Single Family Residential Structures and Associated Improved Land (Cap)

DESCRIPTION

Exemption providing that the assessed value of a single family residential structure and associated improved land shall not grow by more than 4% year-over-year.

WHO QUALIFIES

- Single family residential structures, and associated improved land, which have not changed ownership or increased footprint qualify for this exemption.

SUMMARY OF BENEFITS

Annual exemption of any growth of assessed value over 4%, providing the taxpayers with certainty in taxable value of residential homes.

WHERE *and* HOW TO APPLY

Automatic exemption applied to single family residential structures and associated improved land.

Pursuant to W.S. 39-11-105(a)(xliii) and (xliv)

COUNTY	ASSESSED VALUE EXEMPTED	AVERAGE MILL LEVY	APPROXIMATE TAX DOLLARS EXEMPTED
Albany	\$19,519,789	70.378	\$1,373,761
Big Horn	\$3,113,498	73.826	\$229,857
Campbell	\$28,762,794	63.473	\$1,825,657
Carbon	\$1,805,107	69.332	\$125,152
Converse	\$2,595,980	60.338	\$156,635
Crook	\$11,736,486	63.493	\$745,190
Fremont	\$31,791,470	76.613	\$2,435,637
Goshen	\$6,058,711	71.981	\$436,112
Hot Springs	\$1,585,447	70.790	\$112,233
Johnson	\$12,680,329	69.799	\$885,073
Laramie	\$28,770,000	69.241	\$1,992,067
Lincoln	\$15,327,299	64.466	\$988,094
Natrona	\$72,604,402	72.238	\$5,244,767
Niobrara	\$560,608	69.271	\$38,834
Park	\$21,418,417	71.688	\$1,535,438
Platte	\$8,368,573	68.920	\$576,761
Sheridan	\$9,180,188	69.268	\$635,893
Sublette	\$9,316,221	62.837	\$585,407
Sweetwater	\$14,698,151	68.715	\$1,009,976
Teton	\$400,518,612	57.772	\$23,138,880
Uinta	\$13,030,437	64.998	\$846,955
Washakie	\$6,004,147	72.081	\$432,787
Weston	\$1,737,399	73.210	\$127,195
TOTAL:	\$721,184,065		\$45,478,361

WYOMING PROPERTY TAX RELIEF PROGRAMS

Property Tax Deferral Program

DESCRIPTION

This program is available to low-income elderly and/or disabled homeowners to defer up to half of the total property taxes on a qualifying residence. For this program to be utilized by taxpayers, it must either be voluntarily adopted by the board of county commissioners or, a minimum of ten qualified residents may submit a petition to the board of county commissioners, who must then hold a hearing on whether to promulgate rules to participate in the tax deferral program. At the present time, only Teton county offers this program to taxpayers. Deferrals cannot exceed one-half of the real estate taxes owed and the deferral creates a perpetual tax lien against the property. Interest accrues on the amount deferred as determined by state statute. Affidavits of eligibility must be filed annually with the county assessor. Teton County appropriates approximately \$10,000 per year in county budget which is appropriated based upon the number of qualified applicants.

WHO QUALIFIES

- Principal residence must be on a parcel of land of less than 40 acres.
- The owner must have a household income at or below 250% of the federal poverty level for their county for a household of four.
- Owner of the property for at least ten years prior to the beginning of the tax year for which he is applying for deferral of taxes.
- Over the age of 62 and/or handicapped.

SUMMARY OF BENEFITS

Up to half of property taxes on a qualifying principal residence.

WHERE *and* HOW TO APPLY

Only one county currently participates: Teton County. Teton County Assessor’s Office deadline is November 10 of the year taxes are levied.

CONTACT

Teton County Assessor’s Office
P.O. Box 583
Jackson, WY 83001
(307) 733-4960

Wyoming Department of Revenue
122 W. 25th St., Suite E301
Herschler Building East
Cheyenne, WY 82002-0110
(307) 777-7320 dedicated line

2024 STATISTICS

TOTAL DEFERRALS GRANTED	TOTAL APPLICANTS
-------------------------	------------------

\$9,391.22	1
------------	---

WYOMING PROPERTY TAX RELIEF PROGRAMS

2025 Assessed Value Exempted for Long-Term Homeowners

DESCRIPTION

This program allows long-term homeowners in Wyoming, defined as those who are over 65 years of age and paid property taxes in Wyoming for 25 years, to receive a 50% exemption on their primary residence and associated improved land.

WHO QUALIFIES

- 65 years of age or older
- The owner must have paid property taxes in the state of Wyoming for at least 25 years
- The owner must live in the structure for a minimum of 8 months out of the year

SUMMARY OF BENEFITS

Annual exemption of 50% of primary residential assessed value and up to 35 acres of associated improved land. This exemption is currently only effective for tax years 2025 and 2026.

WHERE *and* HOW TO APPLY

Those who qualify must apply to their local county assessor before the fourth Monday in May.

Pursuant to W.S. 39-11-105(a)(xlv)

COUNTY	ASSESSED VALUE EXEMPTED	2025 AVERAGE MILL LEVY	APPROXIMATE TAX DOLLARS EXEMPTED
Albany	\$26,952,082	70.378	\$1,896,830
Big Horn	\$6,262,674	73.826	\$462,348
Campbell	\$25,848,139	63.473	\$1,640,655
Carbon	\$8,013,494	69.332	\$555,594
Converse	\$9,246,200	60.338	\$557,894
Crook	\$6,070,652	63.493	\$385,446
Fremont	\$31,830,912	76.613	\$2,438,658
Goshen	\$9,494,926	71.981	\$683,454
Hot Springs	\$4,940,544	70.790	\$349,740
Johnson	\$10,472,509	69.799	\$730,970
Laramie	\$99,288,173	69.241	\$6,874,823
Lincoln	\$15,824,910	64.466	\$1,020,173
Natrona	\$71,093,370	72.238	\$5,135,614
Niobrara	\$663,718	69.271	\$45,976
Park	\$56,791,710	71.688	\$4,071,269
Platte	\$9,475,390	68.920	\$653,043
Sheridan	\$53,457,821	69.268	\$3,702,914
Sublette	\$8,898,293	62.837	\$559,146
Sweetwater	\$28,708,579	68.715	\$1,972,696
Teton	\$170,256,210	57.772	\$9,836,092
Uinta	\$14,208,600	64.998	\$923,533
Washakie	\$7,681,332	72.081	\$553,681
Weston	\$4,957,964	73.210	\$362,972
TOTAL:	\$680,438,202		\$45,413,522

WYOMING PROPERTY TAX RELIEF PROGRAMS

2025 Assessed Value Exempted for Homeowners

DESCRIPTION

This program provides property tax relief for single family residential structure taxpayers through an exemption. The exemption is 25% of the first \$1 million of fair market value of the residential structure and associated improved land. Those who qualify for the long-term homeowners exemption do not qualify for this homeowners exemption.

WHO QUALIFIES

- Single family residential structure owner
- Has not received the exemption provided for long-term homeowners
- Beginning in 2026, the owner must live in the structure for a minimum of 8 months out of the year

SUMMARY OF BENEFITS

Annual exemption on assessed value of primary residence and associated improved land of 25% of the first \$1 million of fair market value.

WHERE and HOW TO APPLY

Those who qualify for the program must apply online at: ptd.wyo.gov/OWNEROCCE. This application opens on October 1 of each year and must be submitted on or before February 1 of each year.

CONTACT

Wyoming Department of Revenue
122 West 25th Street, Suite E301
Herschler Building, East
Cheyenne, WY 82002-0110
(307) 777-7320


Pursuant to W.S. 39-11-105(a)(xlvii)

COUNTY	ASSESSED VALUE EXEMPTED	2025 AVERAGE MILL LEVY	APPROXIMATE TAX DOLLARS EXEMPTED
Albany	\$85,401,851	70.378	\$6,010,400
Big Horn	\$18,853,362	73.826	\$1,391,868
Campbell	\$83,441,721	63.473	\$5,296,285
Carbon	\$28,243,473	69.332	\$1,958,185
Converse	\$27,785,097	60.338	\$1,676,488
Crook	\$20,169,877	63.493	\$1,280,655
Fremont	\$70,802,514	76.613	\$5,424,386
Goshen	\$20,249,005	71.981	\$1,457,543
Hot Springs	\$8,742,326	70.790	\$618,868
Johnson	\$25,715,438	69.799	\$1,794,910
Laramie	\$249,365,616	69.241	\$17,266,352
Lincoln	\$90,139,941	64.466	\$5,810,984
Natrona	\$148,406,578	72.238	\$10,720,533
Niobrara	\$2,829,258	69.271	\$195,985
Park	\$100,819,952	71.688	\$7,227,555
Platte	\$18,857,616	68.920	\$1,299,666
Sheridan	\$104,331,465	69.268	\$7,226,827
Sublette	\$35,568,103	62.837	\$2,235,008
Sweetwater	\$64,803,882	68.715	\$4,452,968
Teton	\$199,980,132	57.772	\$11,553,312
Uinta	\$37,478,115	64.998	\$2,436,009
Washakie	\$14,260,232	72.081	\$1,027,896
Weston	\$11,705,318	73.210	\$856,945
TOTAL:	\$1,467,950,872		\$99,219,625



WYOMING TAXPAYERS ASSOCIATION SPONSORS

PRESENTING SPONSORS



PLATINUM SPONSORS



Altria



SILVER SPONSOR







All research for *Wyoming Property Taxation 2025* was conducted on behalf of the Wyoming Taxpayers Association by the Wyoming Taxpayers Foundation, a nonprofit organization dedicated to providing research for sound tax decisions in Wyoming.


Wyoming Taxpayers Association

2015 Central Ave, Suite D
Cheyenne, WY 82001
(307) 635-8761
wyotax@wyotax.org

 wyotax.org

 [@wyomingtaxpayersassociation](https://www.facebook.com/wyomingtaxpayersassociation)

 [@wyotax](https://twitter.com/wyotax)

 [@Wyoming Taxpayers Association](https://www.linkedin.com/company/wyoming-taxpayers-association)